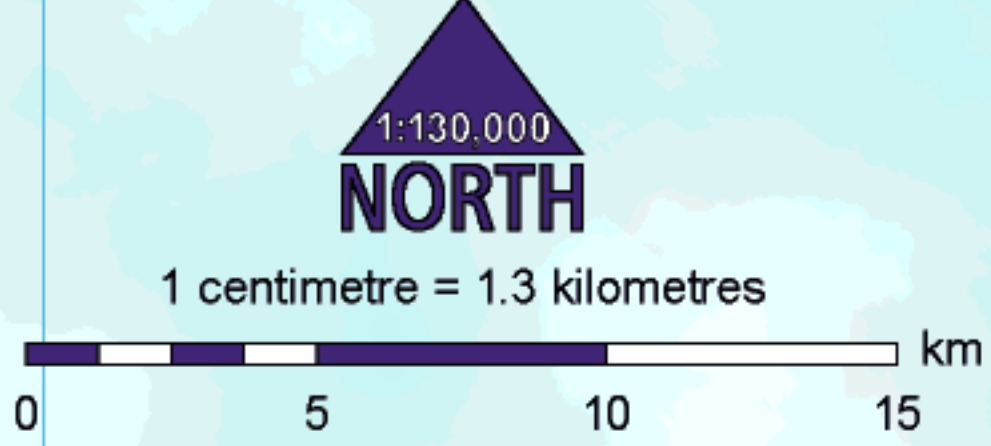
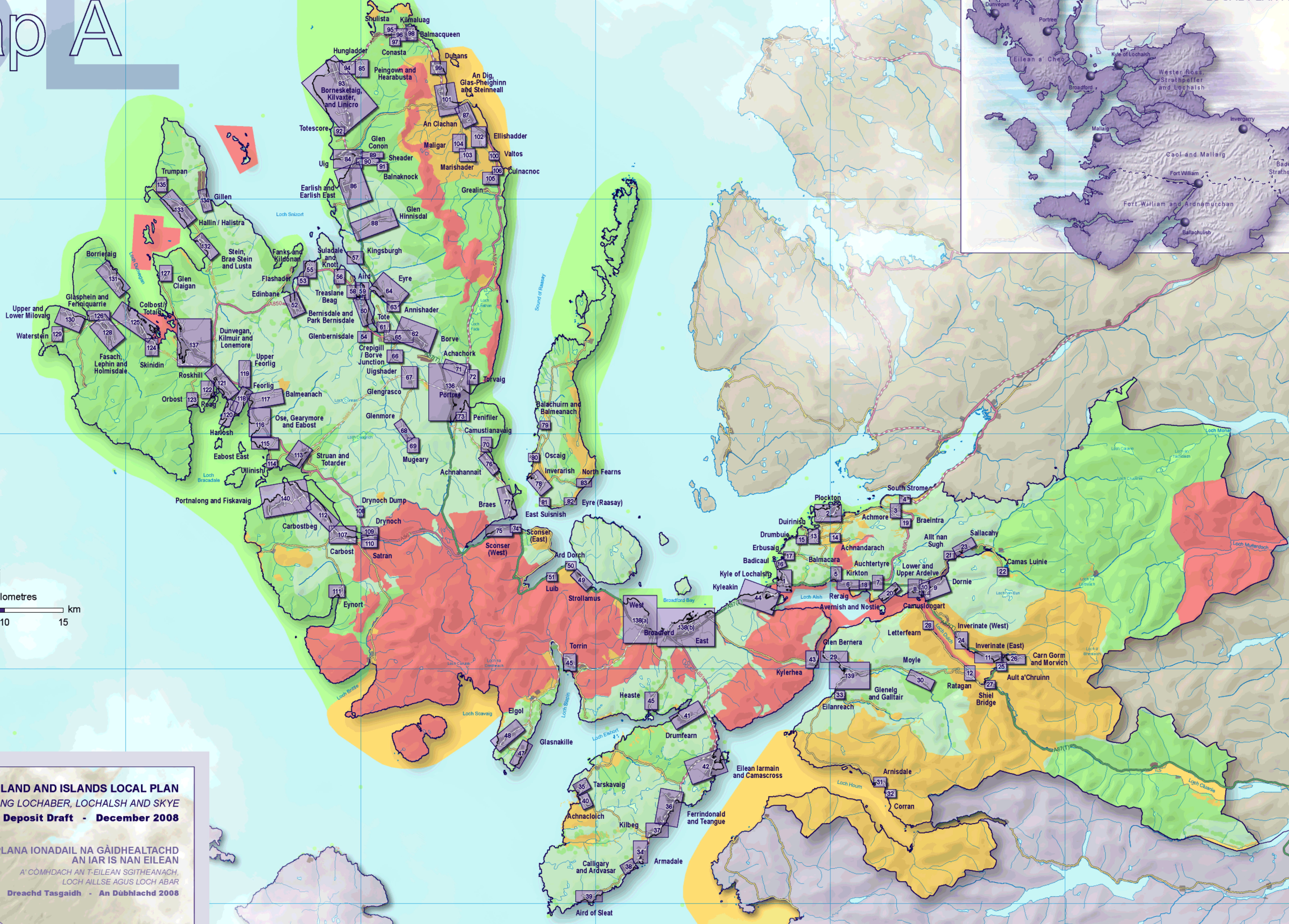
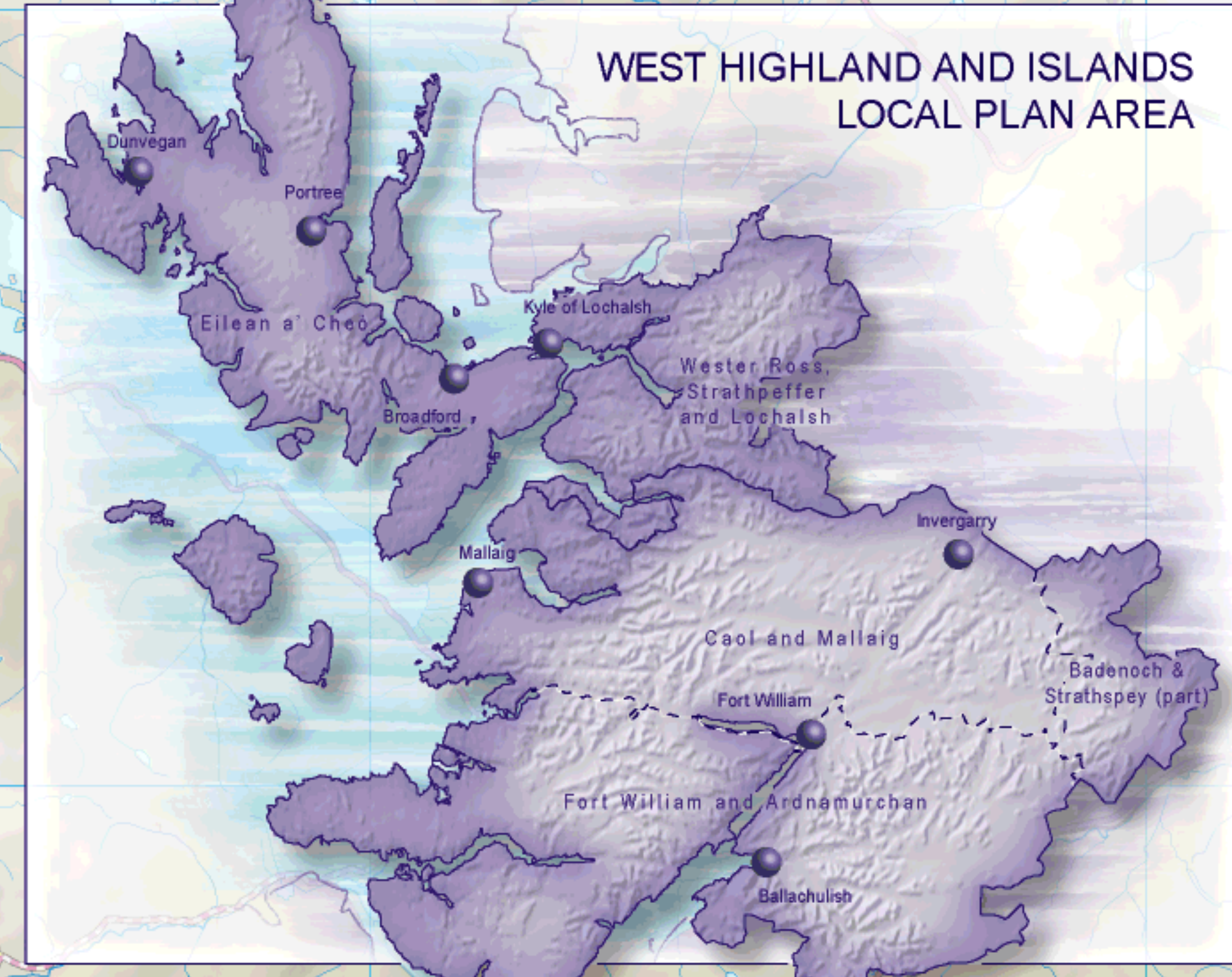


Proposals Map A



WEST HIGHLAND AND ISLANDS LOCAL PLAN
COVERING LOCHABER, LOCHALSH AND SKYE
Deposit Draft - December 2008

PLANA IONADAIL NA GÀIDHEALTACHD AN IAR IS NAN EILEAN
A' COMHADACH AN T-EILEAN SGITHEANACH, LOCH ALLSE AGUS LOCH ABAR
Dreachd Tasgaidh - An Dùbhlachd 2008

Map A - Lochalsh and Skye

Map B - Lochaber

The Highland Council
Comhairle na Gàidhealtachd
SEACHD The Highland Community

PROPOSALS MAP
MAP NAN AMASAN

Policy Features	Map Features
12 Map Inset (Policy 3)	Trunk Road
Wider Countryside (Policy 3)	A Road (and single track)
Local/Regional Importance (Policy 4.1)	B Road (and single track)
National Importance (Policy 4.2)	Minor Road
International Importance (Policy 4.3)	Railway Line
	Settlement
	Water Features

This map is reproduced from Ordnance Survey material with the permission of Ordnance Survey on behalf of the Controller of Her Majesty's Stationery Office. © Crown Copyright.
Information provided by other agencies for use in determining some of the mapped features is also the most up-to-date available to the Highland Council at the time of the production of this Local Plan.
Unauthorised reproduction infringes Crown Copyright and may lead to prosecution or civil proceedings. 100023369: 2008
Not all of the policy definitions listed in the Written Statement are identified in the Plan's maps.
All OS base maps are the most up-to-date available to The Highland Council at the time of the production of this Local Plan.