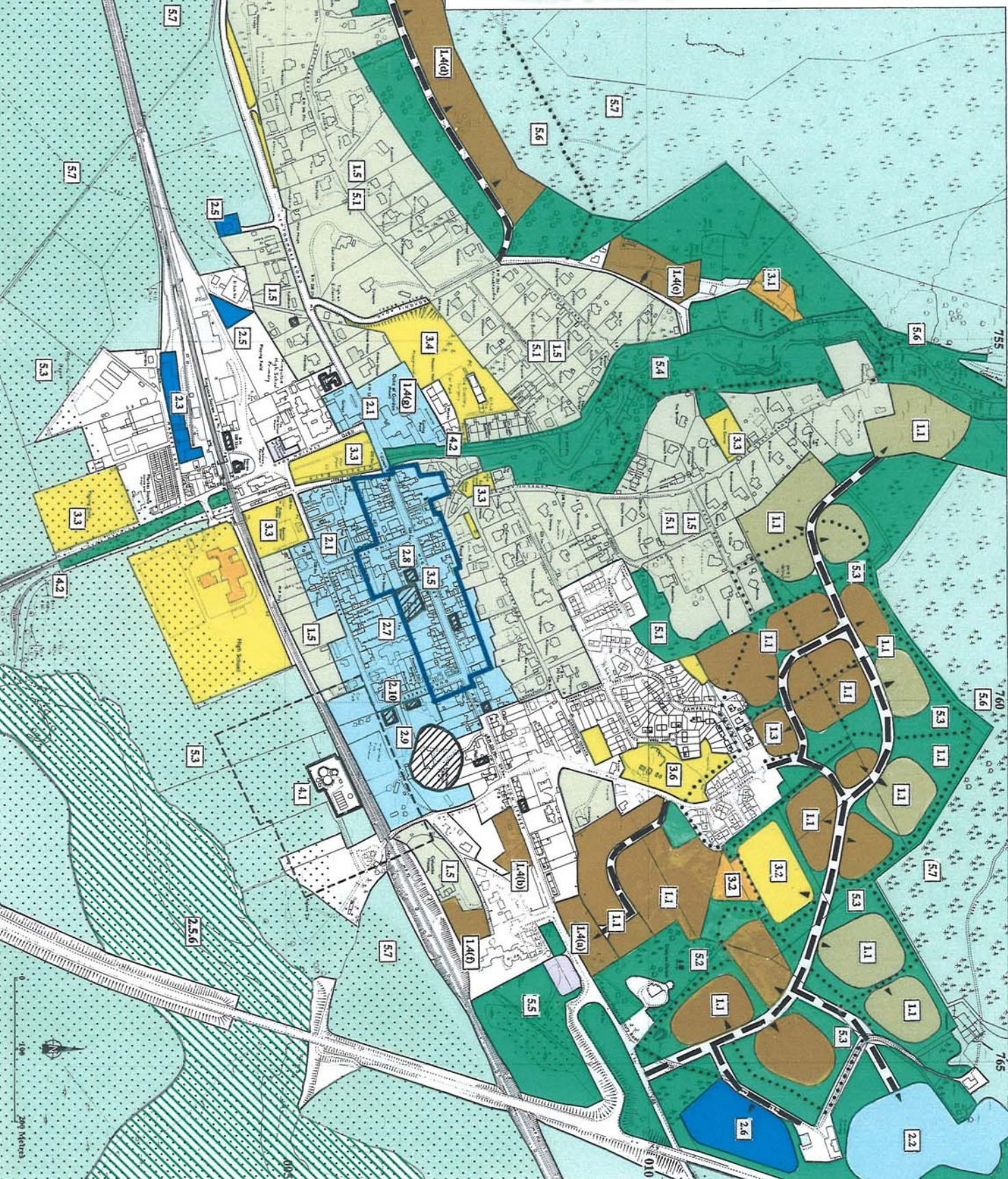
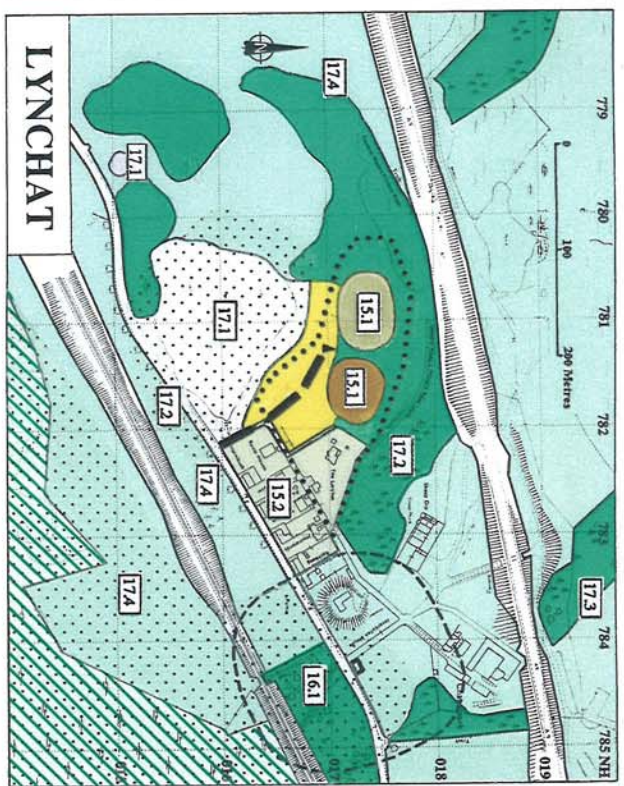
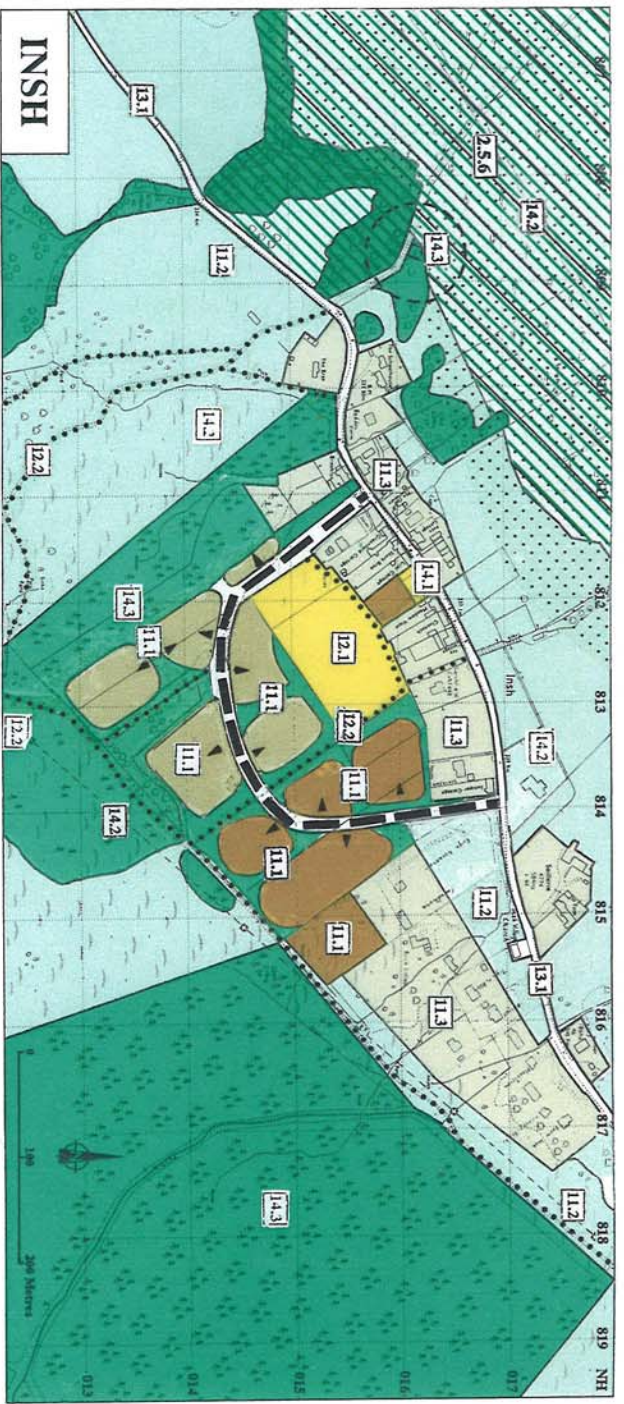
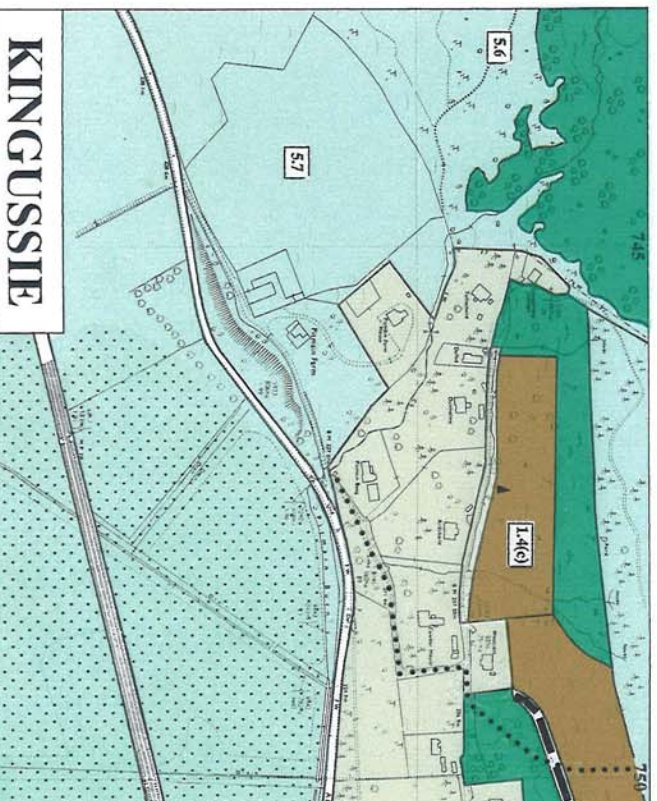
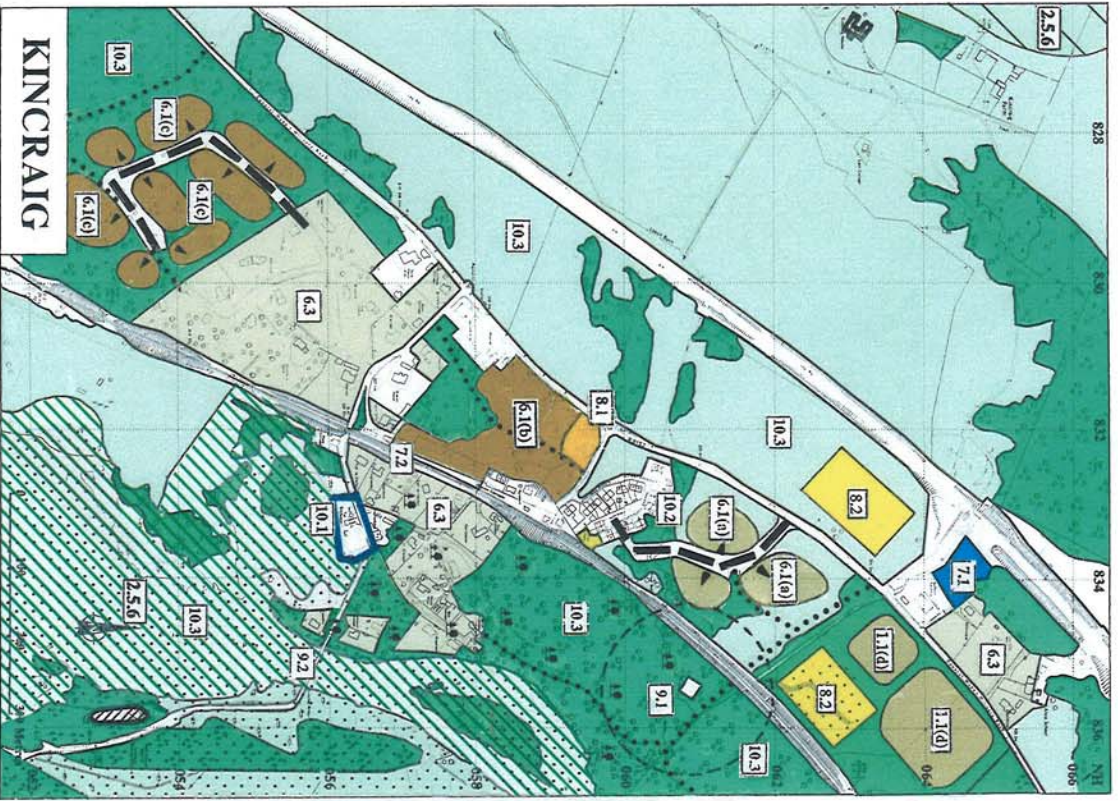




KINGUSSIE

KINCRAIG - INSH - LYNCHAT

ADOPTED PLAN
SEPTEMBER 1997



	HOUSING
	New Development
	Long Term
	Infill
	EMPLOYMENT
	Business / Industry
	Commerce / Tourism
	COMMUNITY
	Recreation / Open Space
	Public Buildings
	Footpaths
	SERVICES
	Roads
	Car Park
	Pedestrian / Traffic Calmed Zones
	Sewage Treatment Safeguarding
	ENVIRONMENT
	Listed Buildings
	Amenity Woodland
	Forestry / Restraint
	SSSI
	Flood Risk
	Tree Preservation Order
	Other Nature Conservation Sites L

THE HIGHLAND COUNCIL
FORN D. REISNILL, SCANNING
Tel: 01463 702250

Based upon Ordnance Survey Maps with the permission of the Controller HMSO