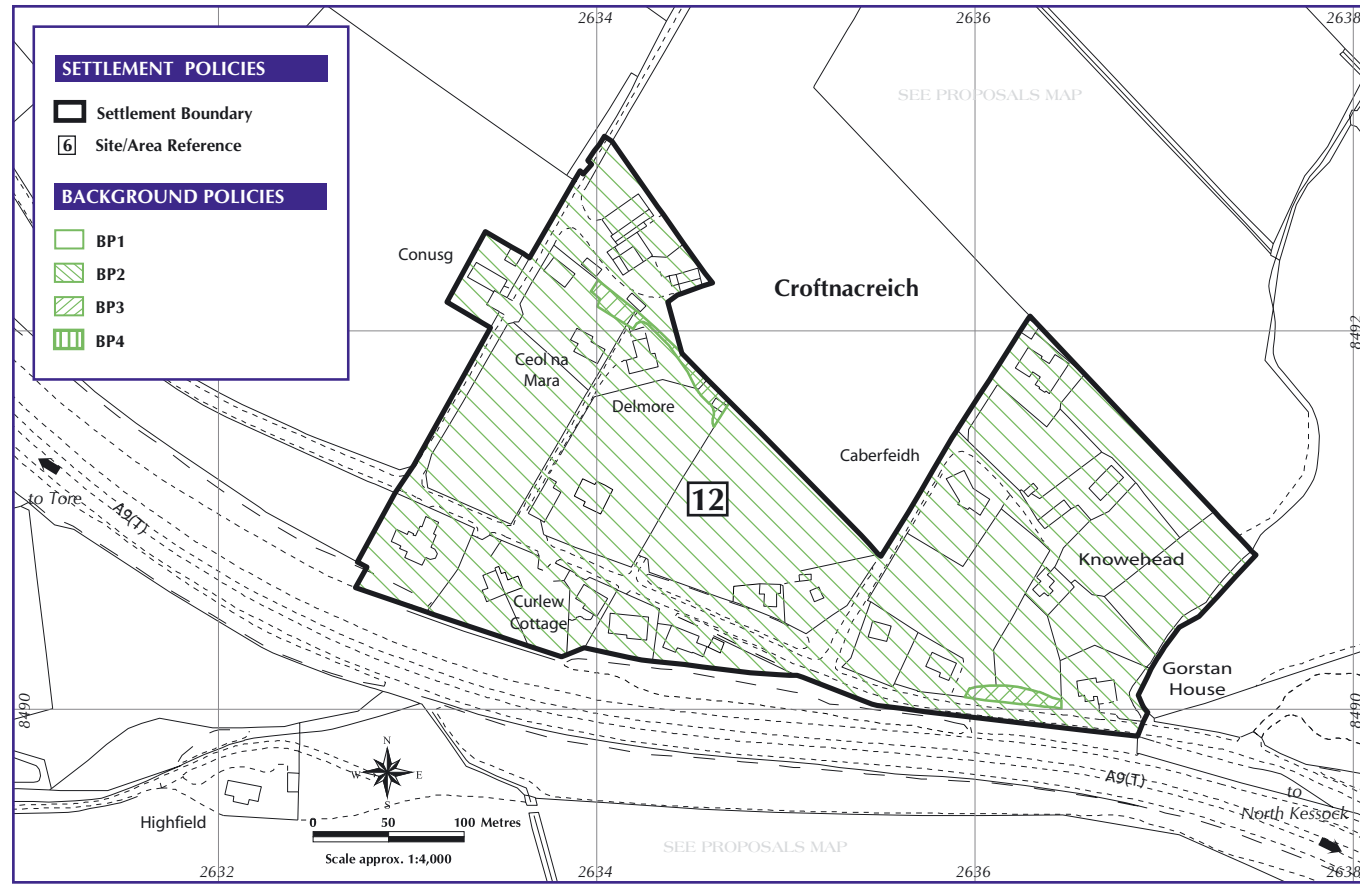
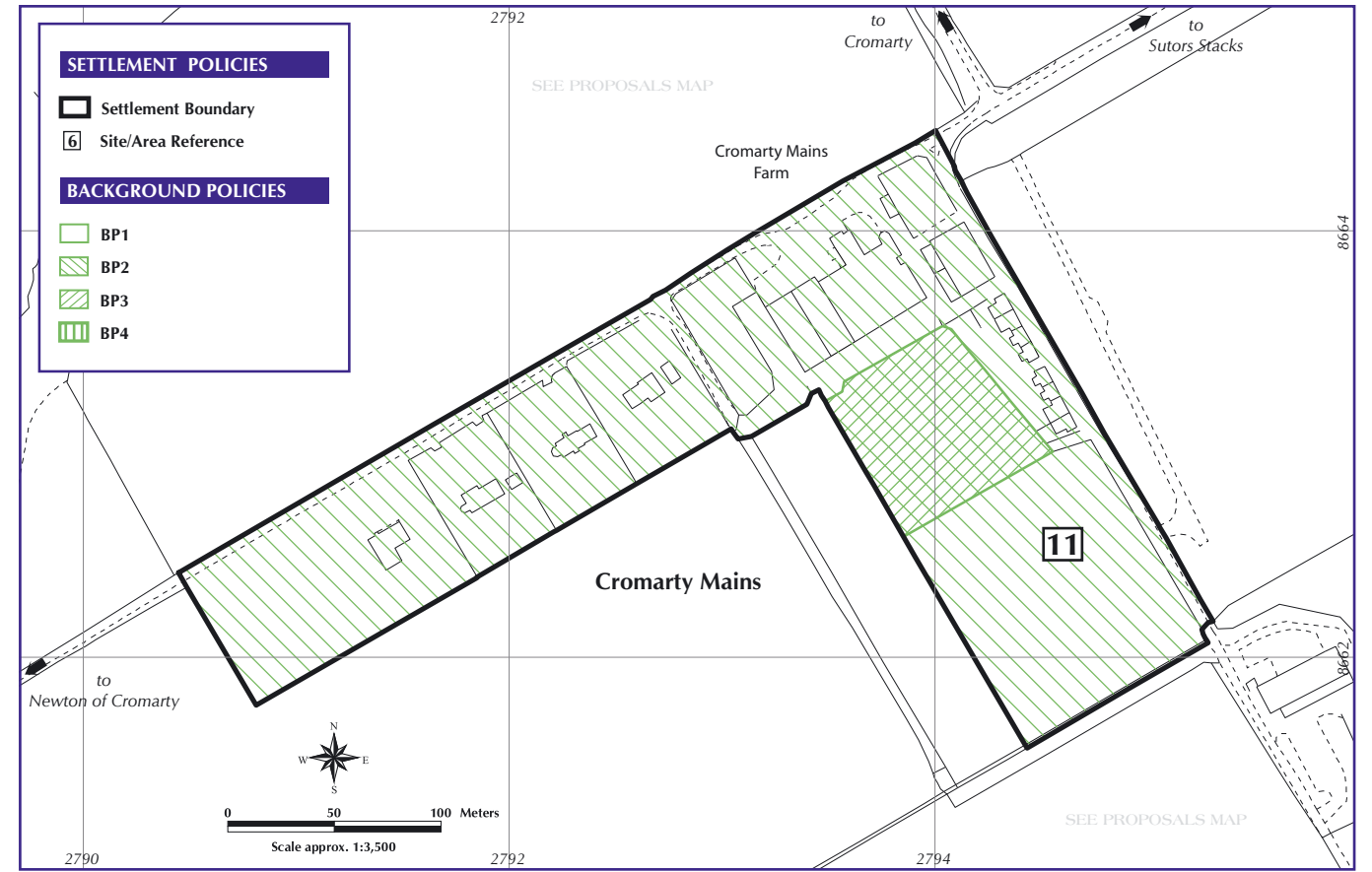


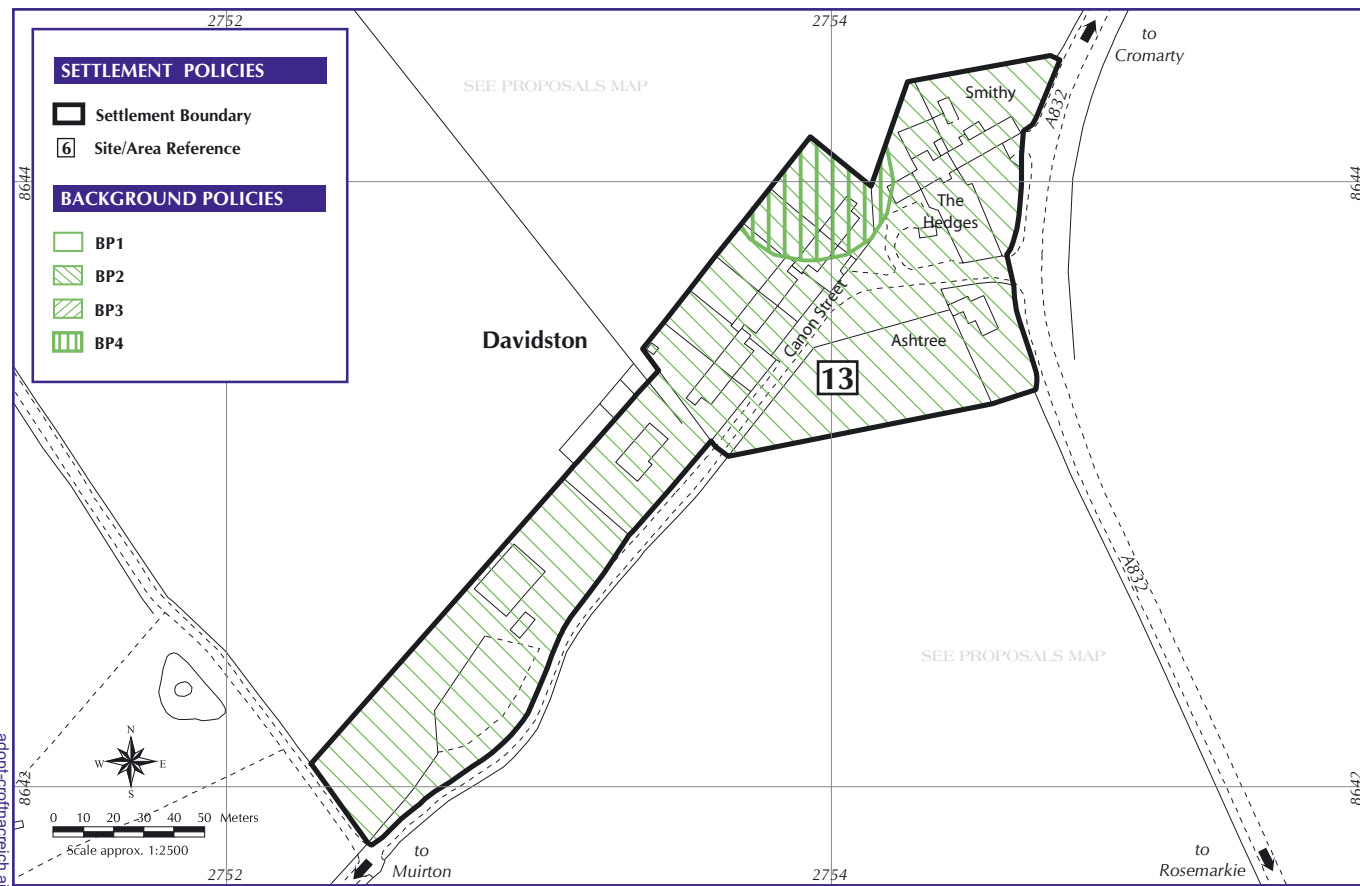
### CROFTNACREICH



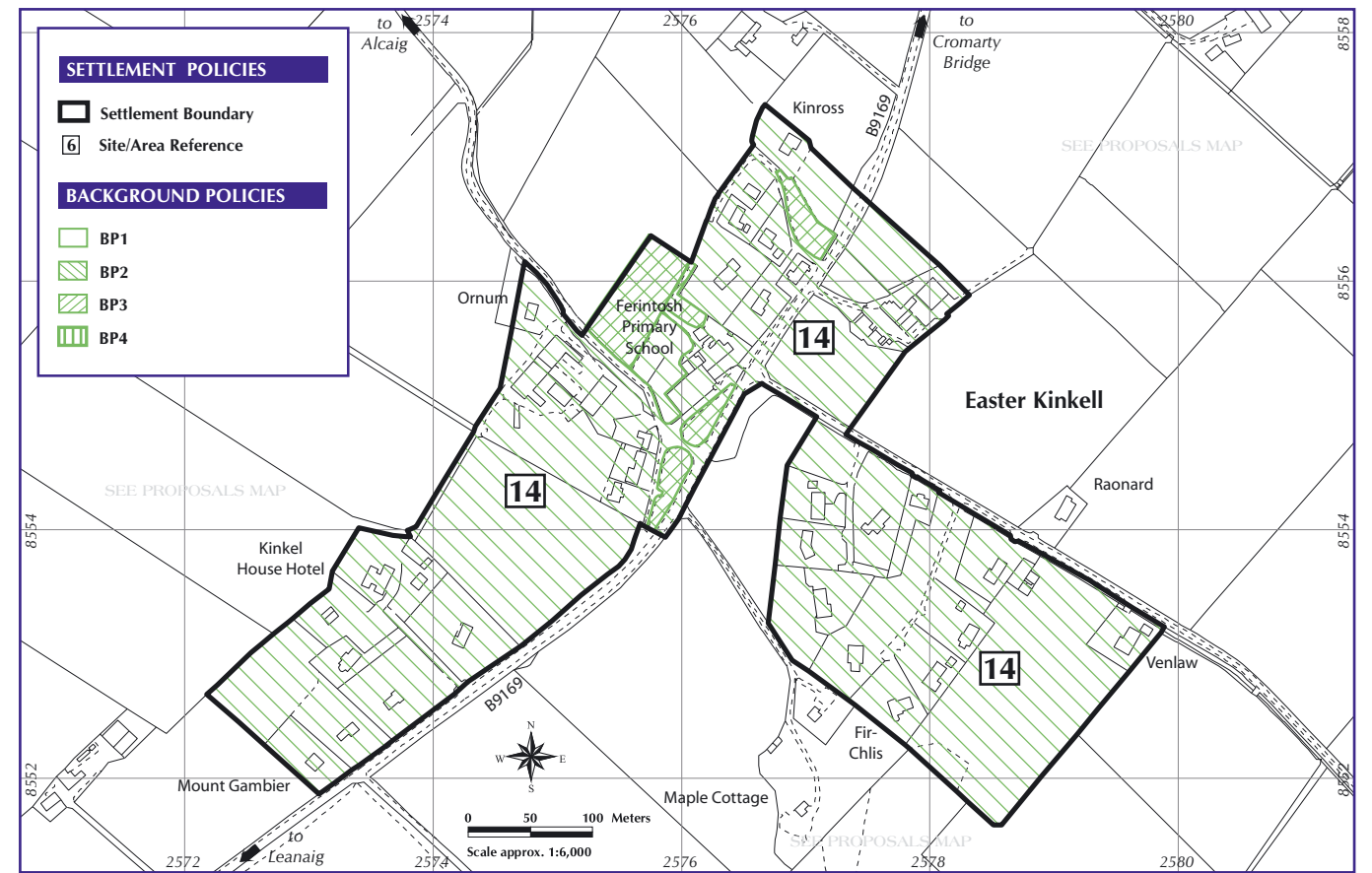
### CROMARTY MAINS



### DAVIDSTON



### EASTER KINKELL



© Crown Copyright. The Highland Council 100023369.  
 All OS base maps are the most up-to-date available to The Highland Council at the time of the production of this Local Plan.