
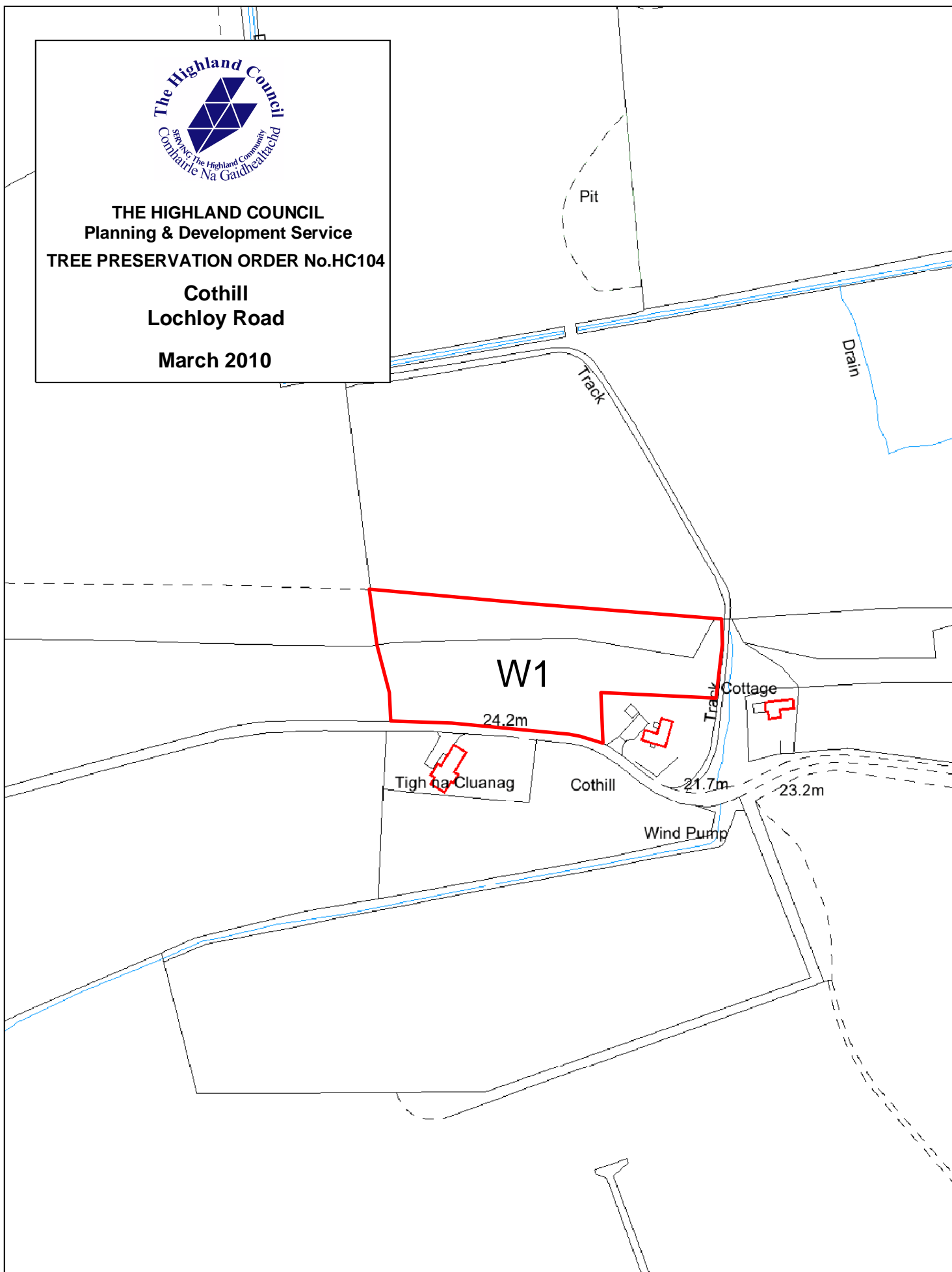




THE HIGHLAND COUNCIL
Planning & Development Service
TREE PRESERVATION ORDER No.HC104


Cothill
Lochloy Road

March 2010



Scale @ A4 1:2,500

0 510 20 30 40 metres



Reproduced from the Ordnance Survey Mapping with the permission of the Controller of Her Majesty's Stationery Office. © Crown Copyright. Unauthorised reproduction infringes Crown Copyright and may lead to prosecution or civil proceedings. The Highland Council 100023369.