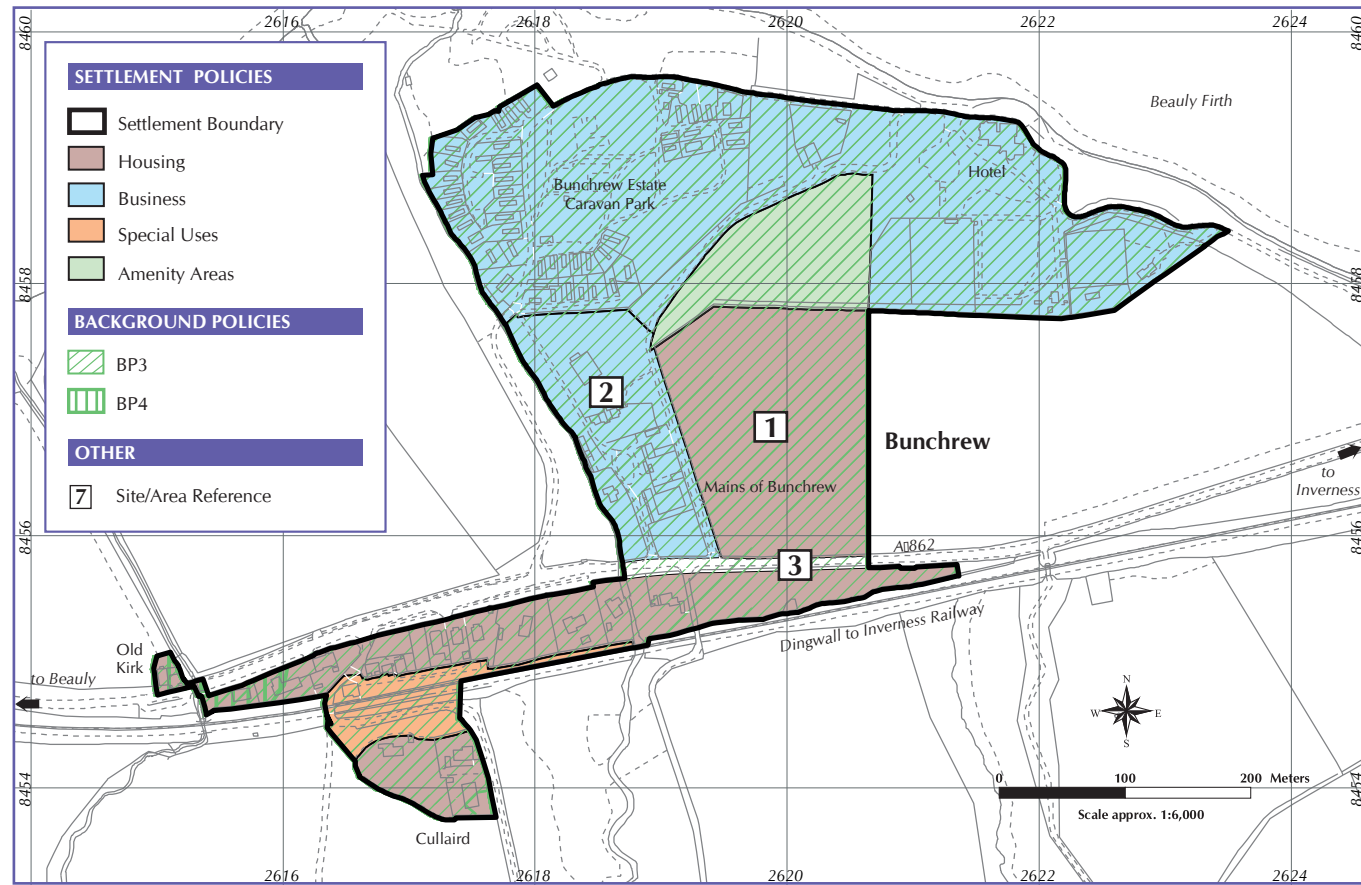
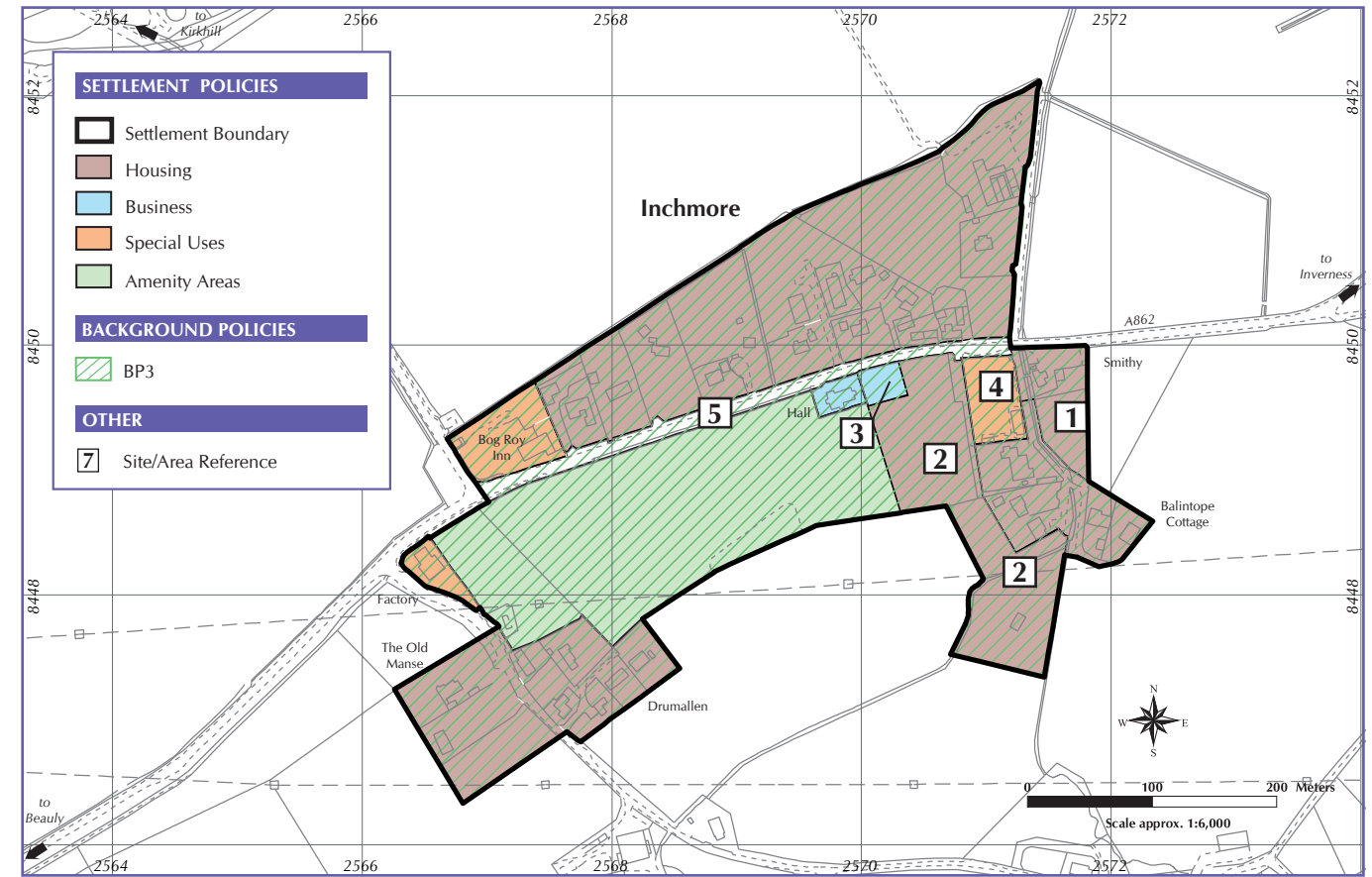


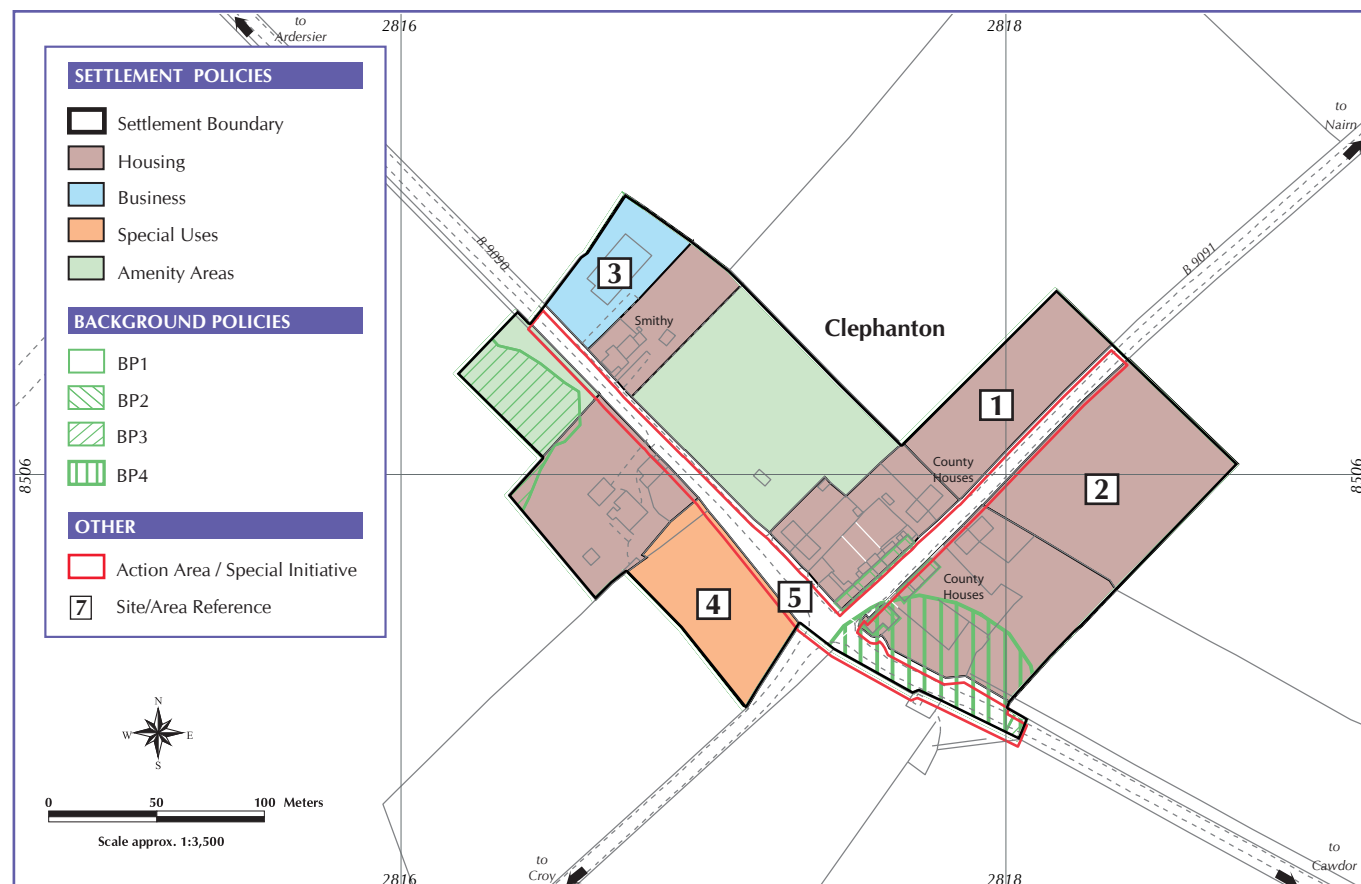
## 18 : BUNCHREW



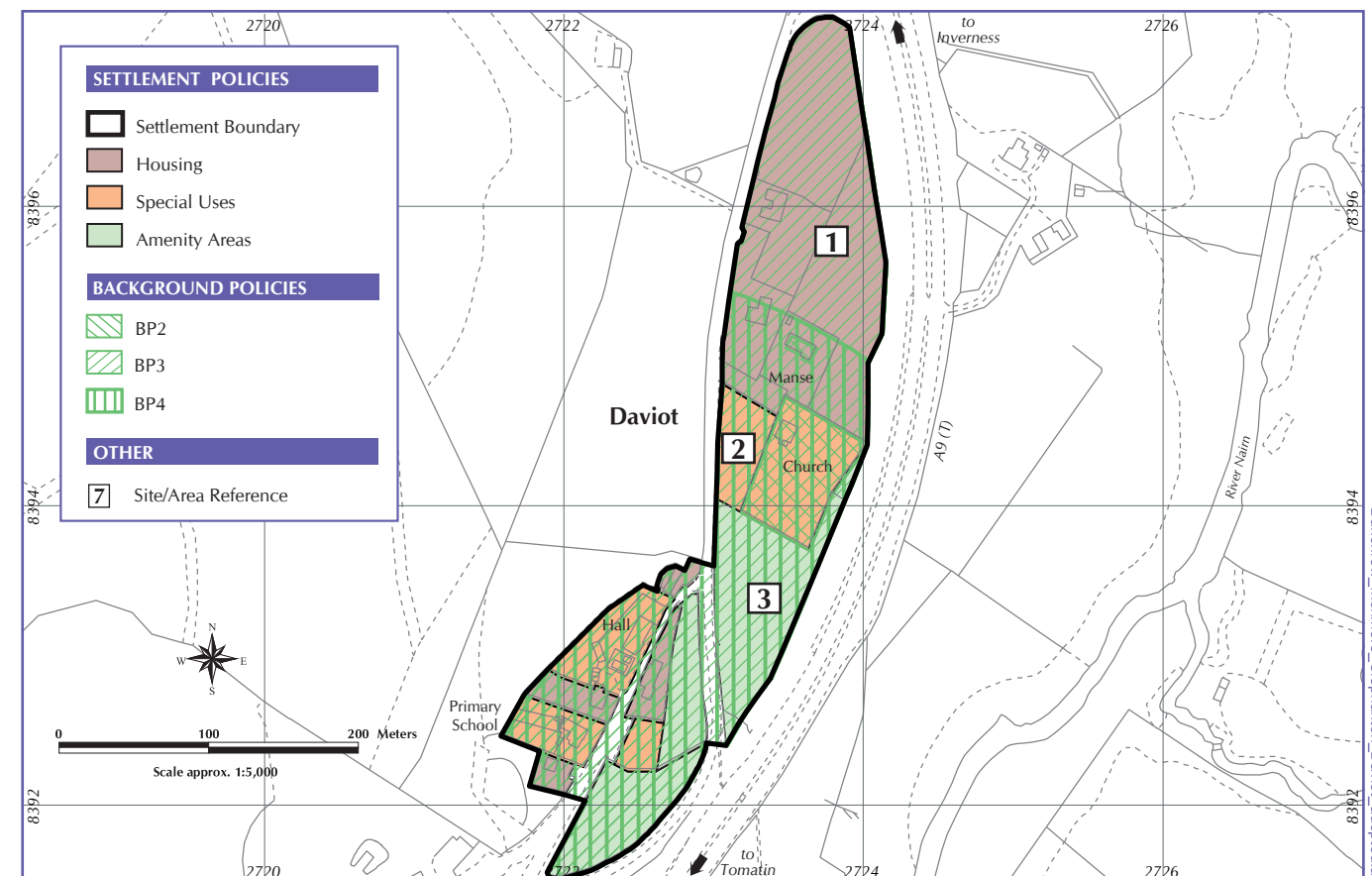
## 19 : INCHMORE



## 21 : CLEPHANTON



## 22 : DAVIOT



©Crown Copyright. The Highland Council 100023369. All OS base maps are the most up-to-date available to The Highland Council at the time of the production of this Local Plan. They may not reflect exactly what is on the ground at present, but they have not been altered in anyway by the Council.  
 FOOTNOTE: Not all of the policy definitions listed in the Appendix to the Written Statement are identified on this Proposals Map Inset