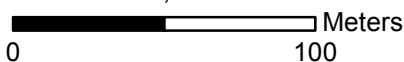
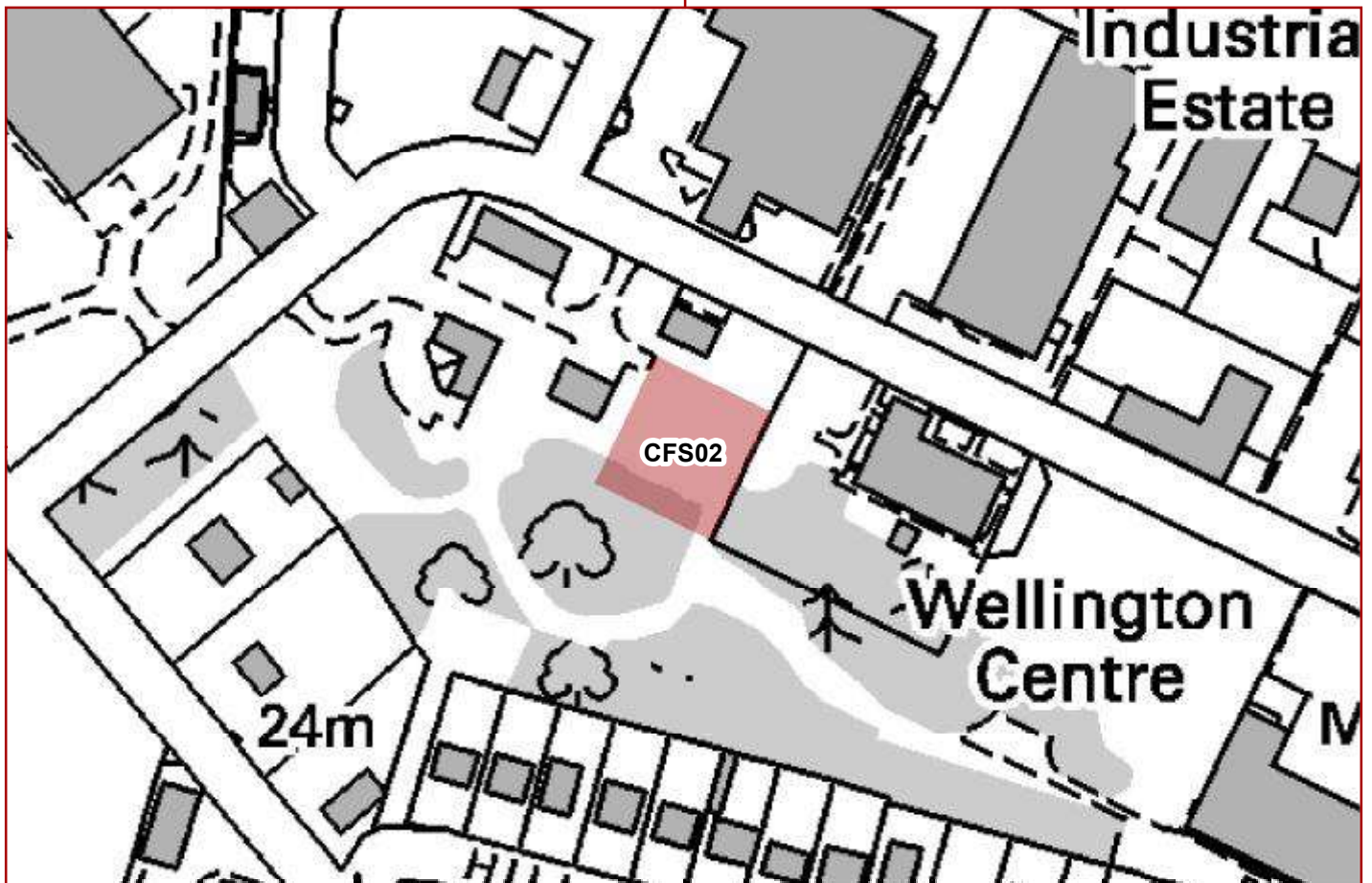
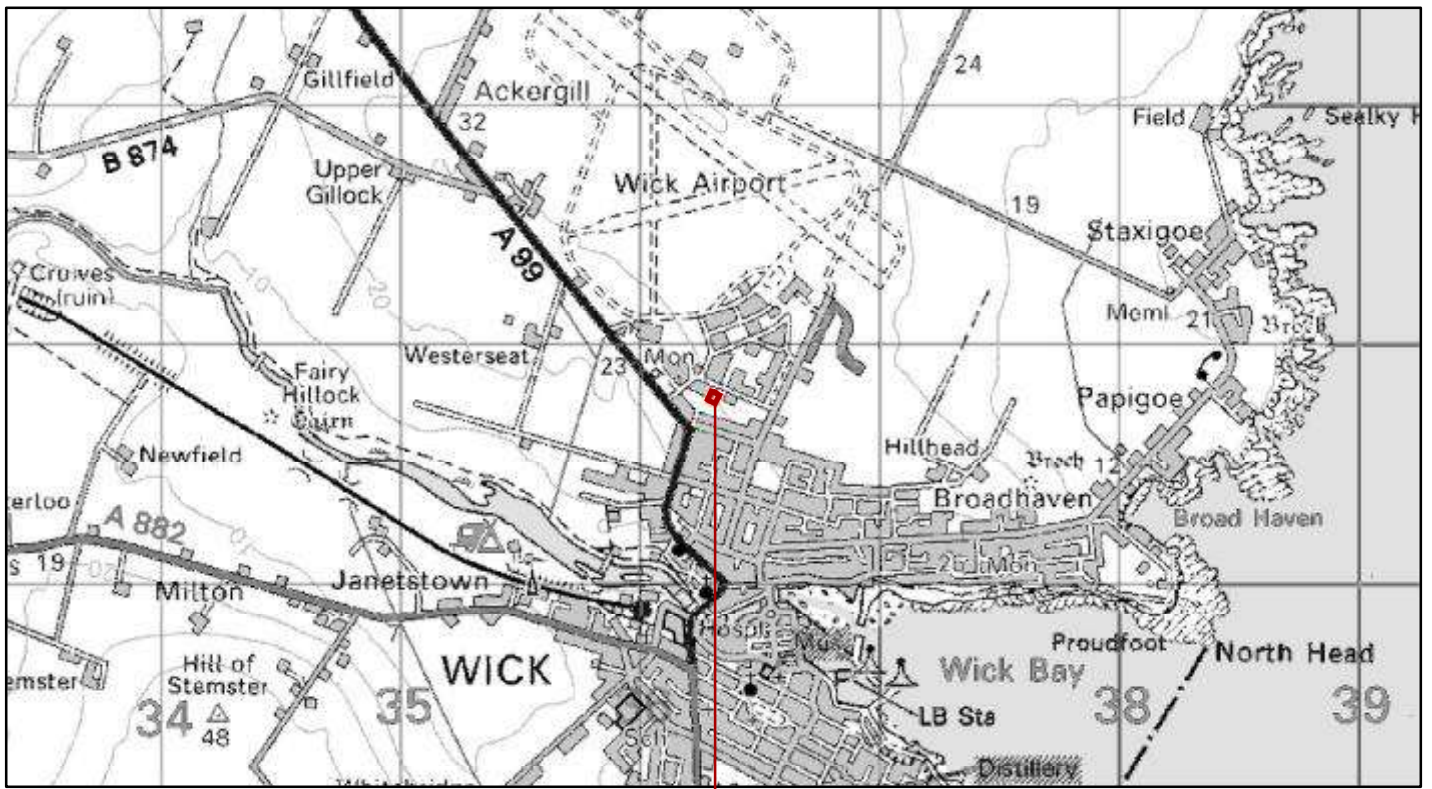


**CFS01 - 0.56 HA: Site 1 , Wick Industrial Estate, Wick
NORTH HIGHLAND ONSHORE VISION**

PLEASE NOTE: These sites have been suggested to us during the Call for Sites and are not necessarily supported by the Council. The sites will be assessed as part of the preparation of the Caithness and Sutherland Local Development Plan.

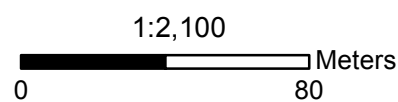
1:2,500

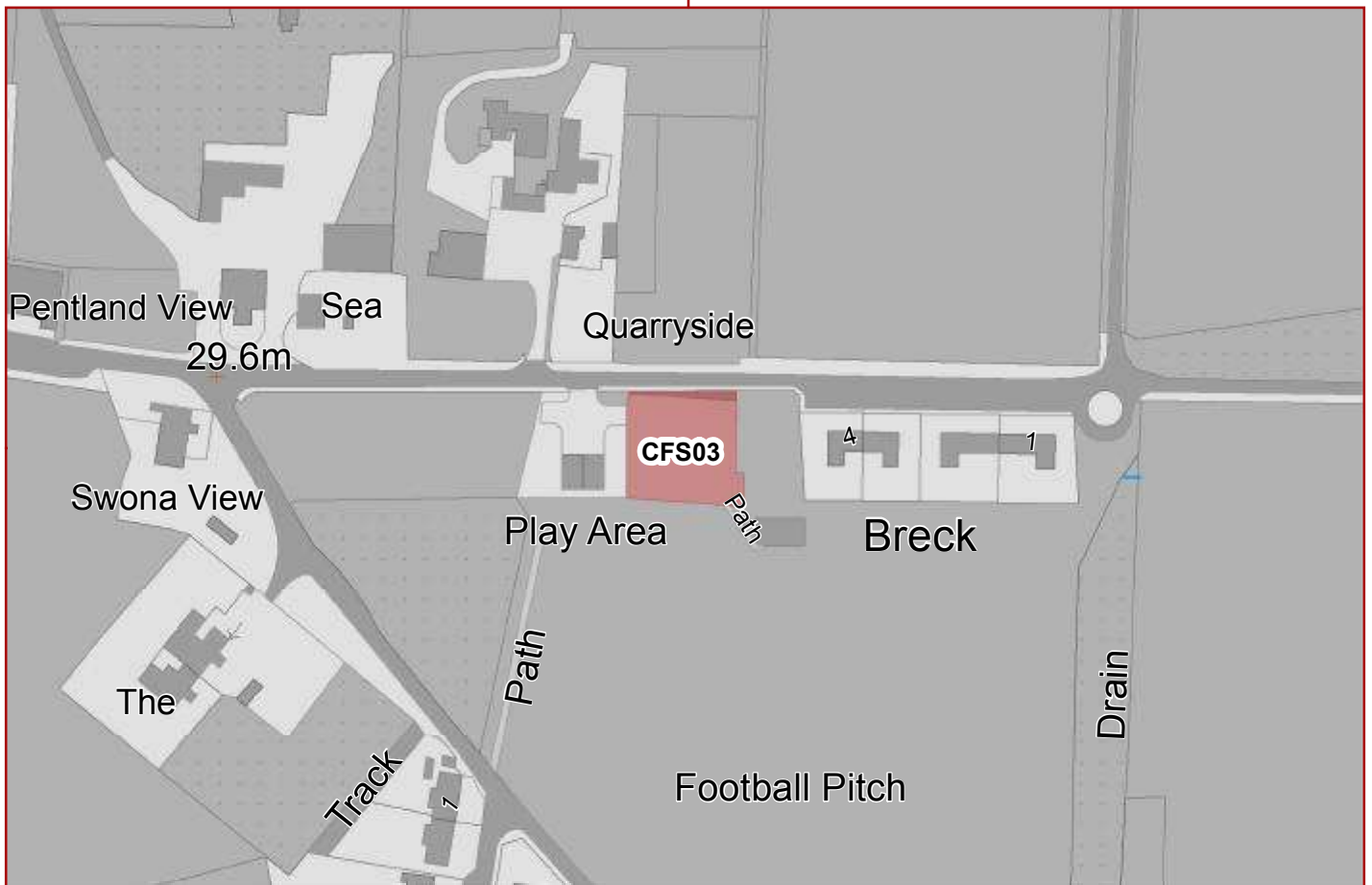
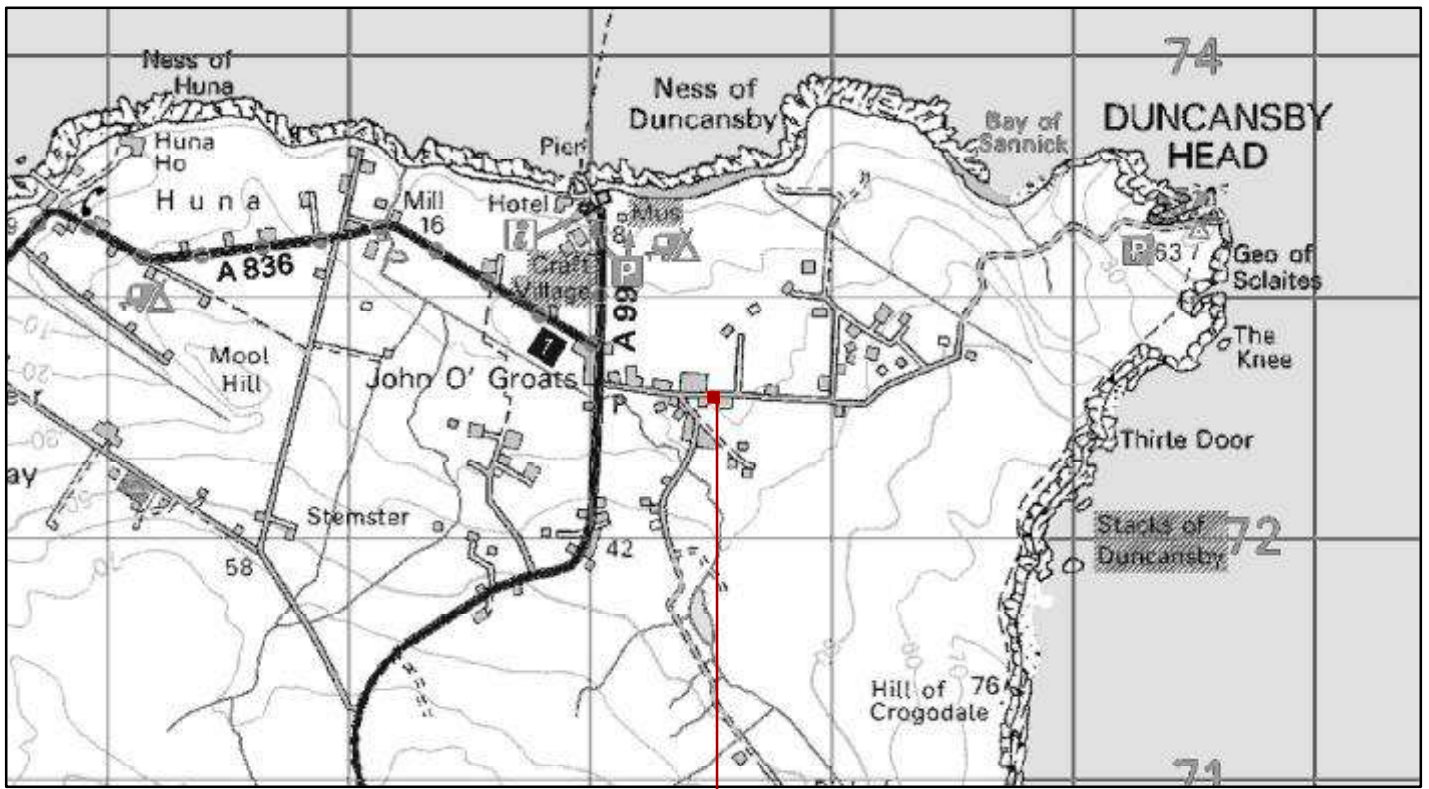




**CFS02 - 0.15 HA: Site 5c, Wick Industrial Estate, Wick
NORTH HIGHLAND ONSHORE VISION**

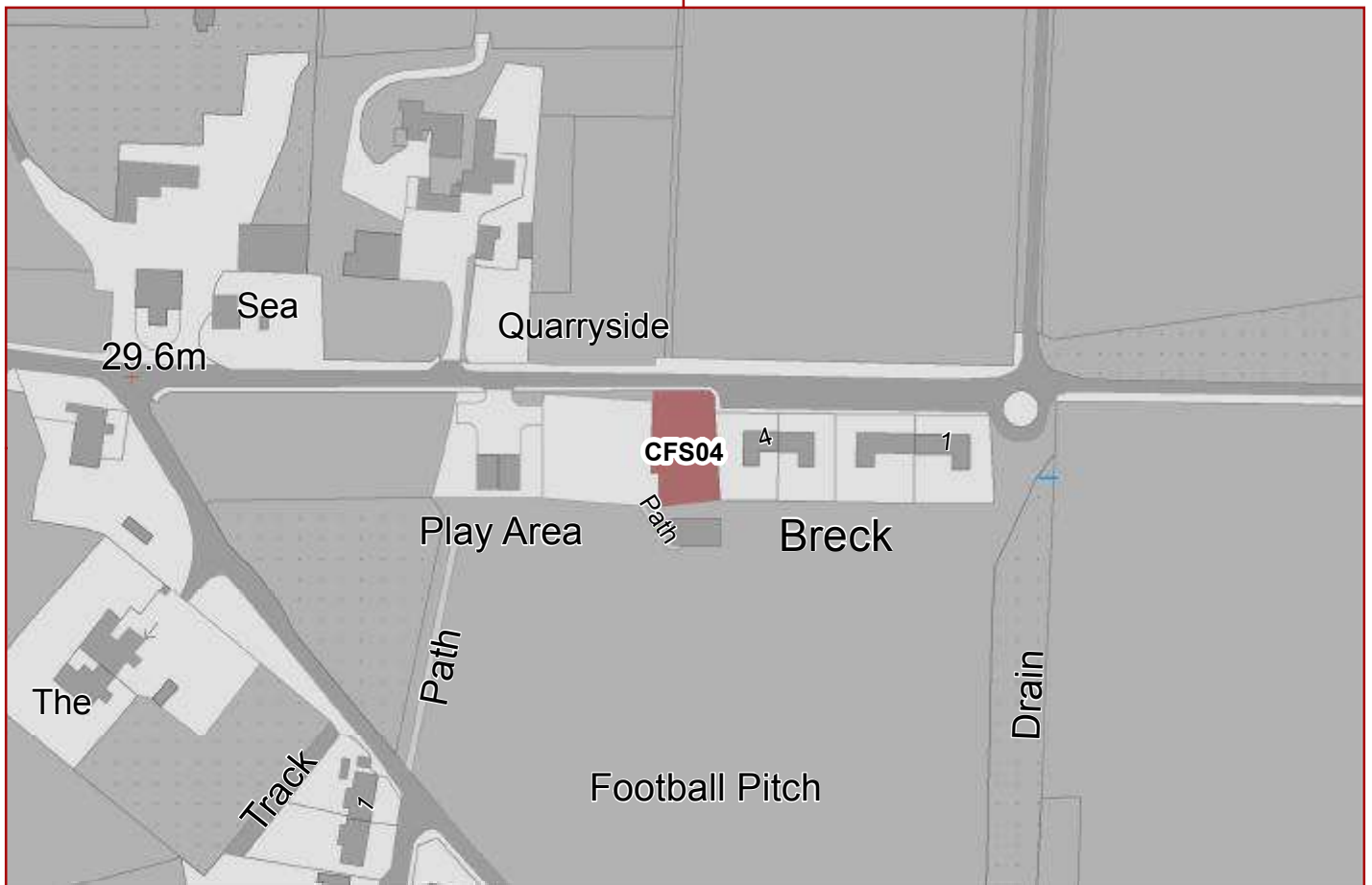
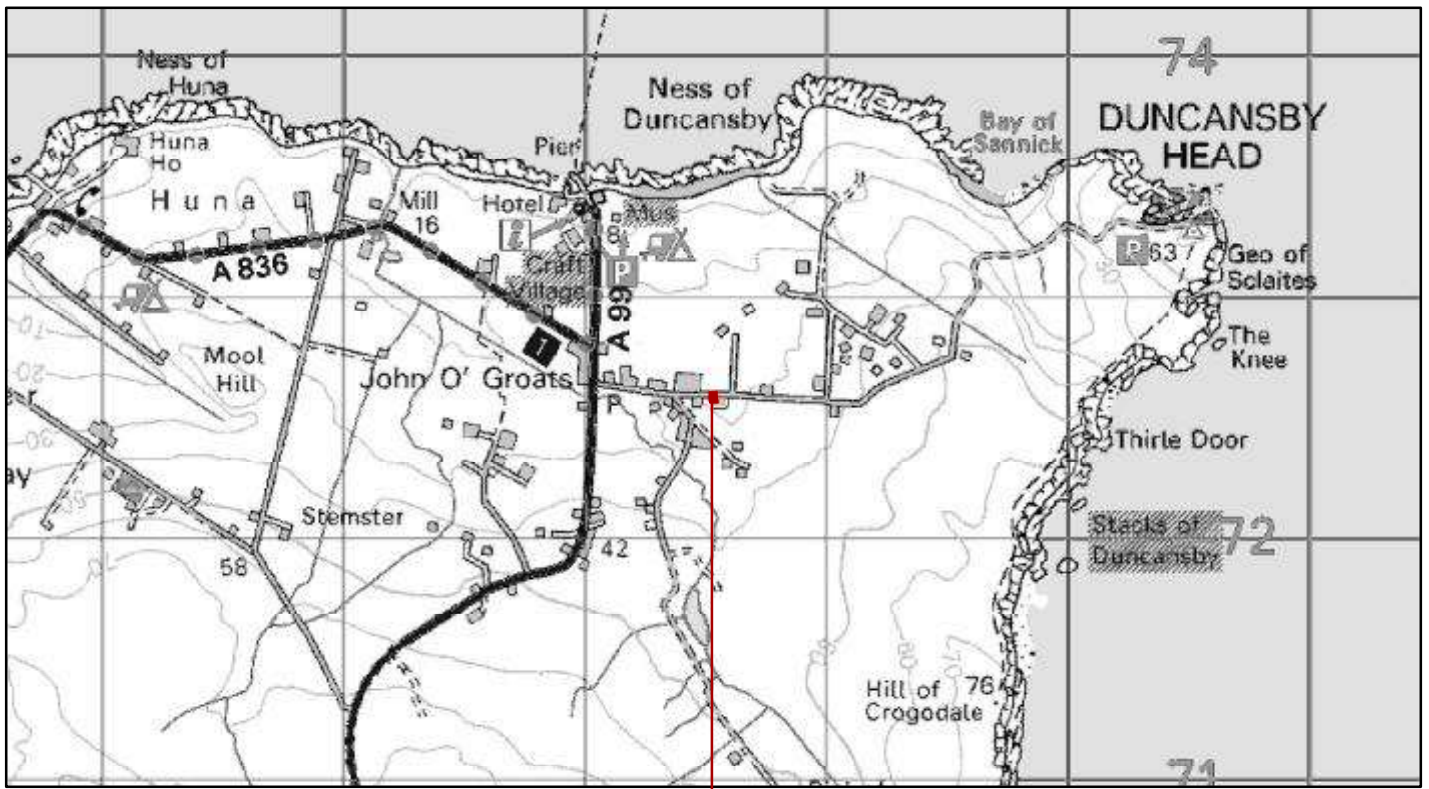
PLEASE NOTE: These sites have been suggested to us during the Call for Sites and are not necessarily supported by the Council. The sites will be assessed as part of the preparation of the Caithness and Sutherland Local Development Plan.





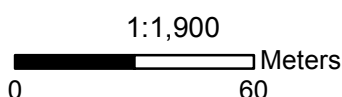
**CFS03 - 0.08 HA: Site 1 , John O Groats Industrial Estate, John O Groats
NORTH HIGHLAND ONSHORE VISION**

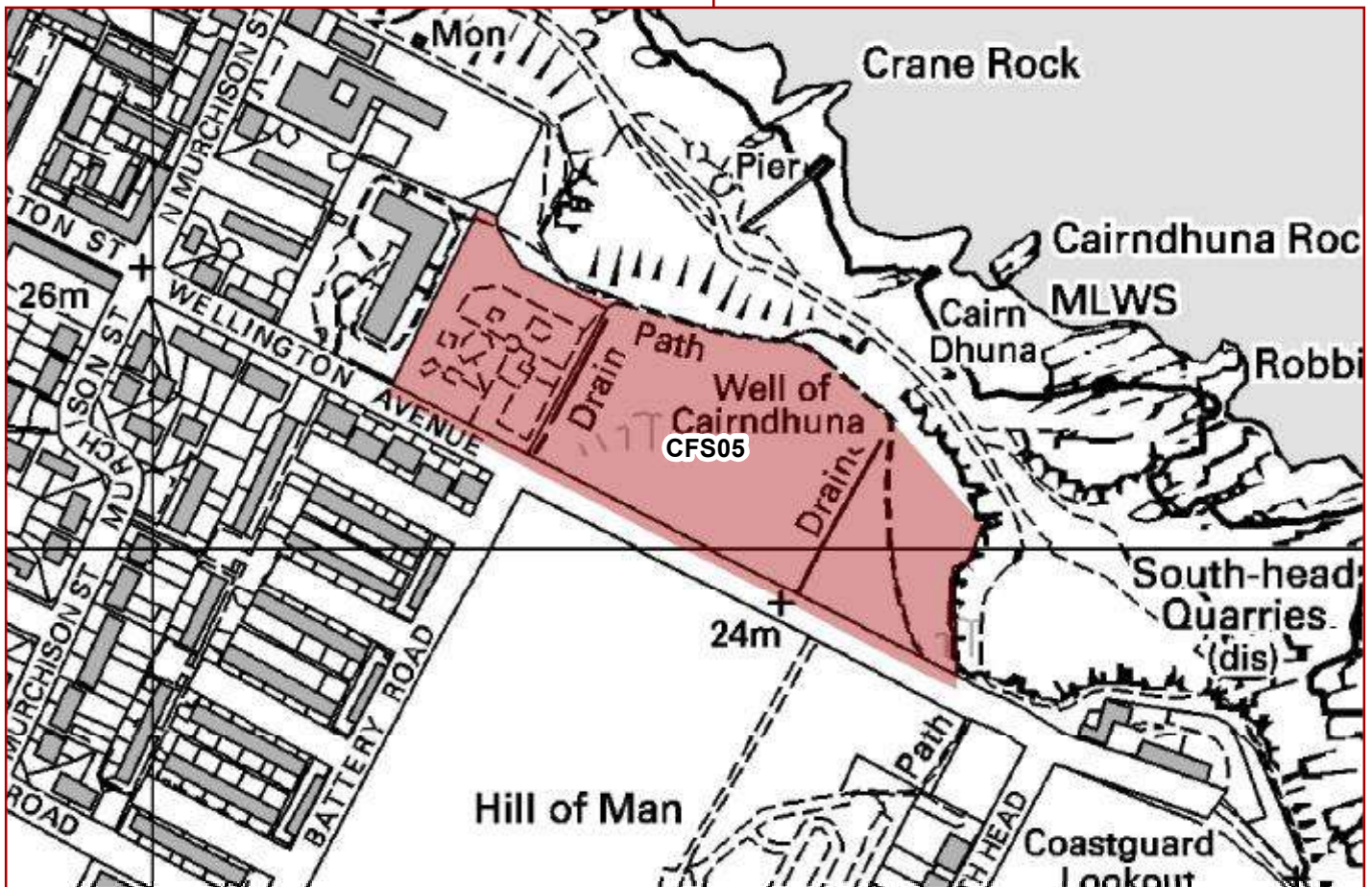
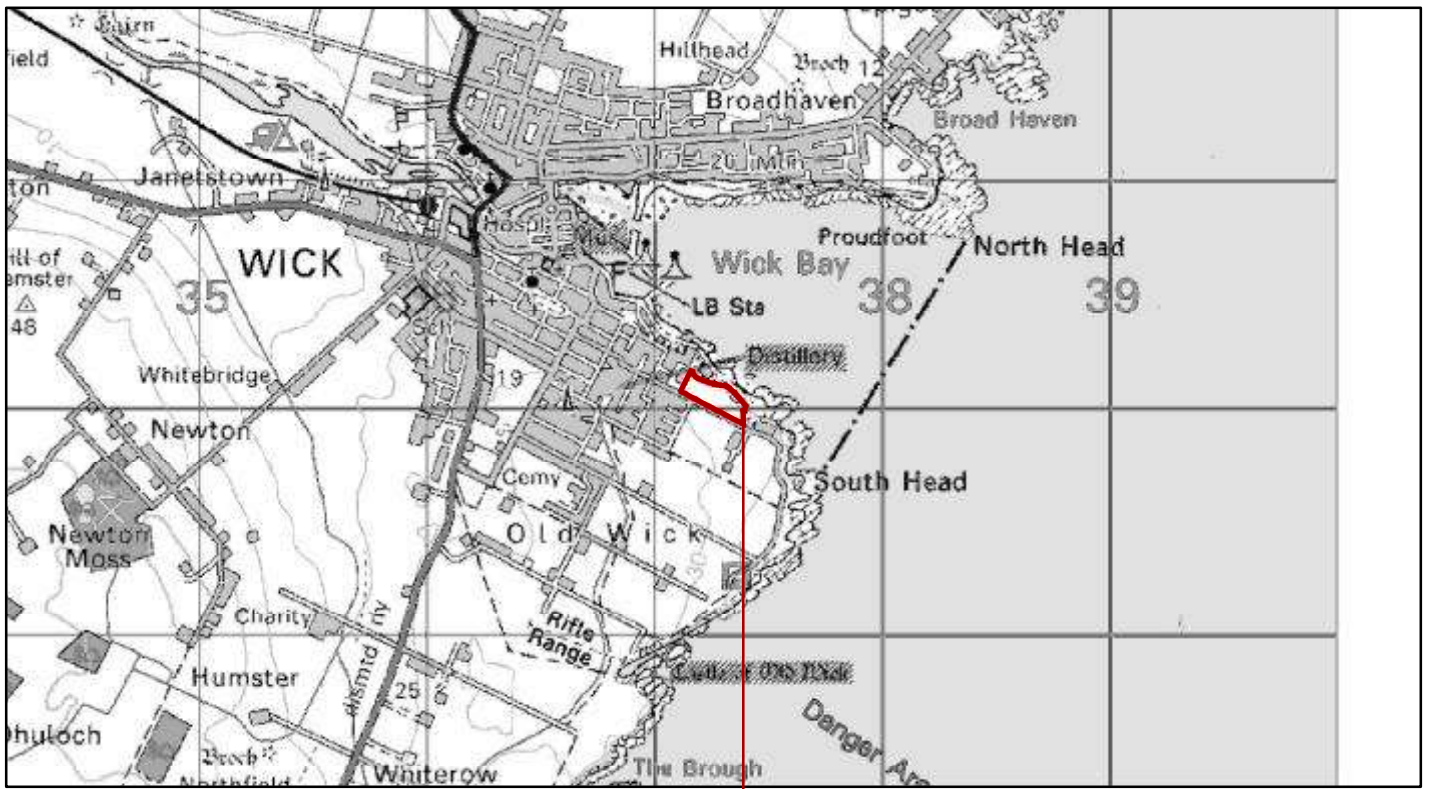
PLEASE NOTE: These sites have been suggested to us during the Call for Sites and are not necessarily supported by the Council. The sites will be assessed as part of the preparation of the Caithness and Sutherland Local Development Plan.



**CFS04 - 0.05 HA: Site 2, John O Groats Industrial Estate, John O Groats
NORTH HIGHLAND ONSHORE VISION**

PLEASE NOTE: These sites have been suggested to us during the Call for Sites and are not necessarily supported by the Council. The sites will be assessed as part of the preparation of the Caithness and Sutherland Local Development Plan.

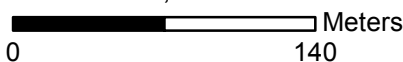


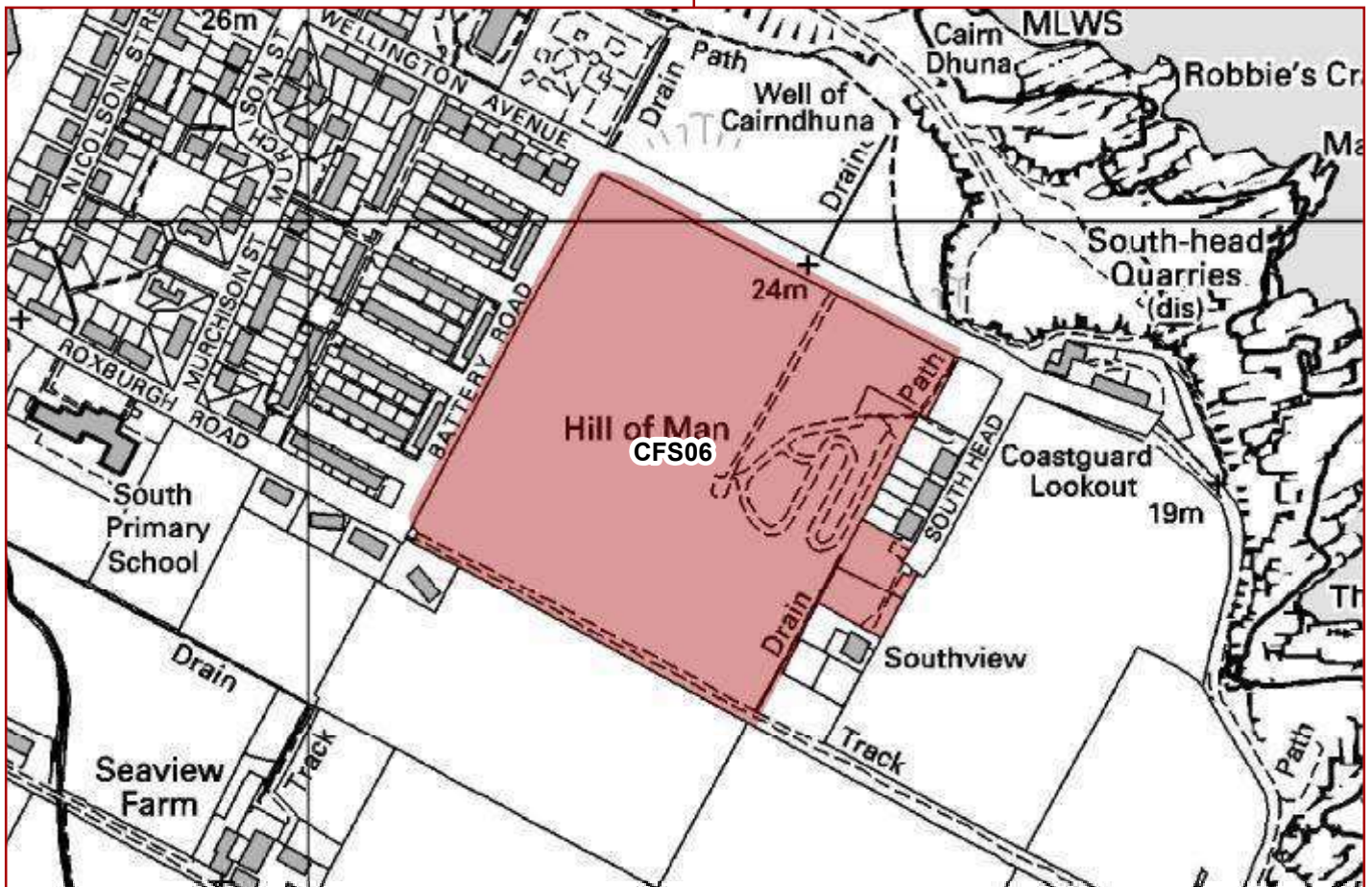
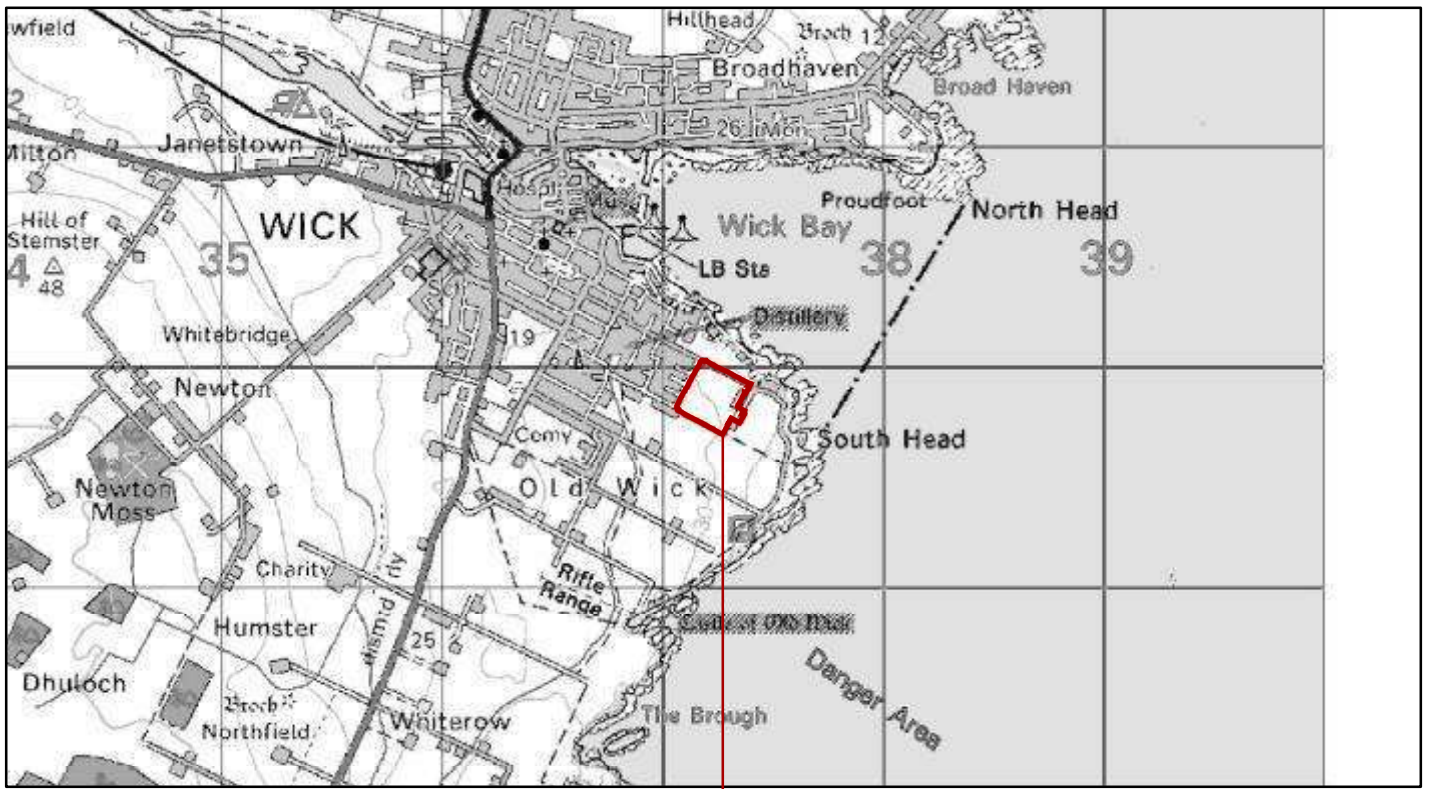


**CFS05 - 2.8 HA: Land at Wellington Avenue, South Head, Wick
NORTH HIGHLAND ONSHORE VISION**

PLEASE NOTE: These sites have been suggested to us during the Call for Sites and are not necessarily supported by the Council. The sites will be assessed as part of the preparation of the Caithness and Sutherland Local Development Plan.

1:3,500

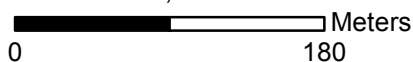


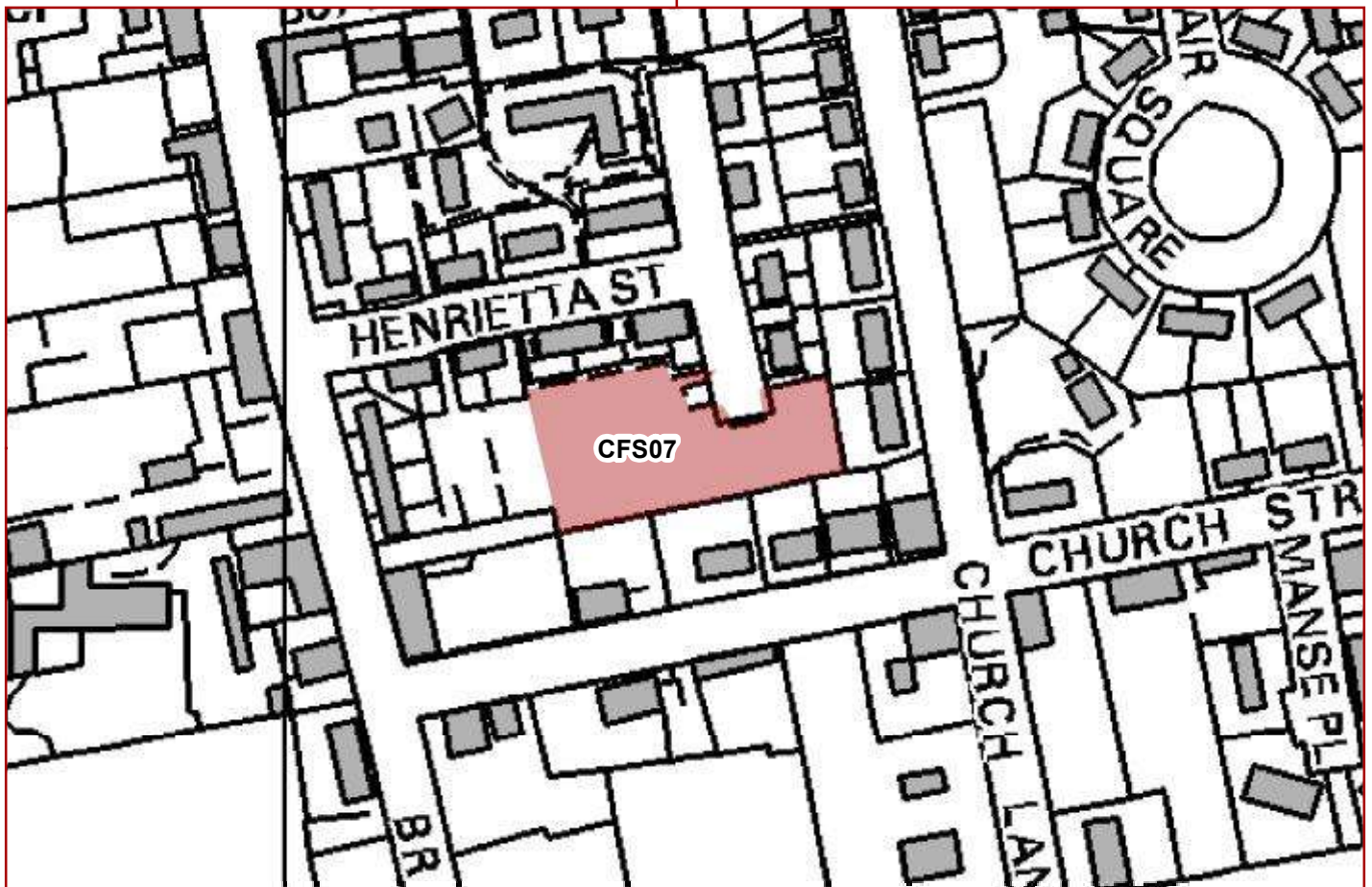
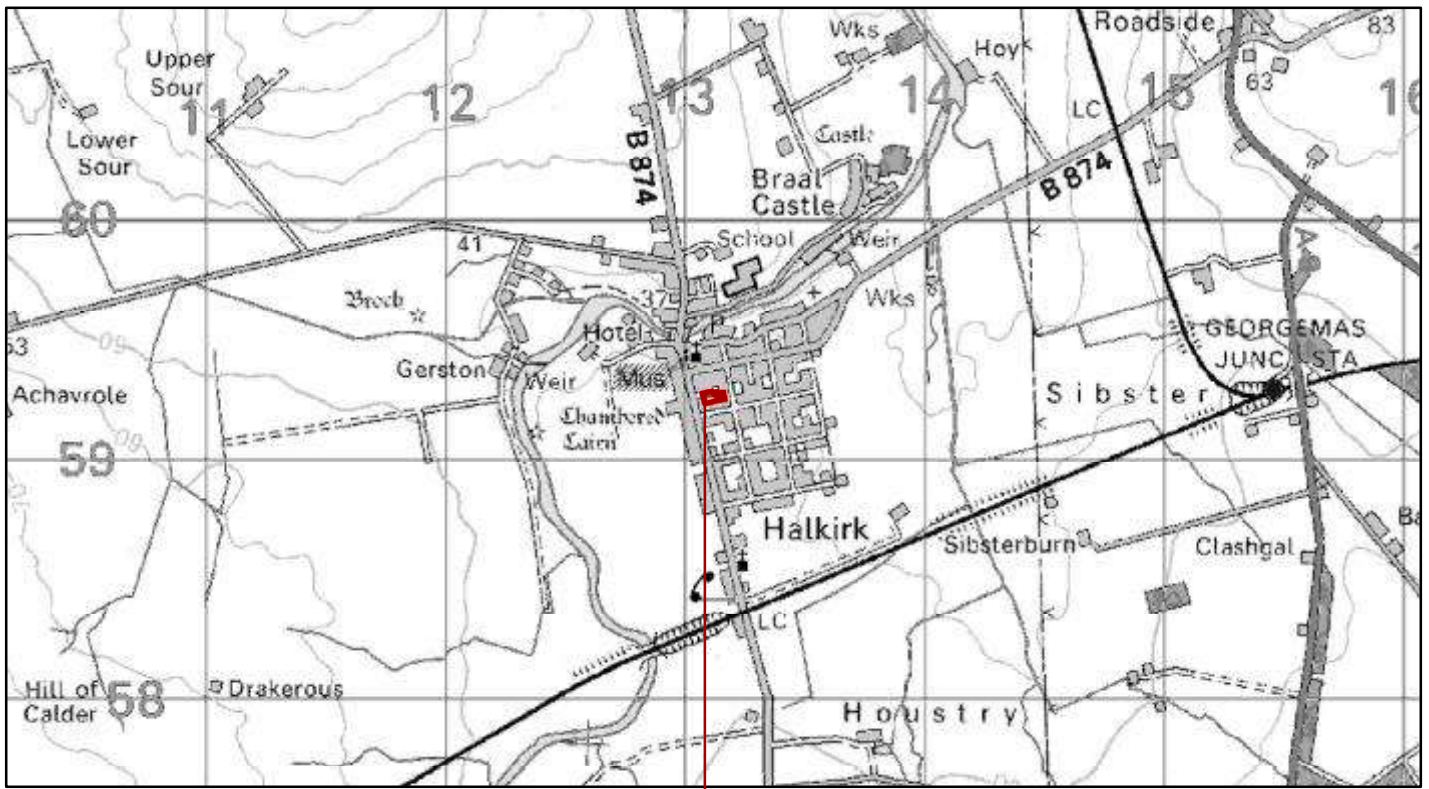


CFS06 - 6.56 HA: Hill of Man, South Head, Wick
NORTH HIGHLAND ONSHORE VISION

PLEASE NOTE: These sites have been suggested to us during the Call for Sites and are not necessarily supported by the Council. The sites will be assessed as part of the preparation of the Caithness and Sutherland Local Development Plan.

1:4,400




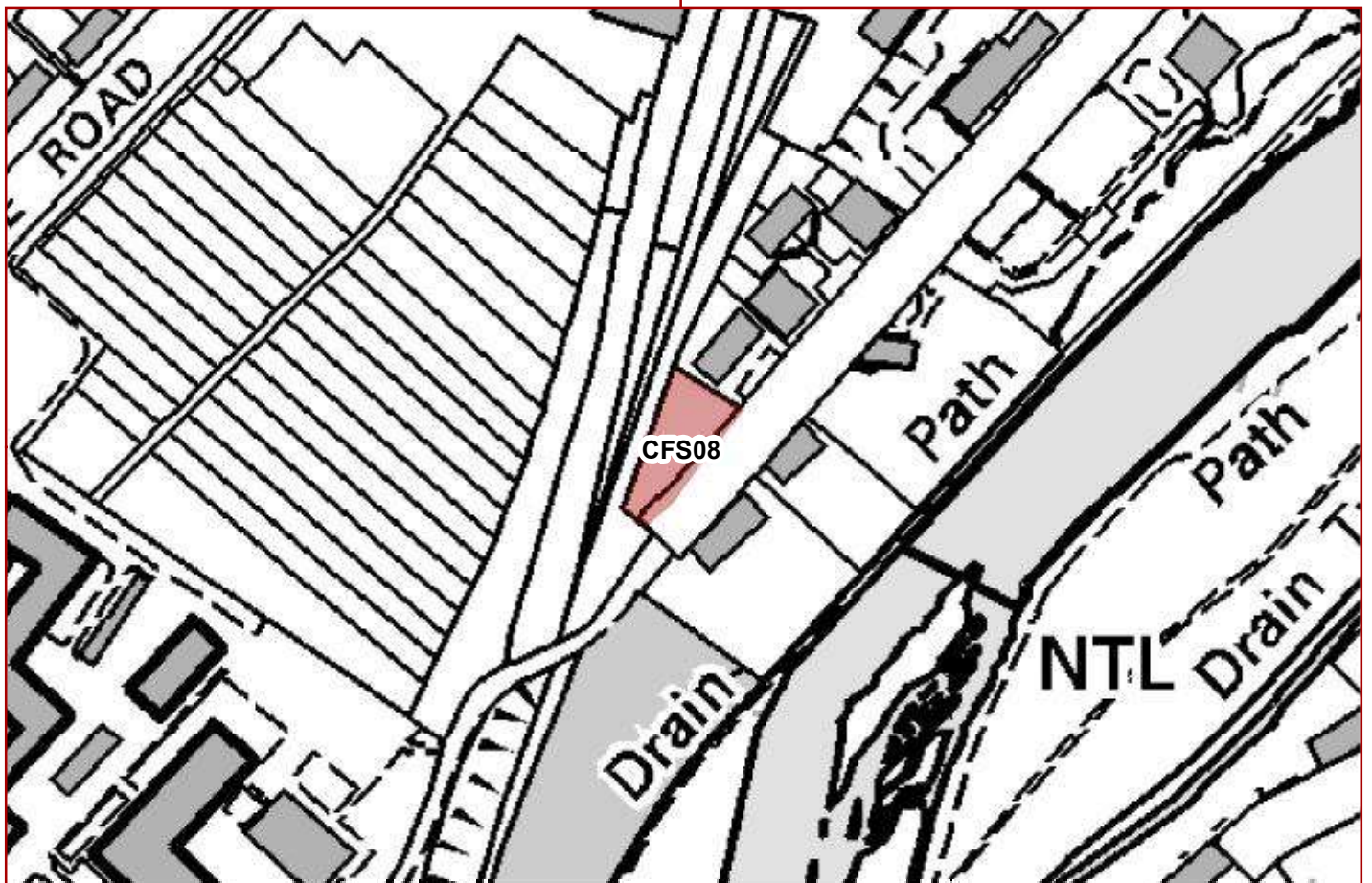
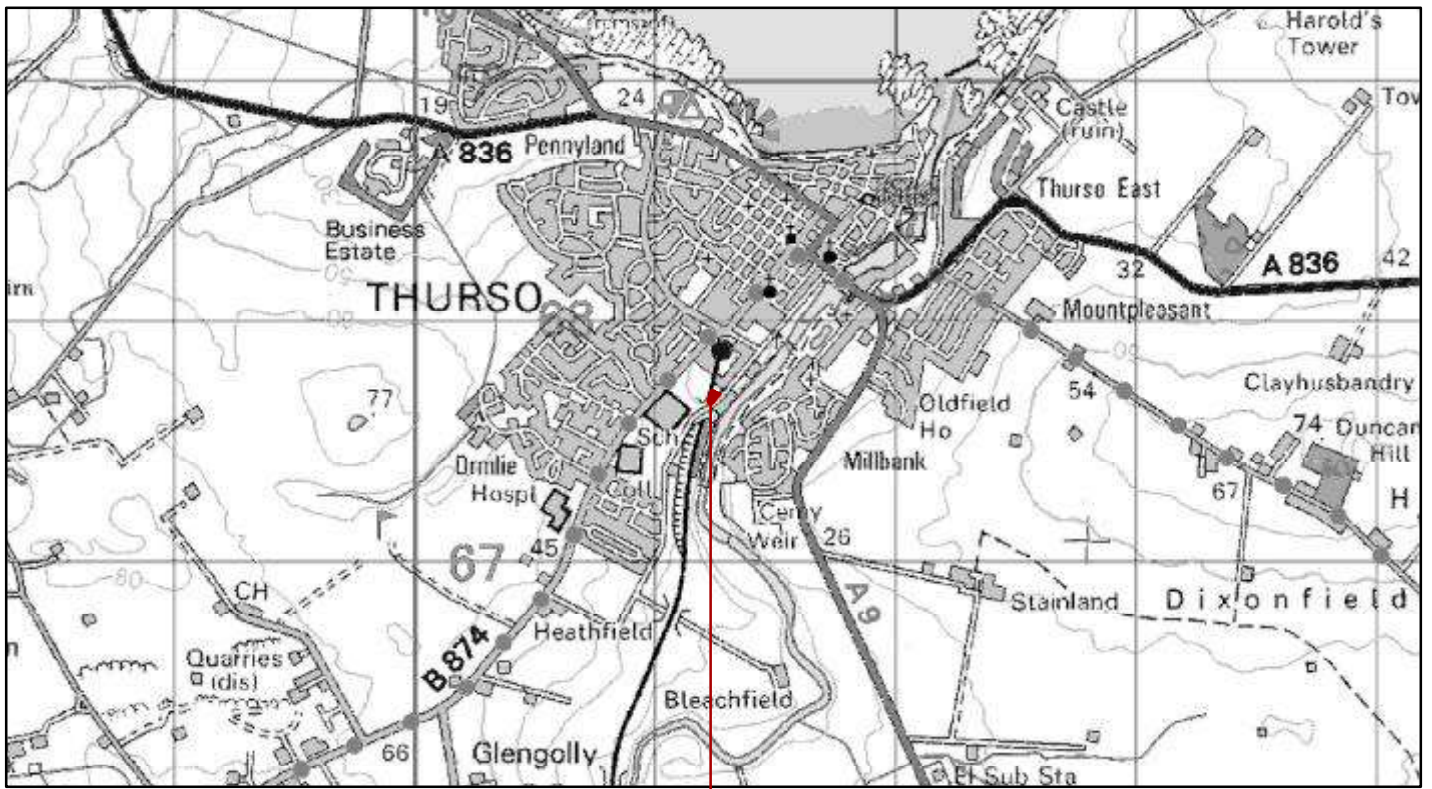


**CFS07 - 0.3 HA: Henrietta Street, Halkirk,
NORTH HIGHLAND ONSHORE VISION**

PLEASE NOTE: These sites have been suggested to us during the Call for Sites and are not necessarily supported by the Council. The sites will be assessed as part of the preparation of the Caithness and Sutherland Local Development Plan.

1:2,100

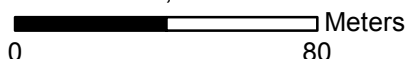


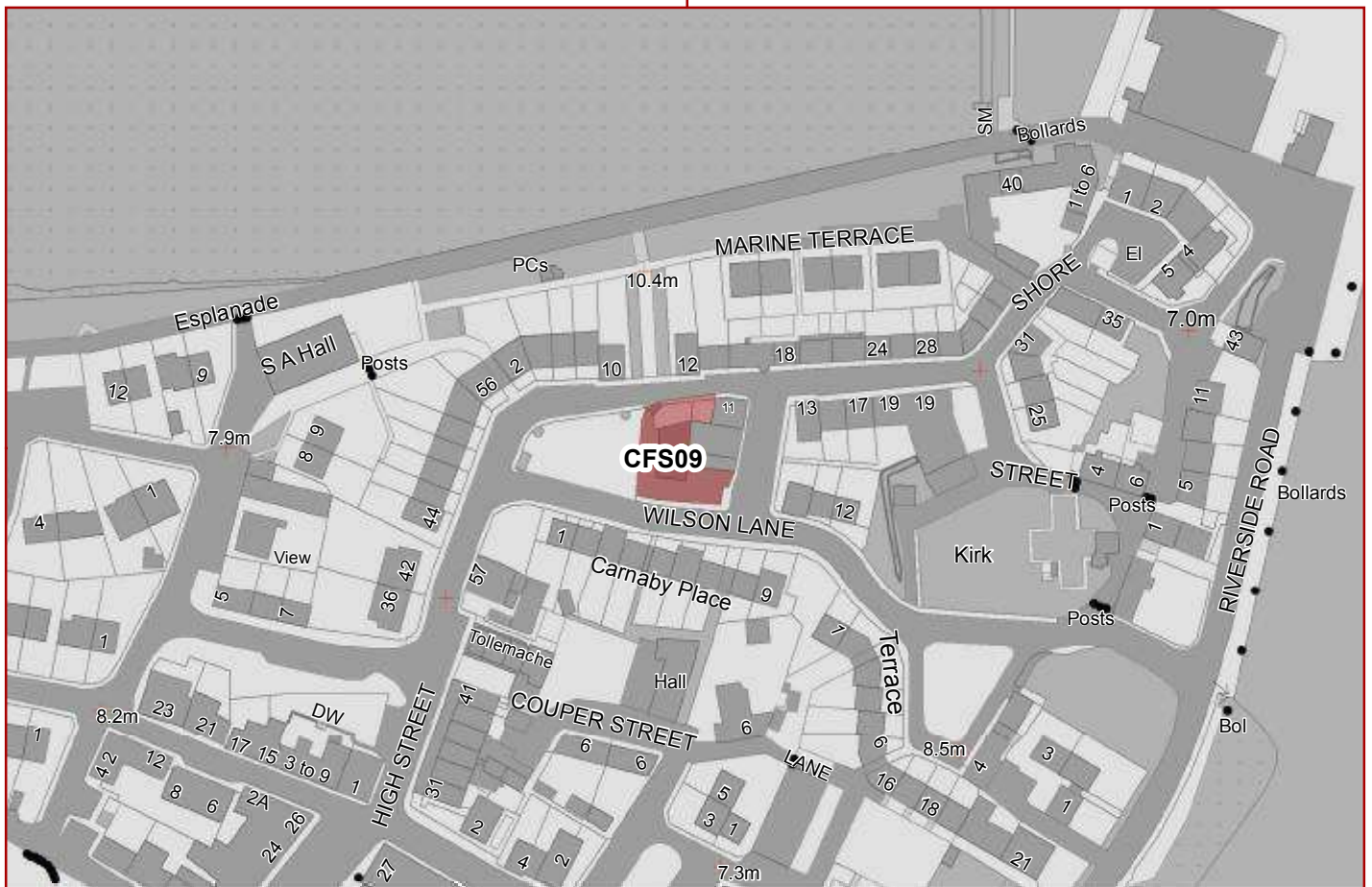
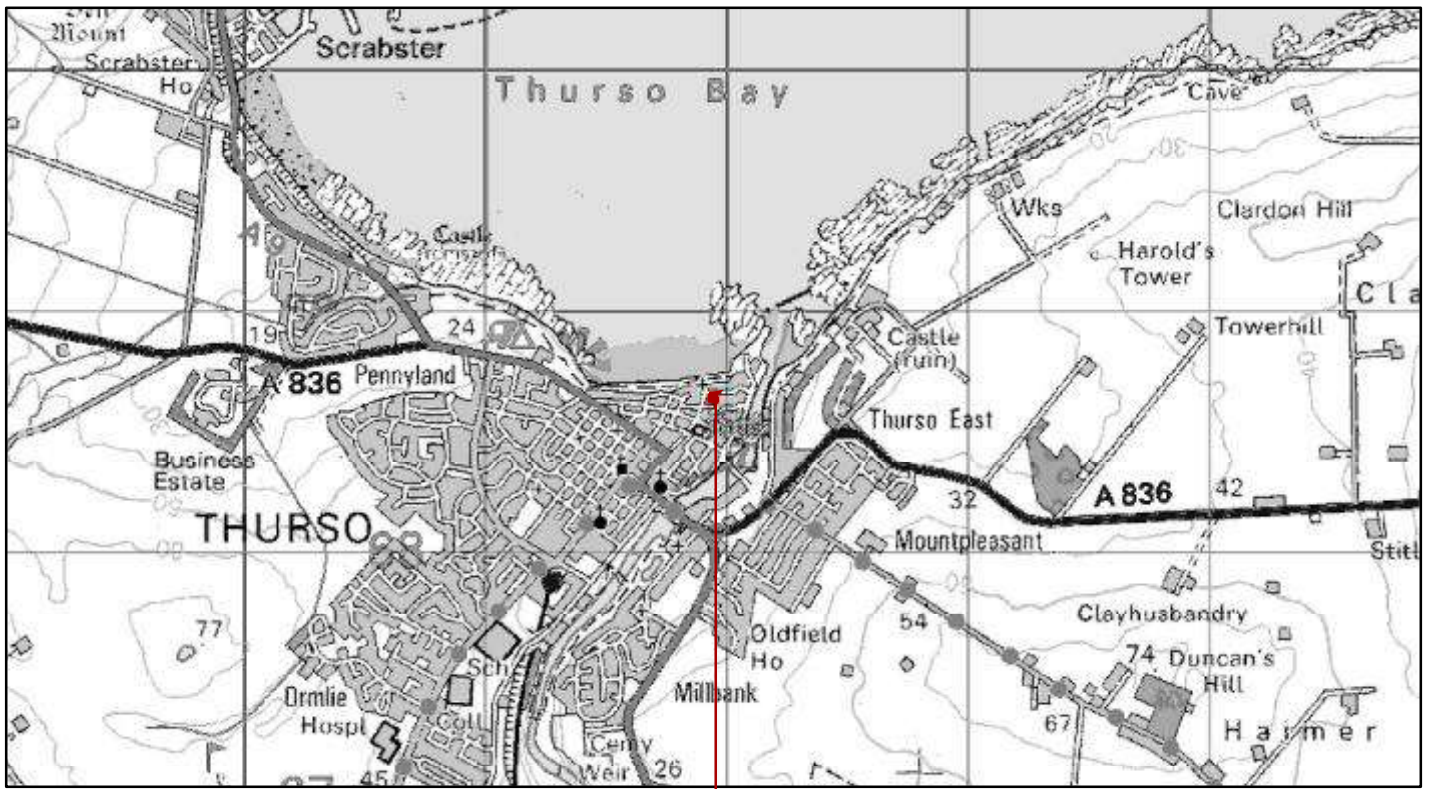


**CFS08 - 0.07 HA: Janet Street, Thurso,
NORTH HIGHLAND ONSHORE VISION**

PLEASE NOTE: These sites have been suggested to us during the Call for Sites and are not necessarily supported by the Council. The sites will be assessed as part of the preparation of the Caithness and Sutherland Local Development Plan.

1:2,000

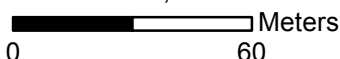


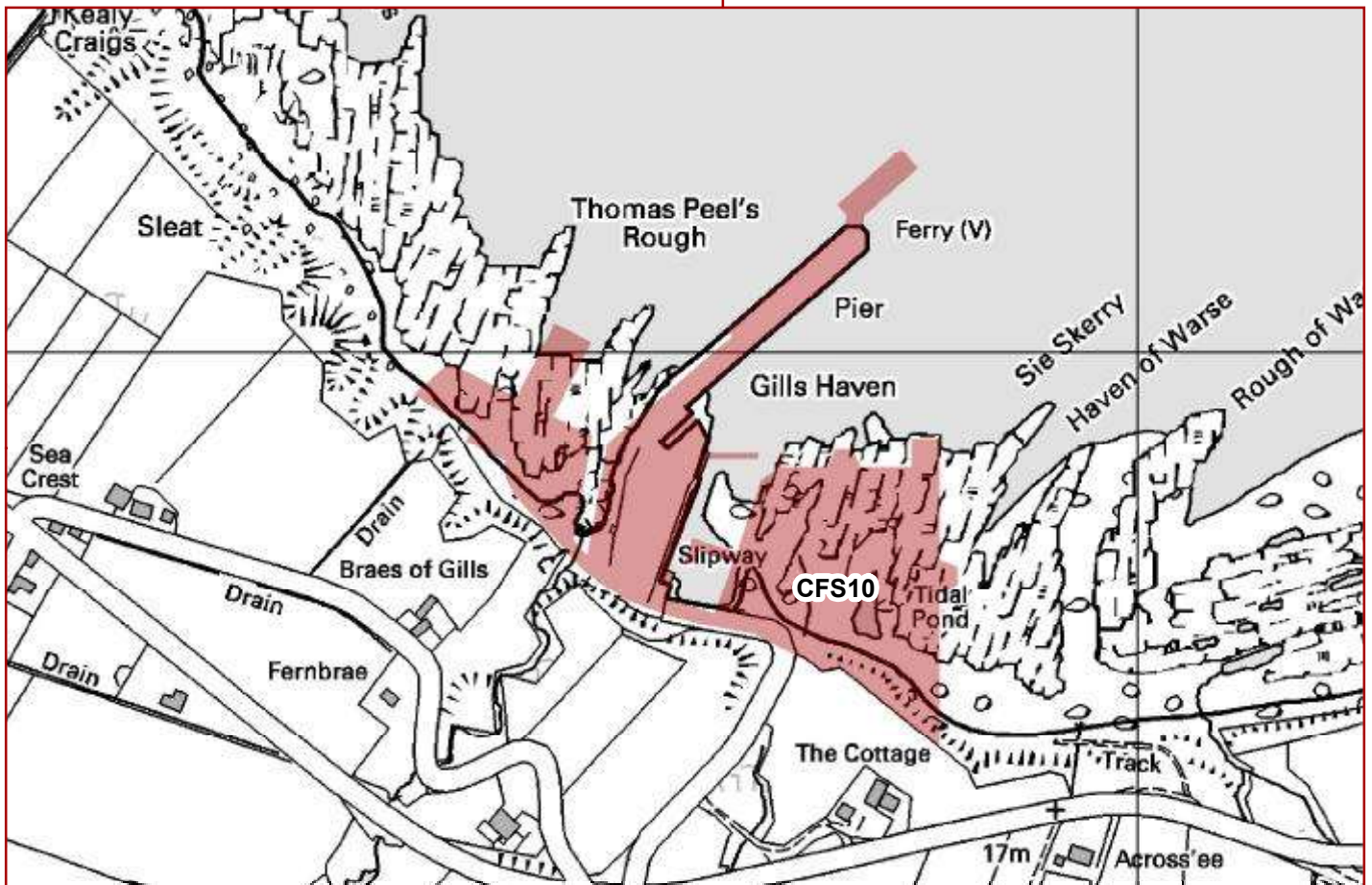
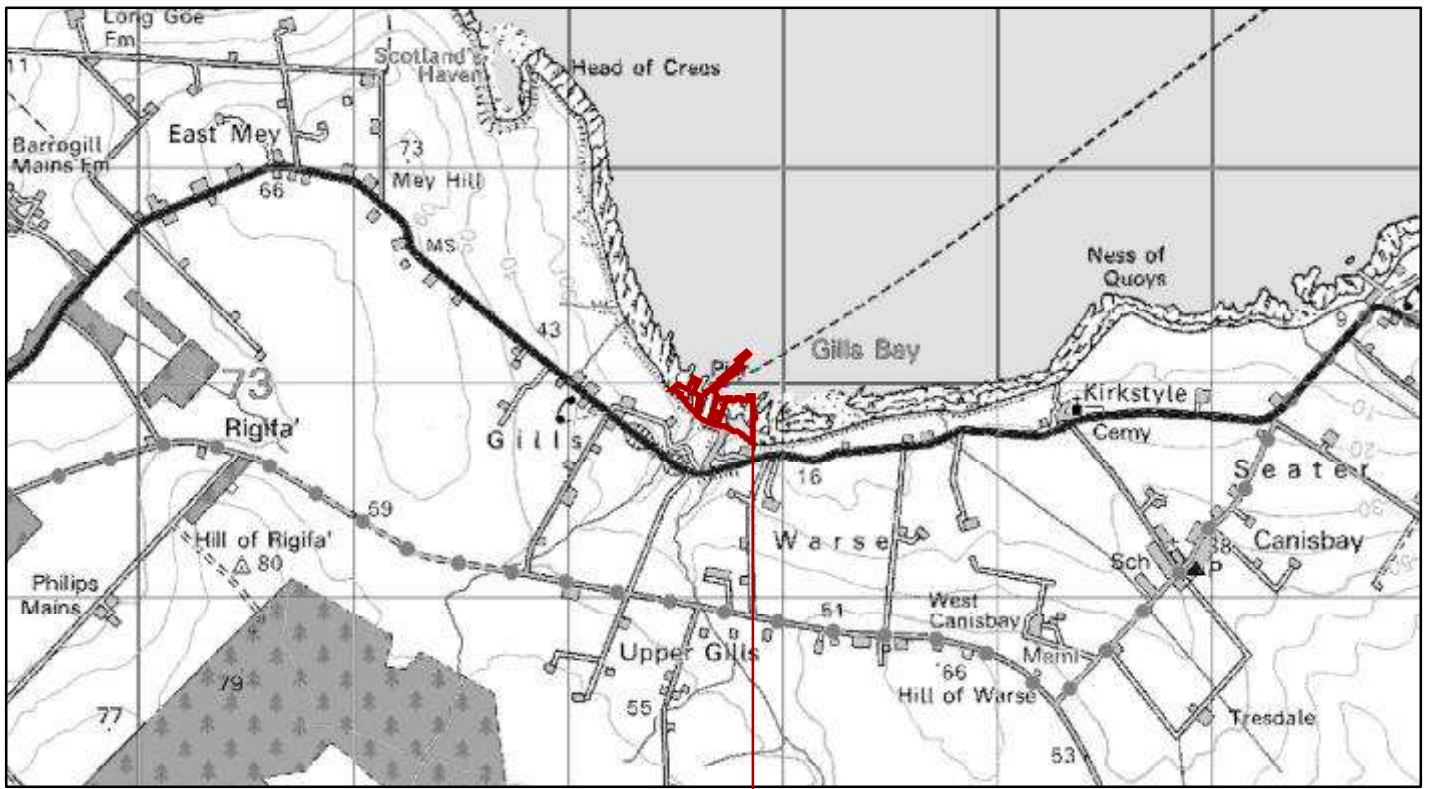


**CFS09 - 0.05 HA: Shore Street, Thurso,
NORTH HIGHLAND ONSHORE VISION**

PLEASE NOTE: These sites have been suggested to us during the Call for Sites and are not necessarily supported by the Council. The sites will be assessed as part of the preparation of the Caithness and Sutherland Local Development Plan.

1:1,900






**CFS10 - 4.6 HA: Harbour, Gills Bay,
NORTH HIGHLAND ONSHORE VISION**

PLEASE NOTE: These sites have been suggested to us during the Call for Sites and are not necessarily supported by the Council. The sites will be assessed as part of the preparation of the Caithness and Sutherland Local Development Plan.

1:5,200



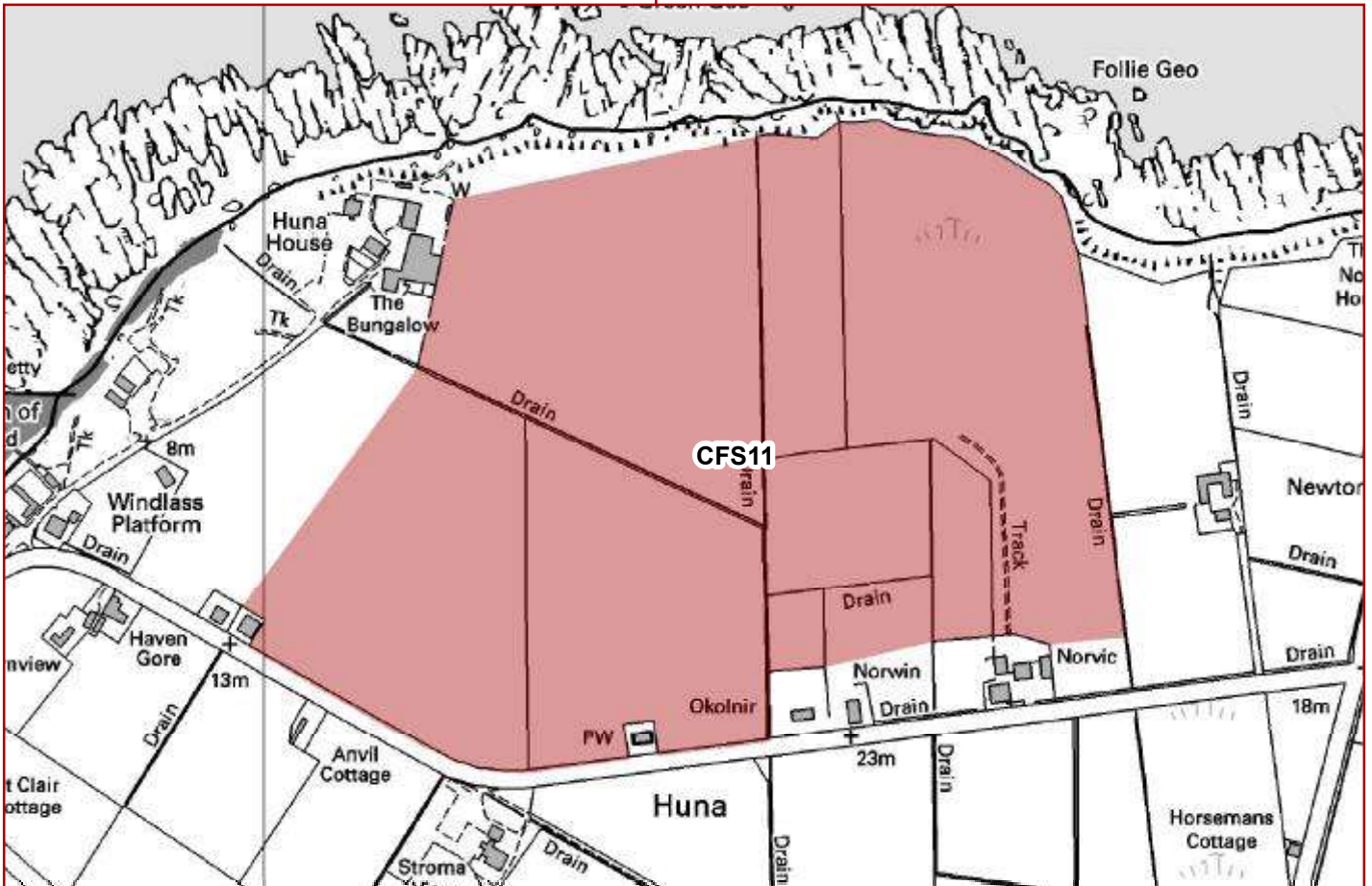
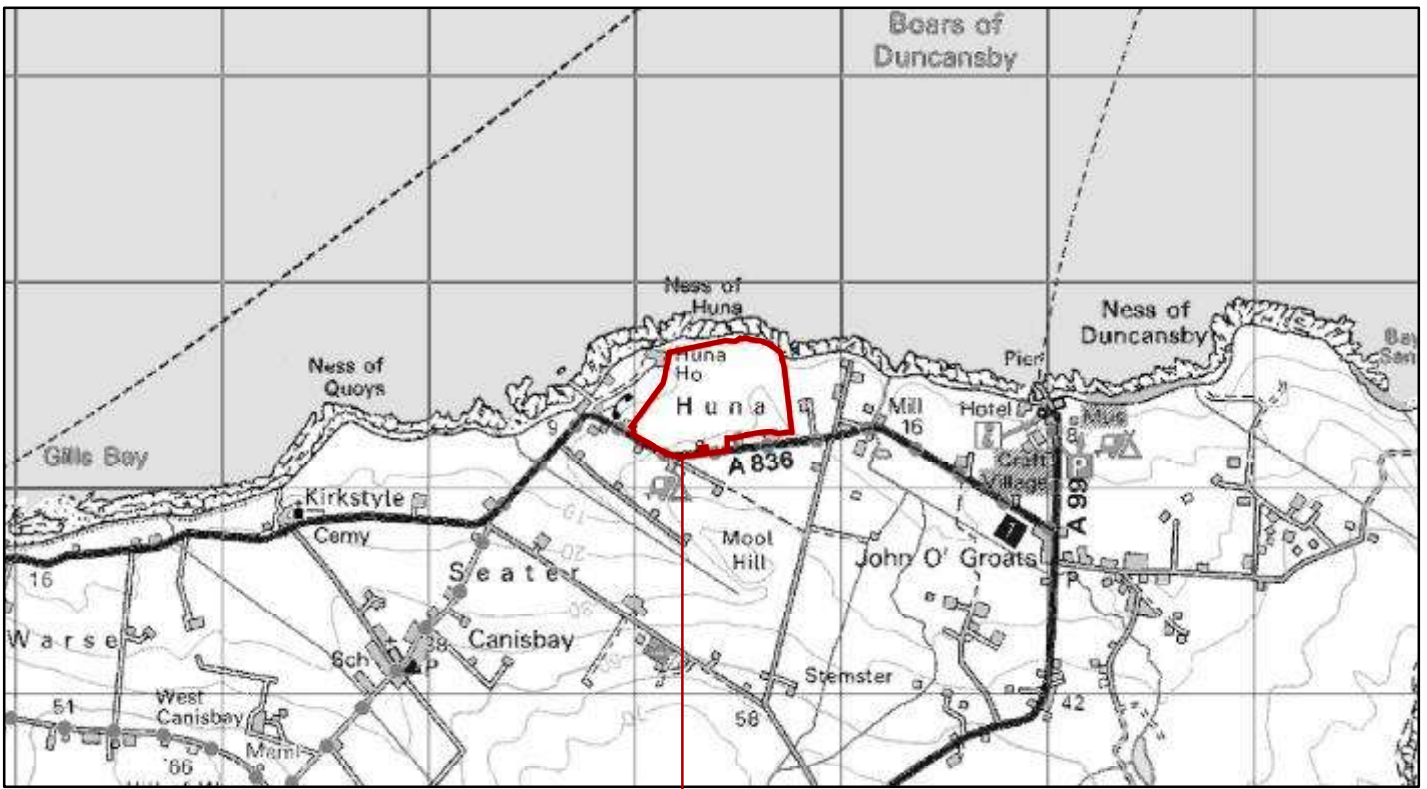
© Crown copyright.

All rights reserved 100023369

Date: 12/02/13

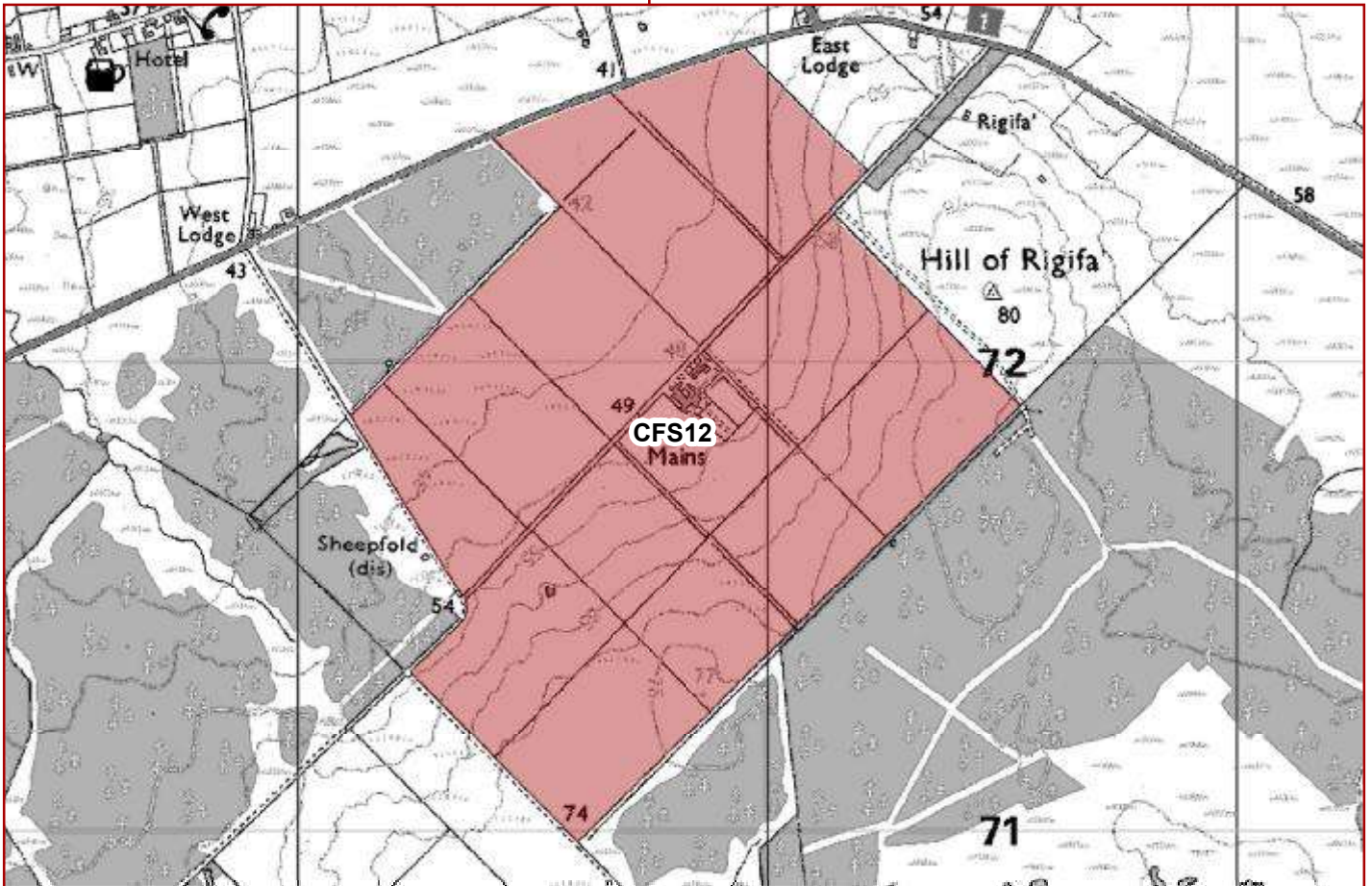
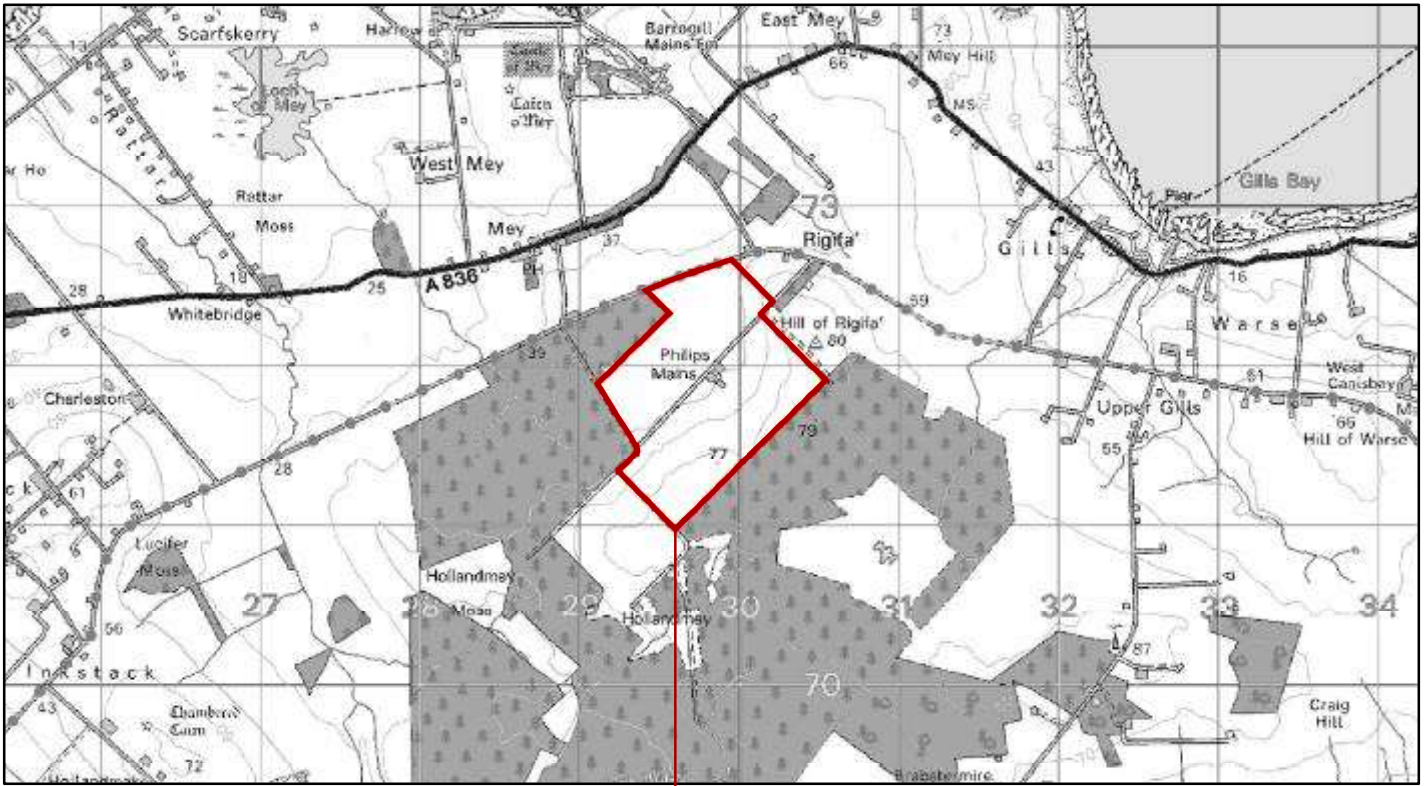


Planning & Development Service



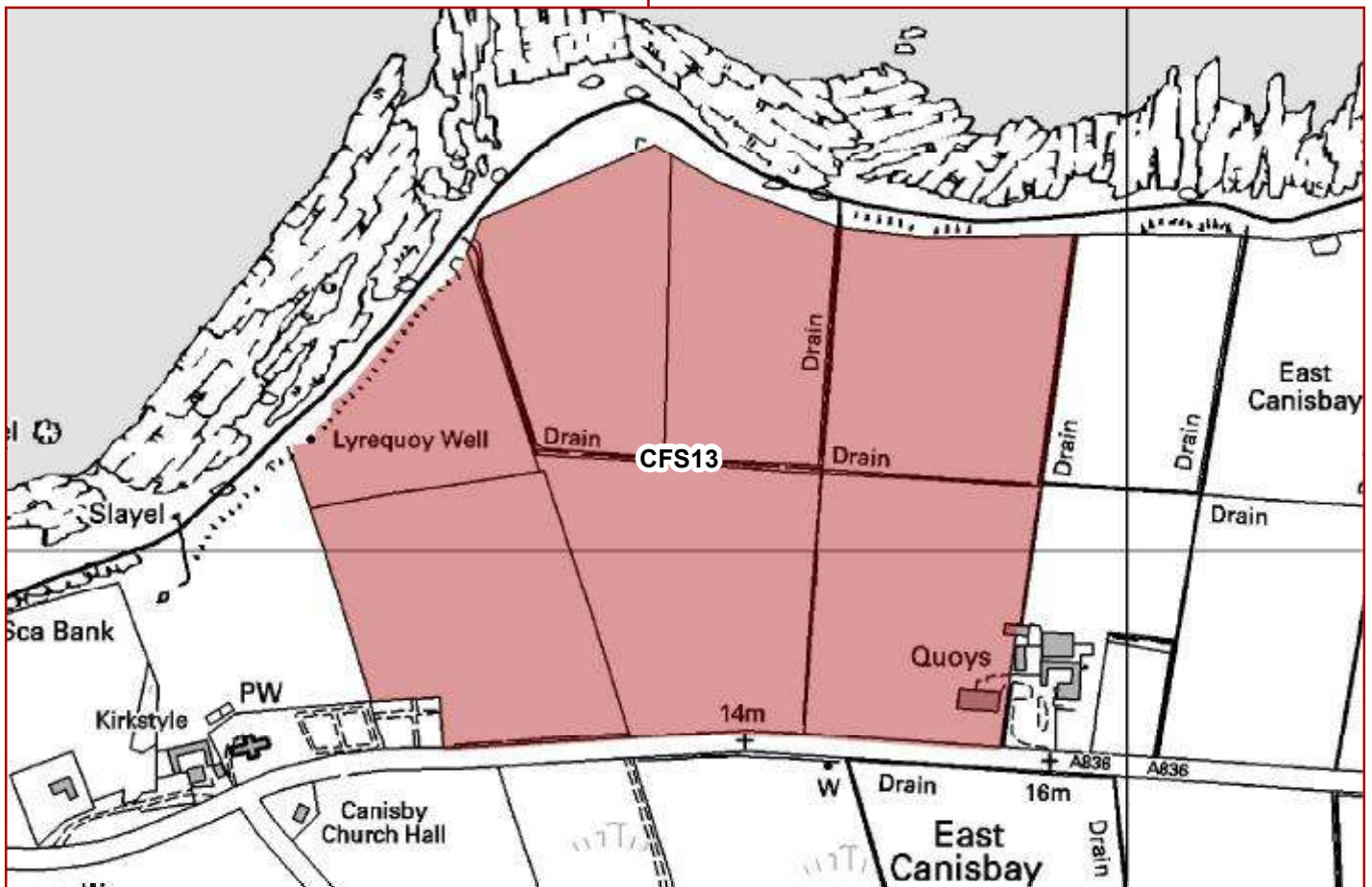
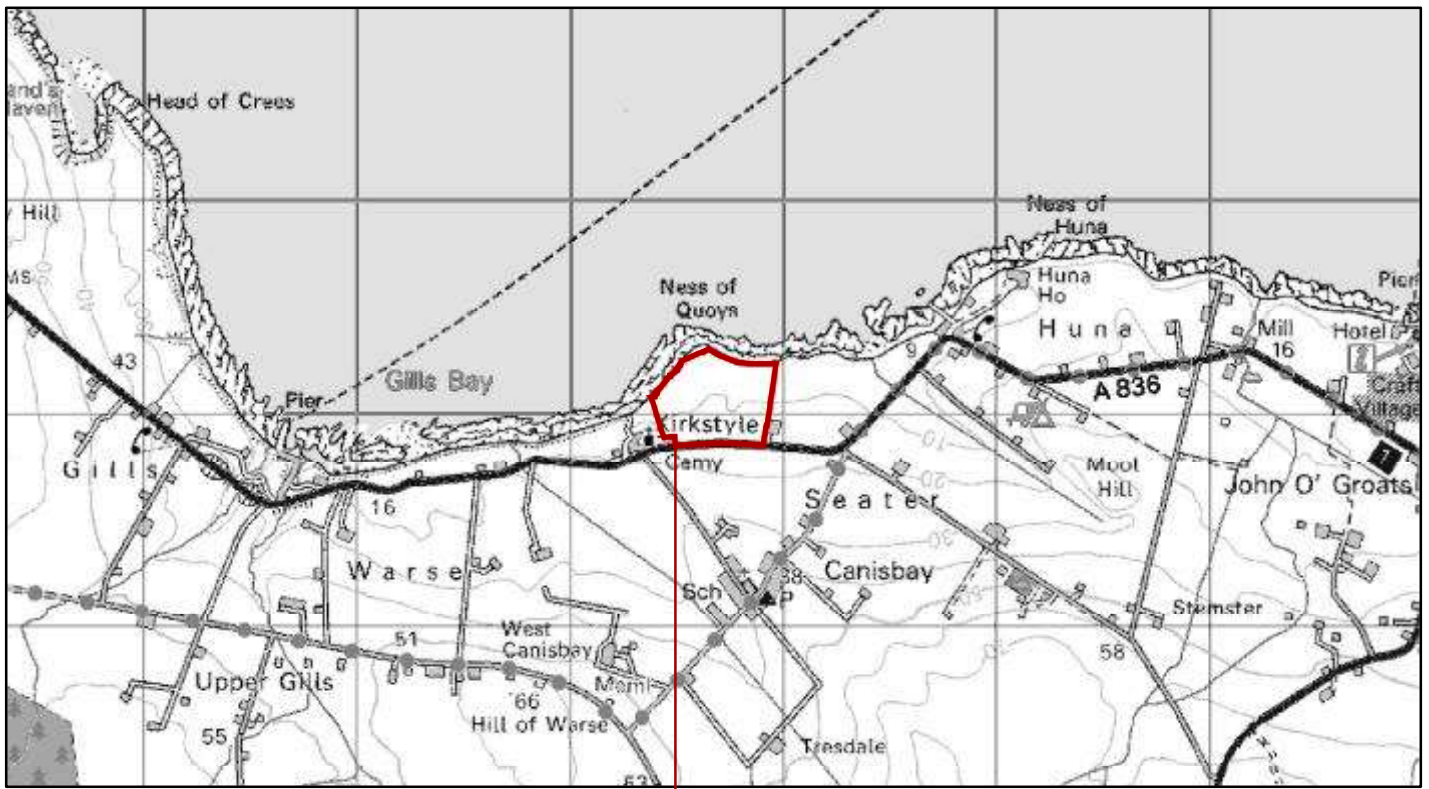
**CFS11 - 31.34 HA: Ness of Huna, Huna Farm, Canisbay, Caithness
NORTH HIGHLAND ONSHORE VISION**

PLEASE NOTE: These sites have been suggested to us during the Call for Sites and are not necessarily supported by the Council. The sites will be assessed as part of the preparation of the Caithness and Sutherland Local Development Plan.



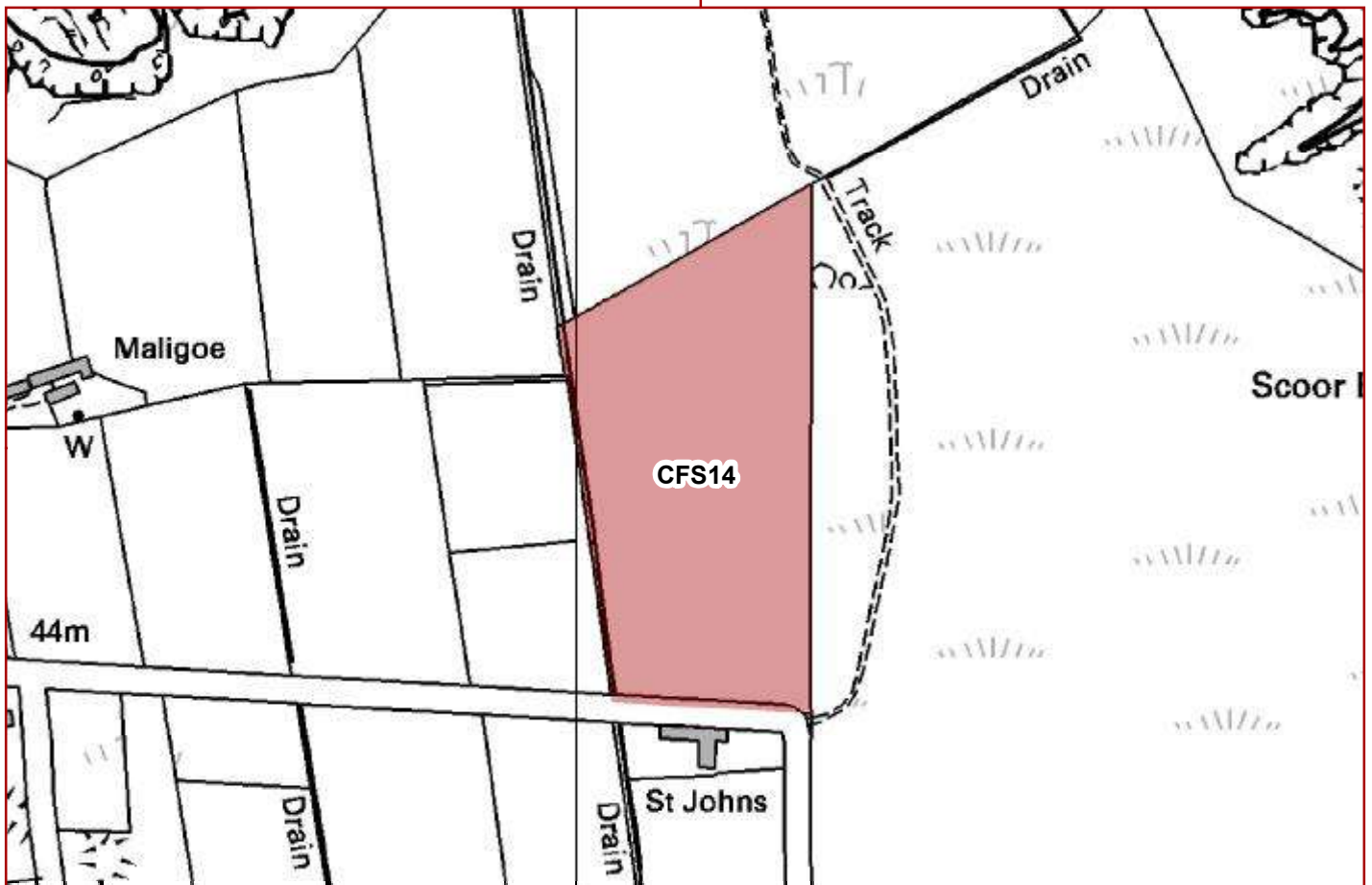
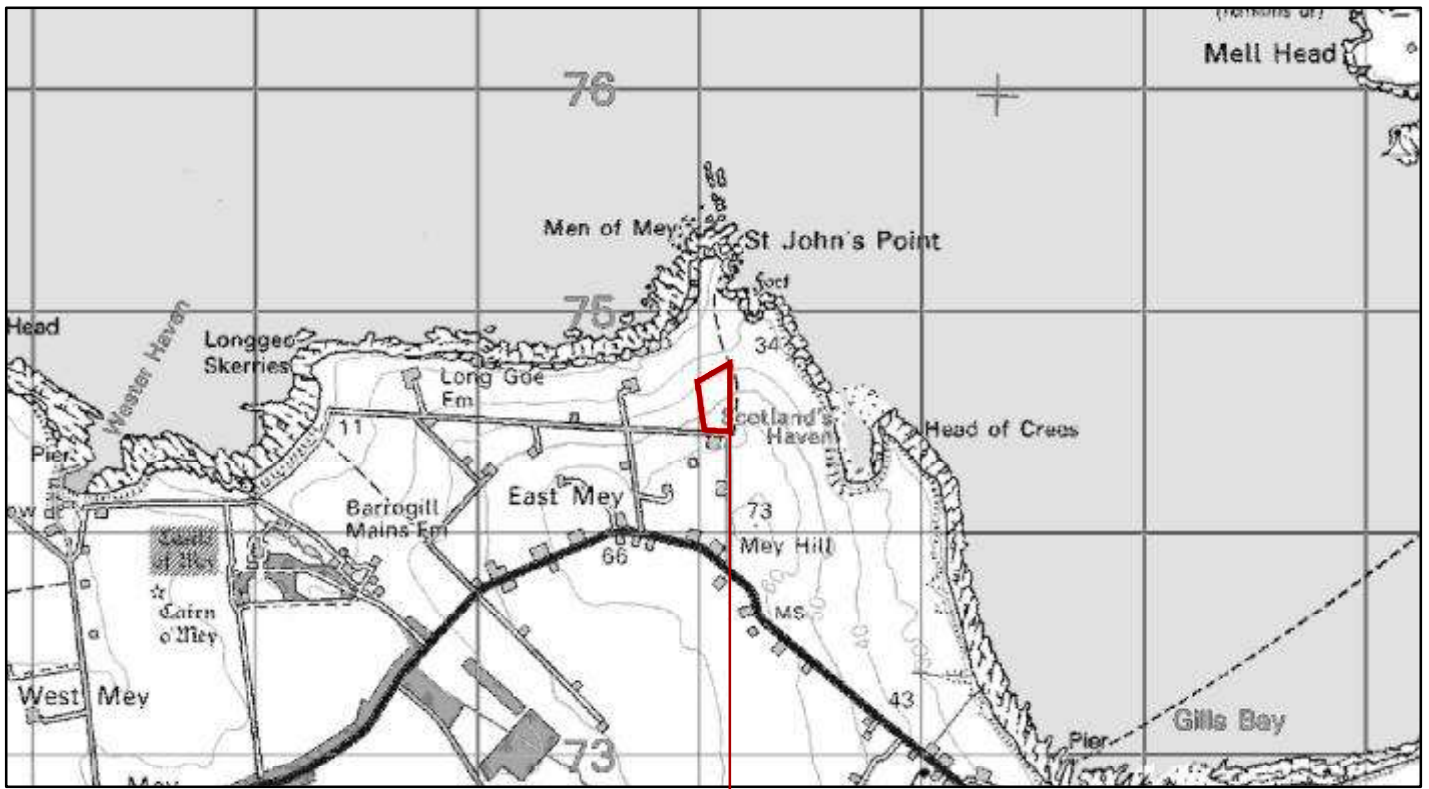
CFS12 - 128.8 HA: Philips Mains Farm, Mey, Caithness
NORTH HIGHLAND ONSHORE VISION

PLEASE NOTE: These sites have been suggested to us during the Call for Sites and are not necessarily supported by the Council. The sites will be assessed as part of the preparation of the Caithness and Sutherland Local Development Plan.



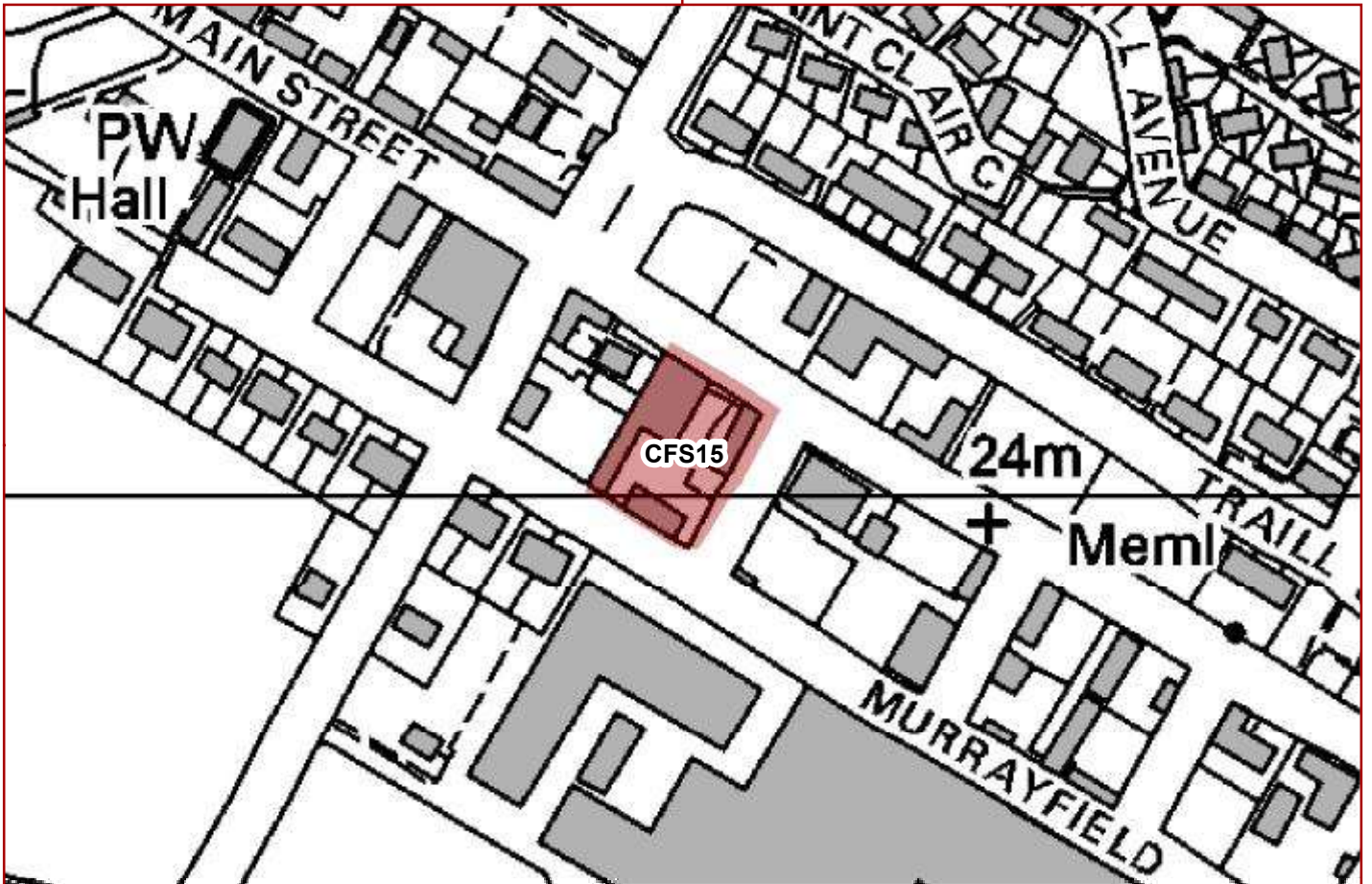
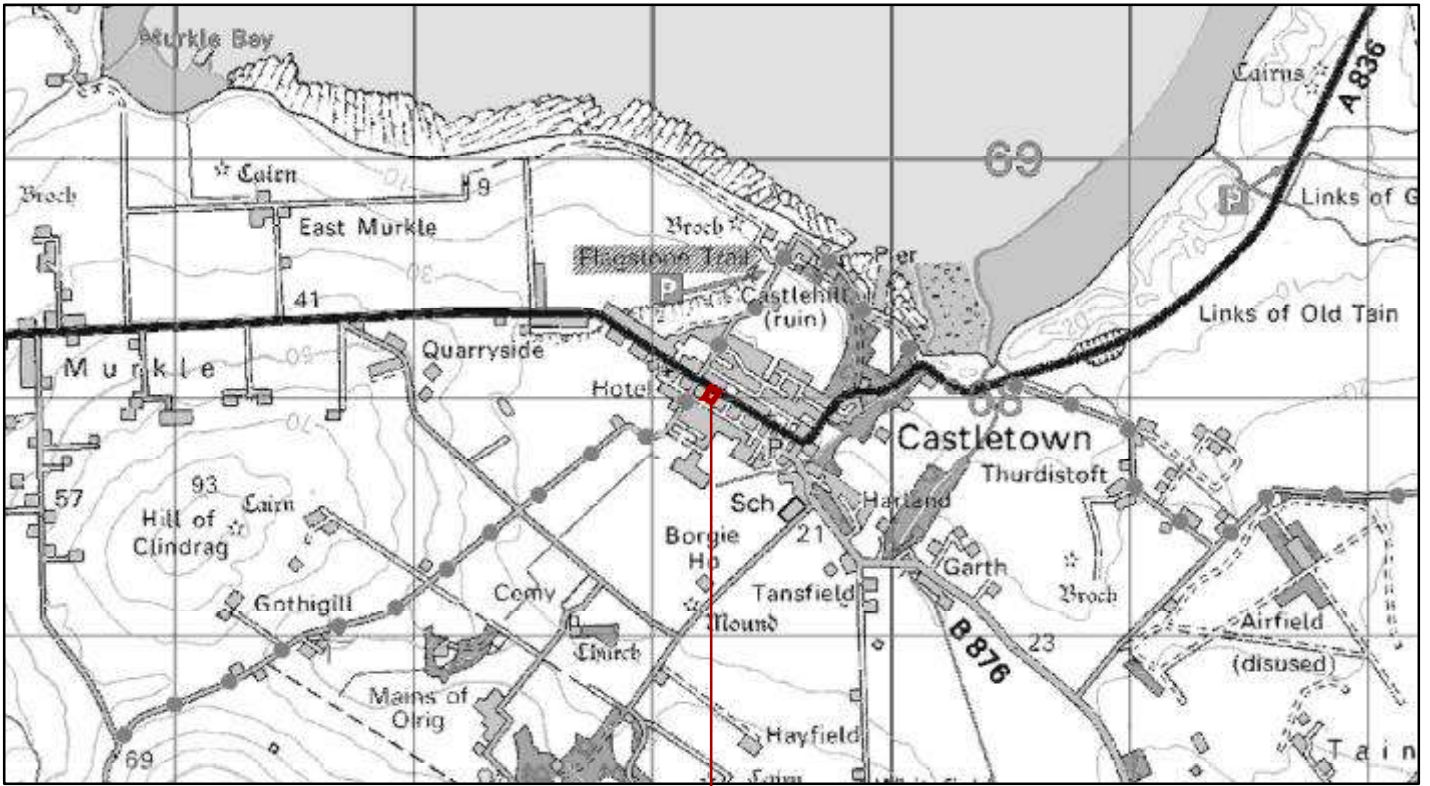
**CFS13 - 19.93 HA: Ness of Quoy, Quoy Farm, Canisbay, Caithness
NORTH HIGHLAND ONSHORE VISION**

PLEASE NOTE: These sites have been suggested to us during the Call for Sites and are not necessarily supported by the Council. The sites will be assessed as part of the preparation of the Caithness and Sutherland Local Development Plan.



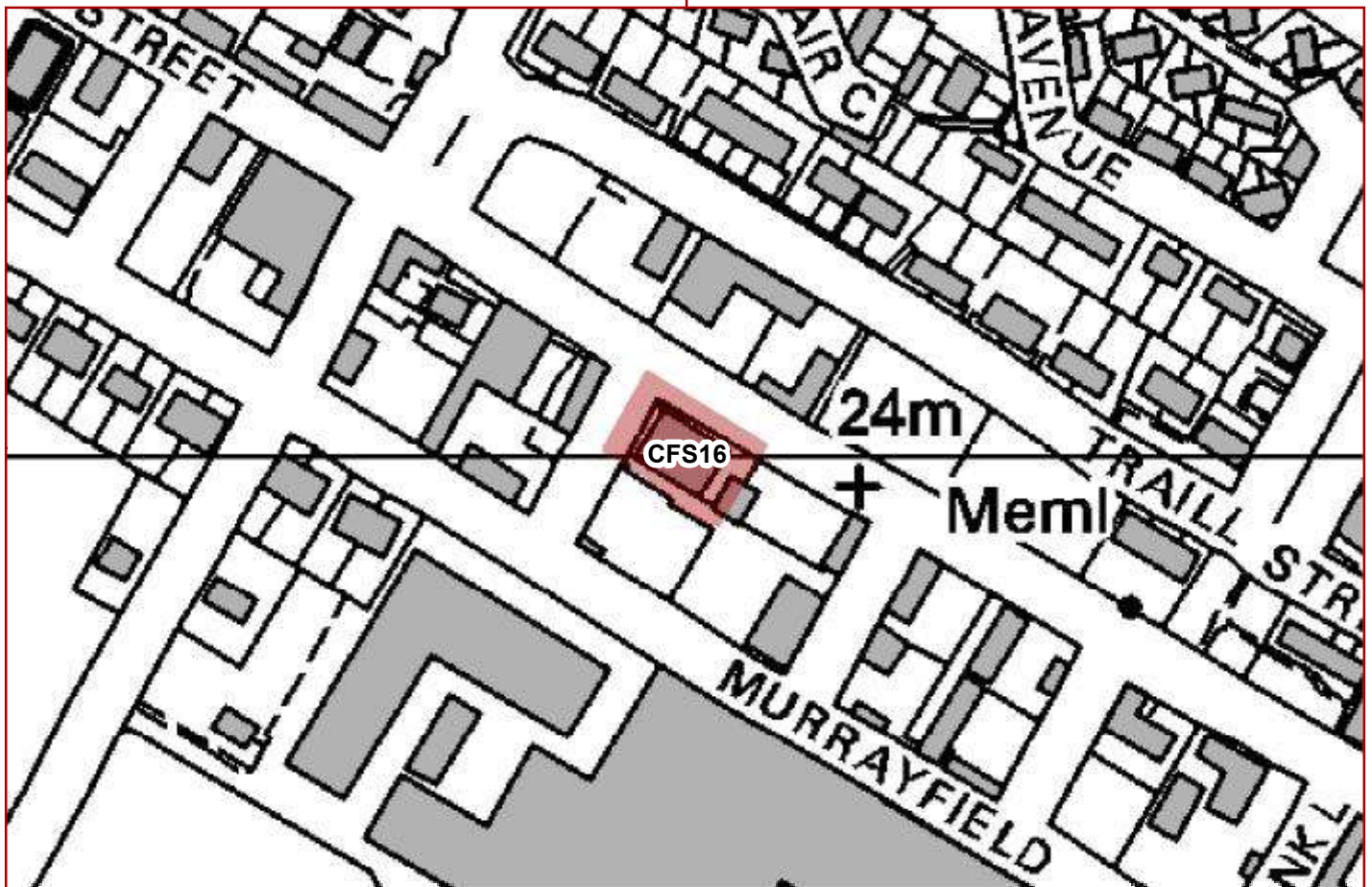
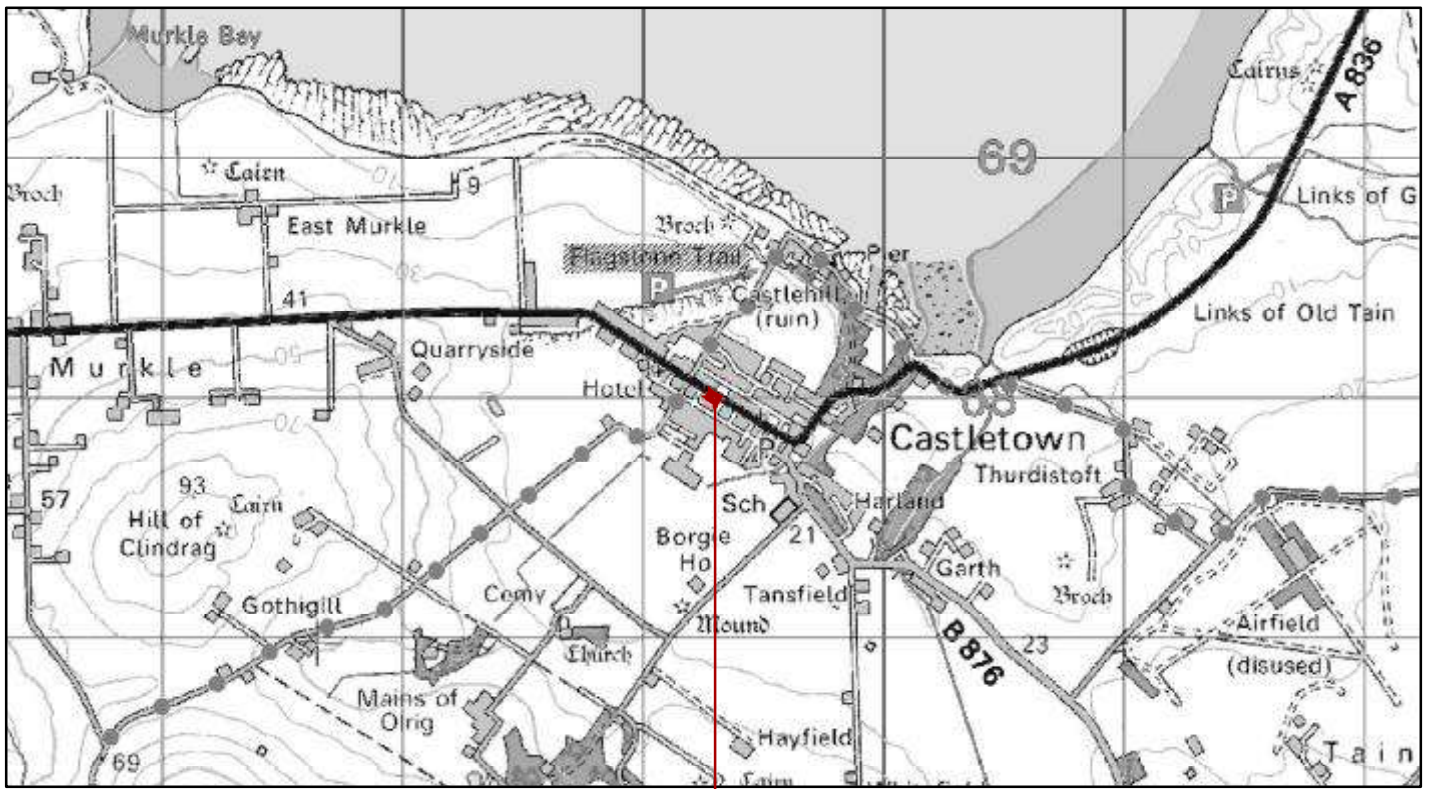
CFS14 - 3.47 HA: St John's Point, East Mey, Caithness
NORTH HIGHLAND ONSHORE VISION

PLEASE NOTE: These sites have been suggested to us during the Call for Sites and are not necessarily supported by the Council. The sites will be assessed as part of the preparation of the Caithness and Sutherland Local Development Plan.



**CFS15 - 0.21 HA: Main Street, Castletown,
NORTH HIGHLAND ONSHORE VISION**

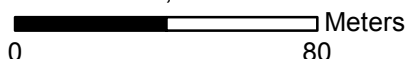
PLEASE NOTE: These sites have been suggested to us during the Call for Sites and are not necessarily supported by the Council. The sites will be assessed as part of the preparation of the Caithness and Sutherland Local Development Plan.

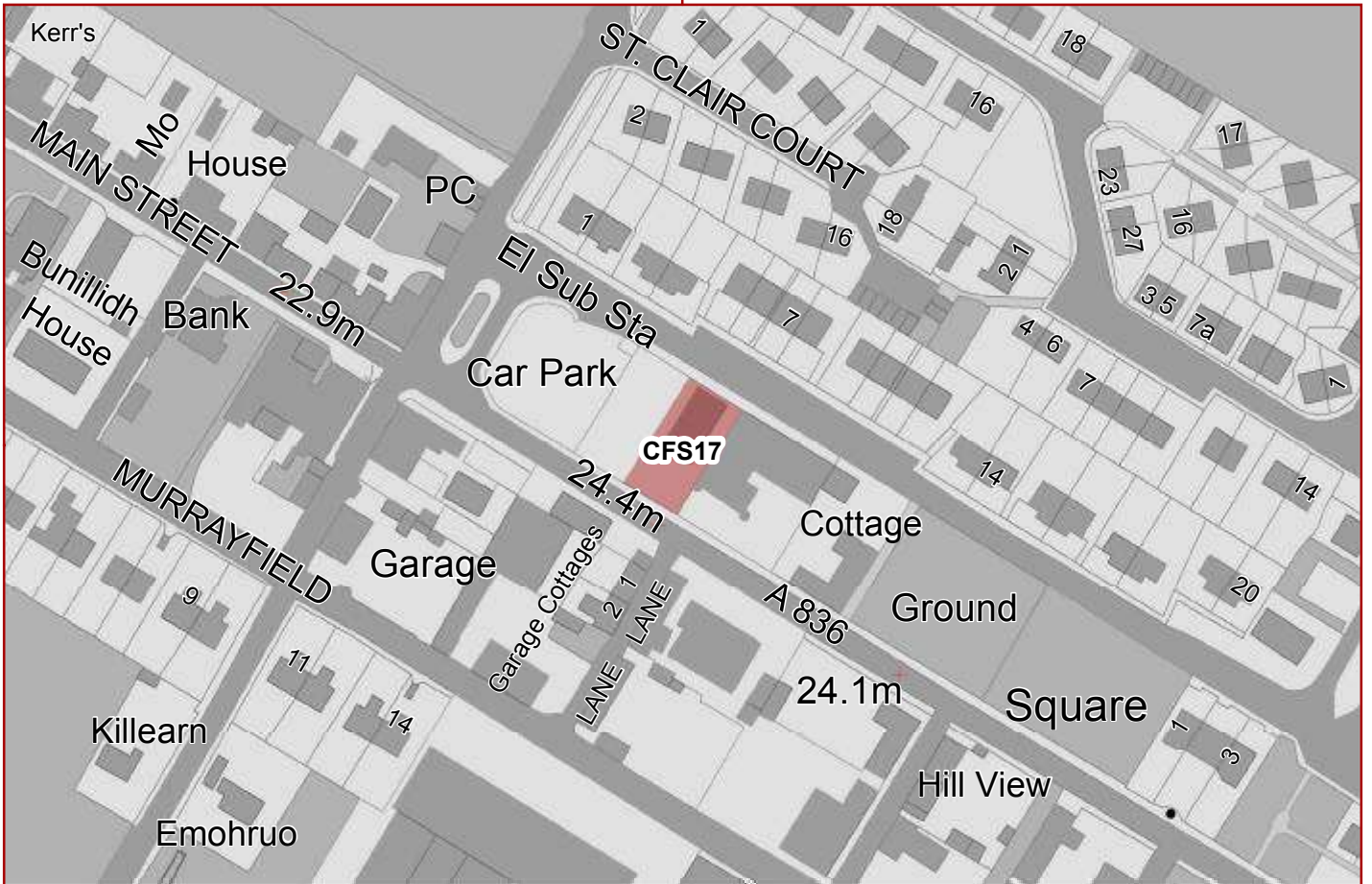
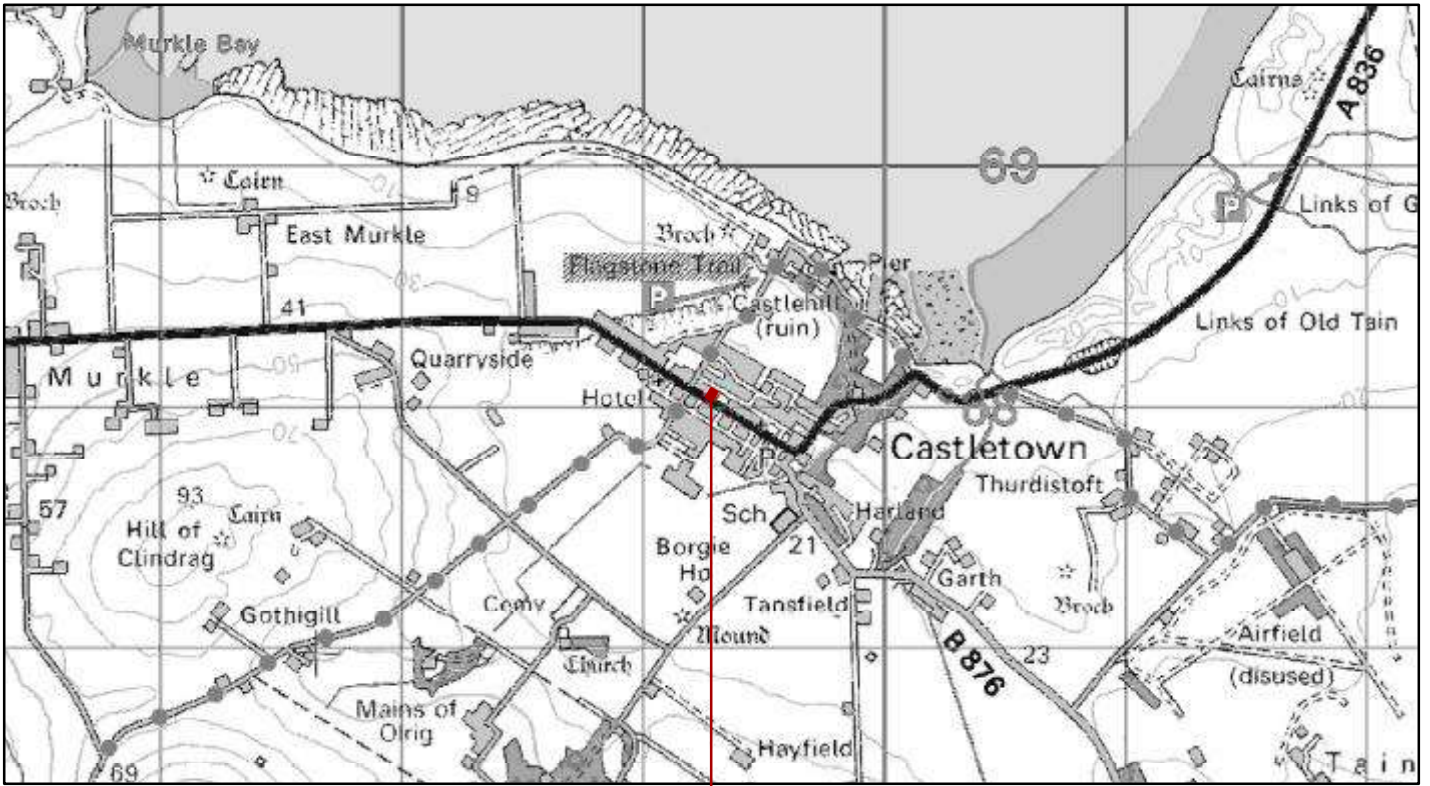


**CFS16 - 0.11 HA: Main Street, Castletown,
NORTH HIGHLAND ONSHORE VISION**

PLEASE NOTE: These sites have been suggested to us during the Call for Sites and are not necessarily supported by the Council. The sites will be assessed as part of the preparation of the Caithness and Sutherland Local Development Plan.

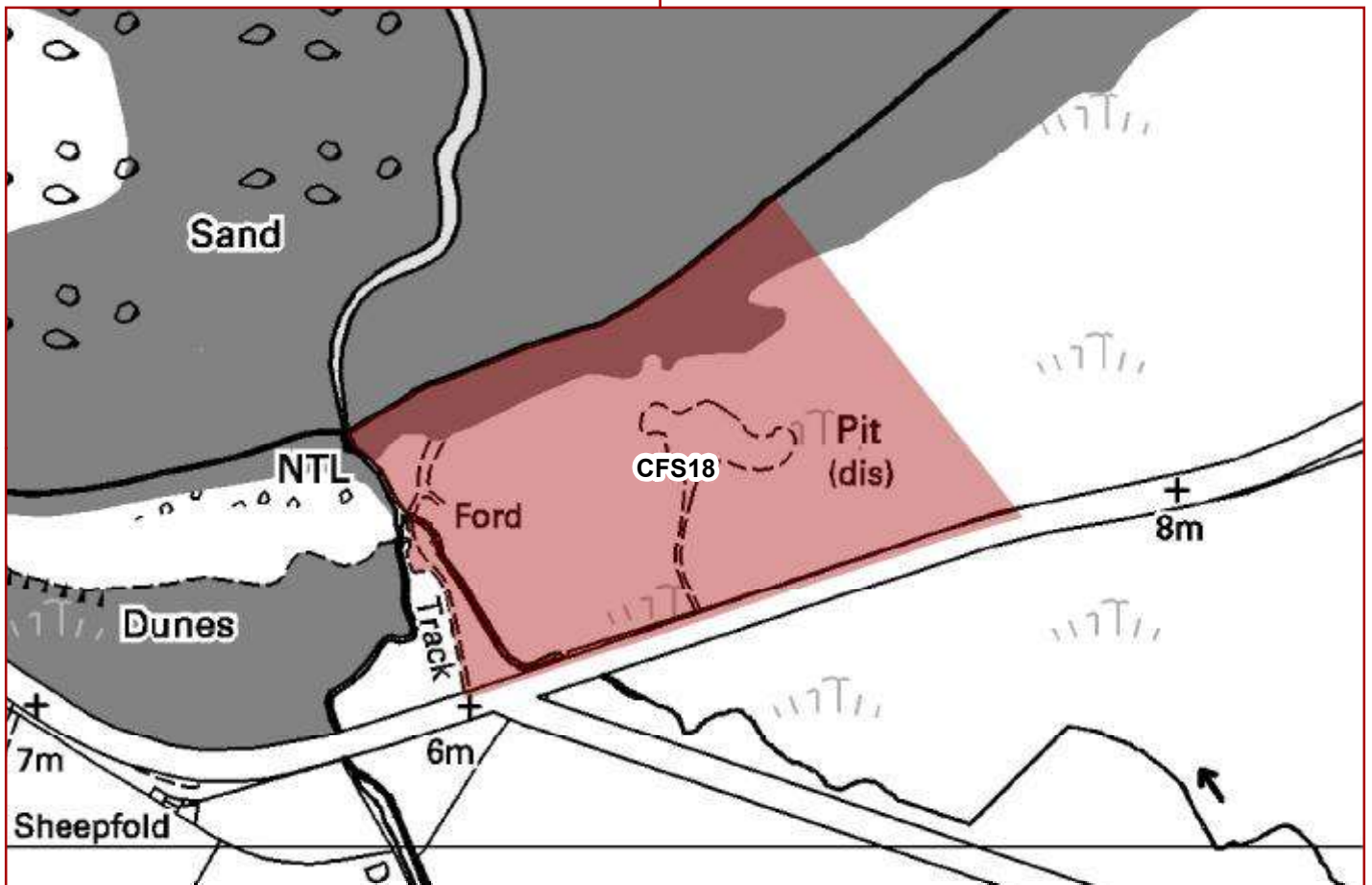
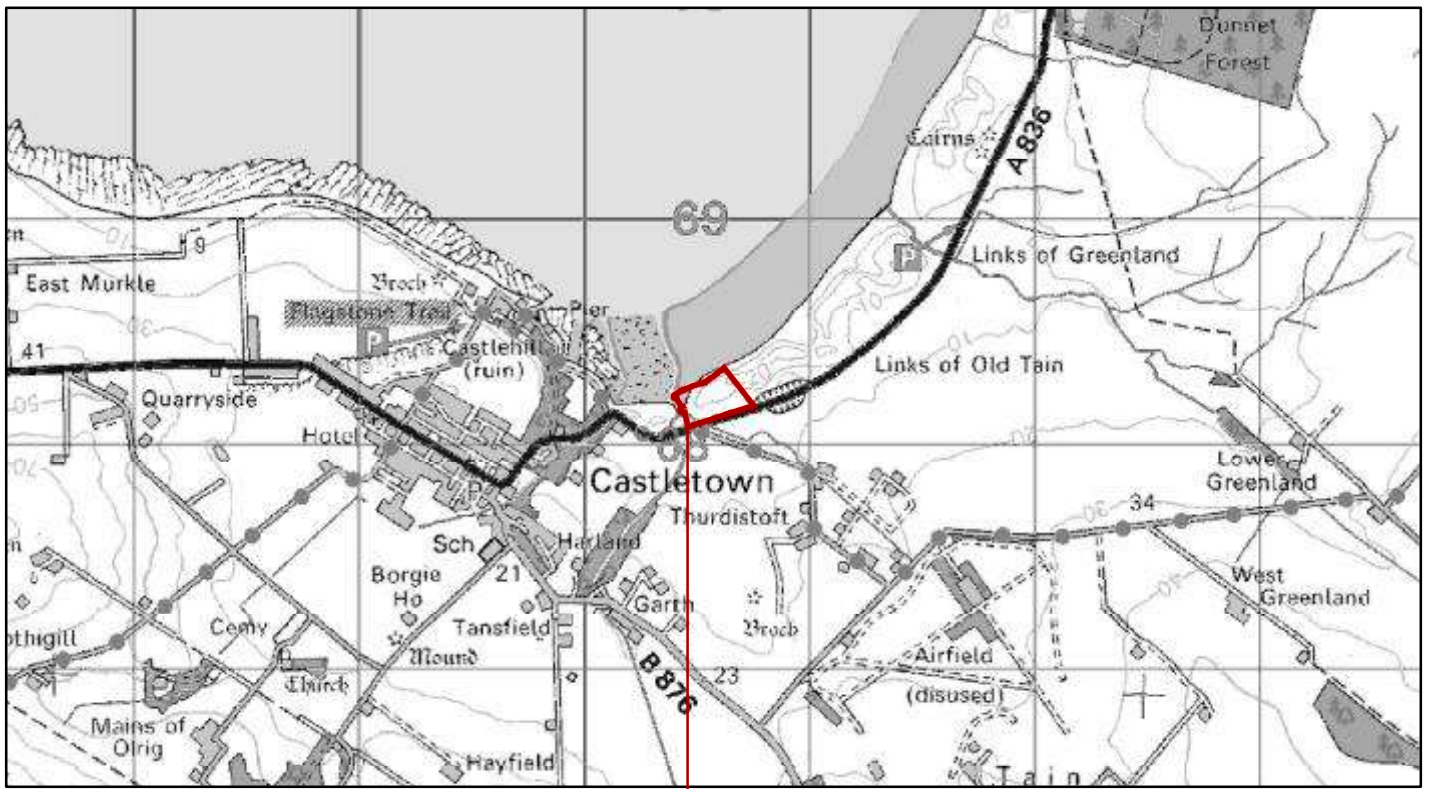
1:2,000





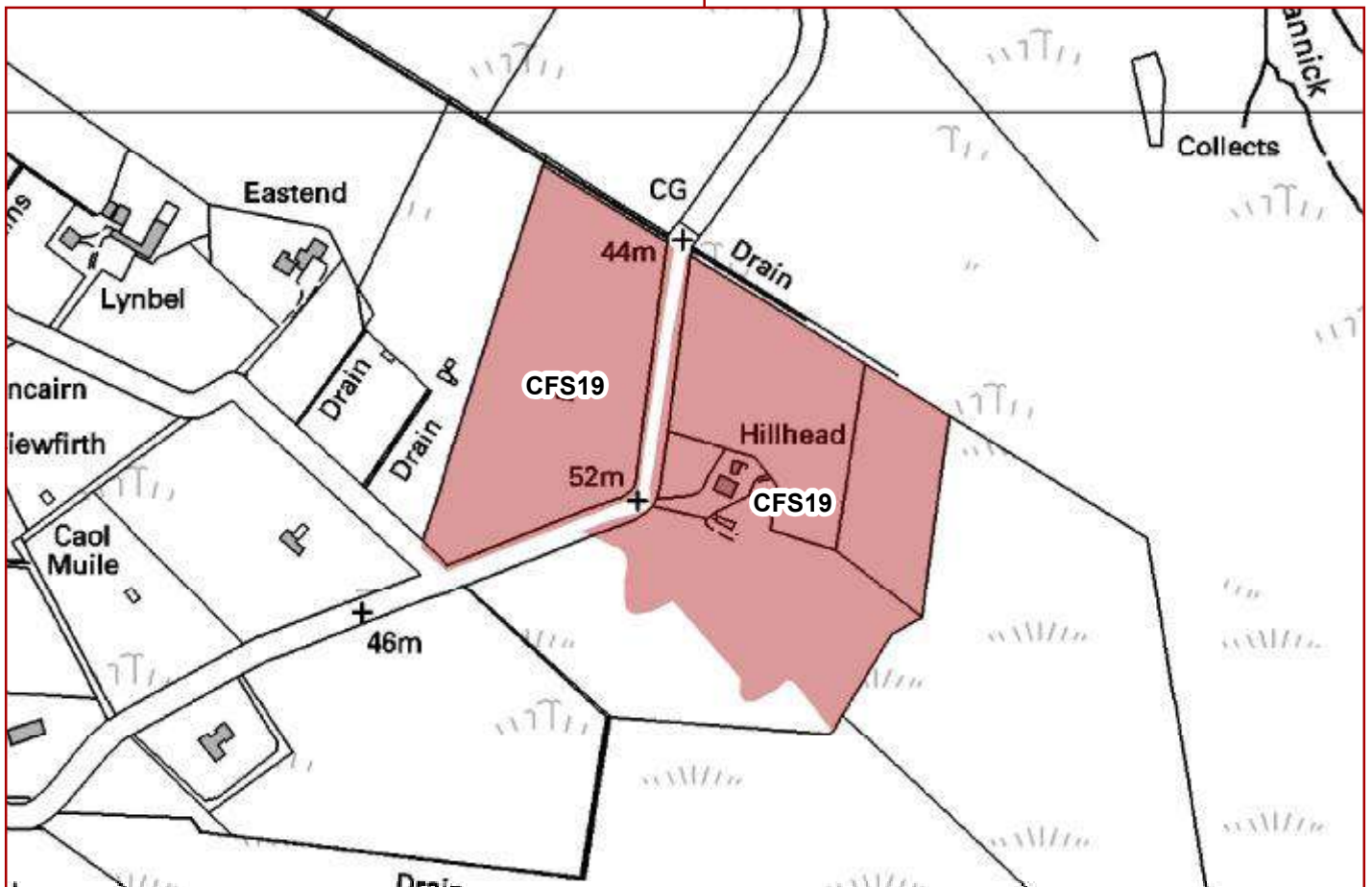
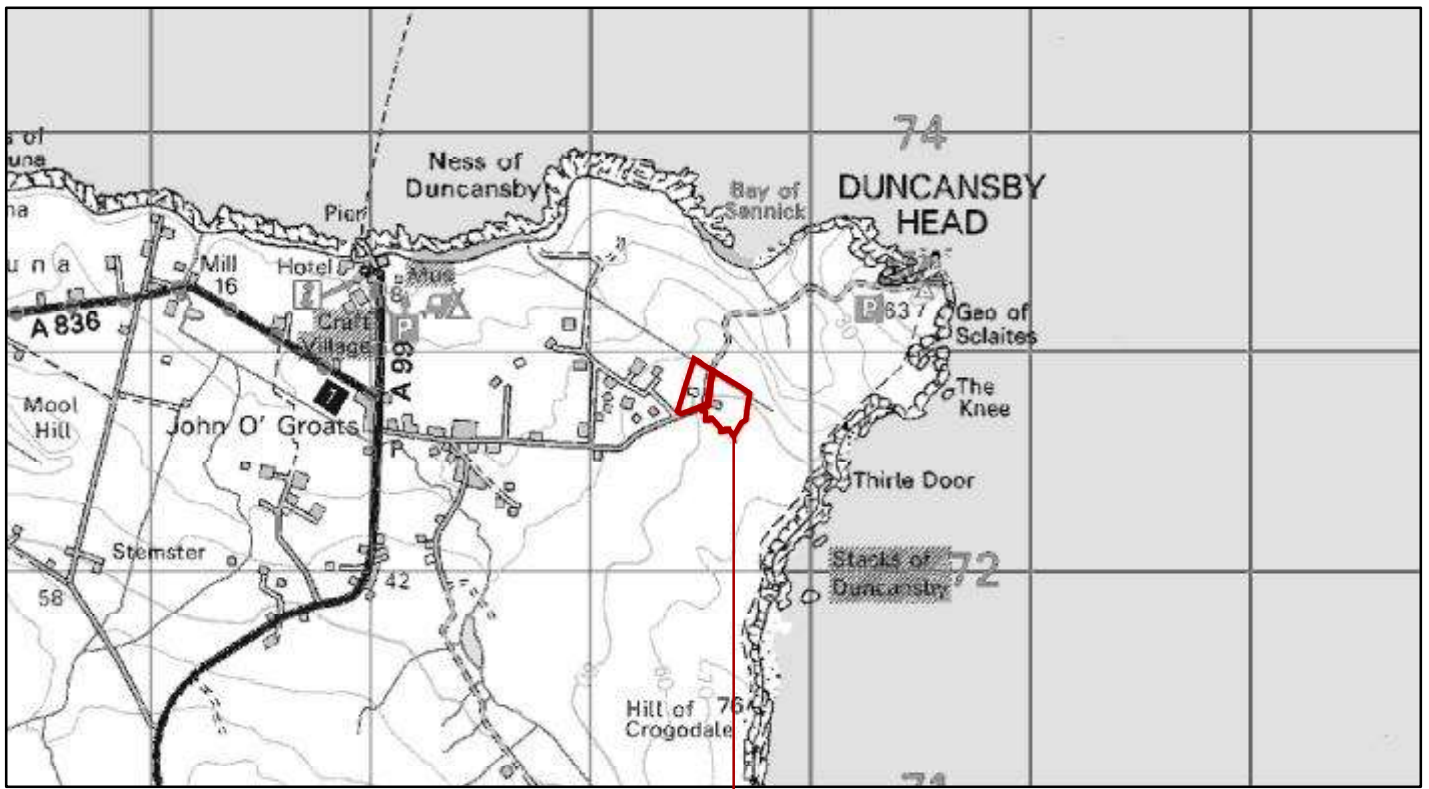
**CFS17 - 0.05 HA: Main Street, Castletown,
NORTH HIGHLAND ONSHORE VISION**

PLEASE NOTE: These sites have been suggested to us during the Call for Sites and are not necessarily supported by the Council. The sites will be assessed as part of the preparation of the Caithness and Sutherland Local Development Plan.



**CFS18 - 4.73 HA: Former sand quarry, West end of Dunnet Links, Castle town
NORTH HIGHLAND ONSHORE VISION**

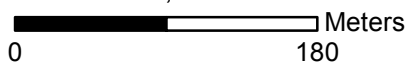
PLEASE NOTE: These sites have been suggested to us during the Call for Sites and are not necessarily supported by the Council. The sites will be assessed as part of the preparation of the Caithness and Sutherland Local Development Plan.

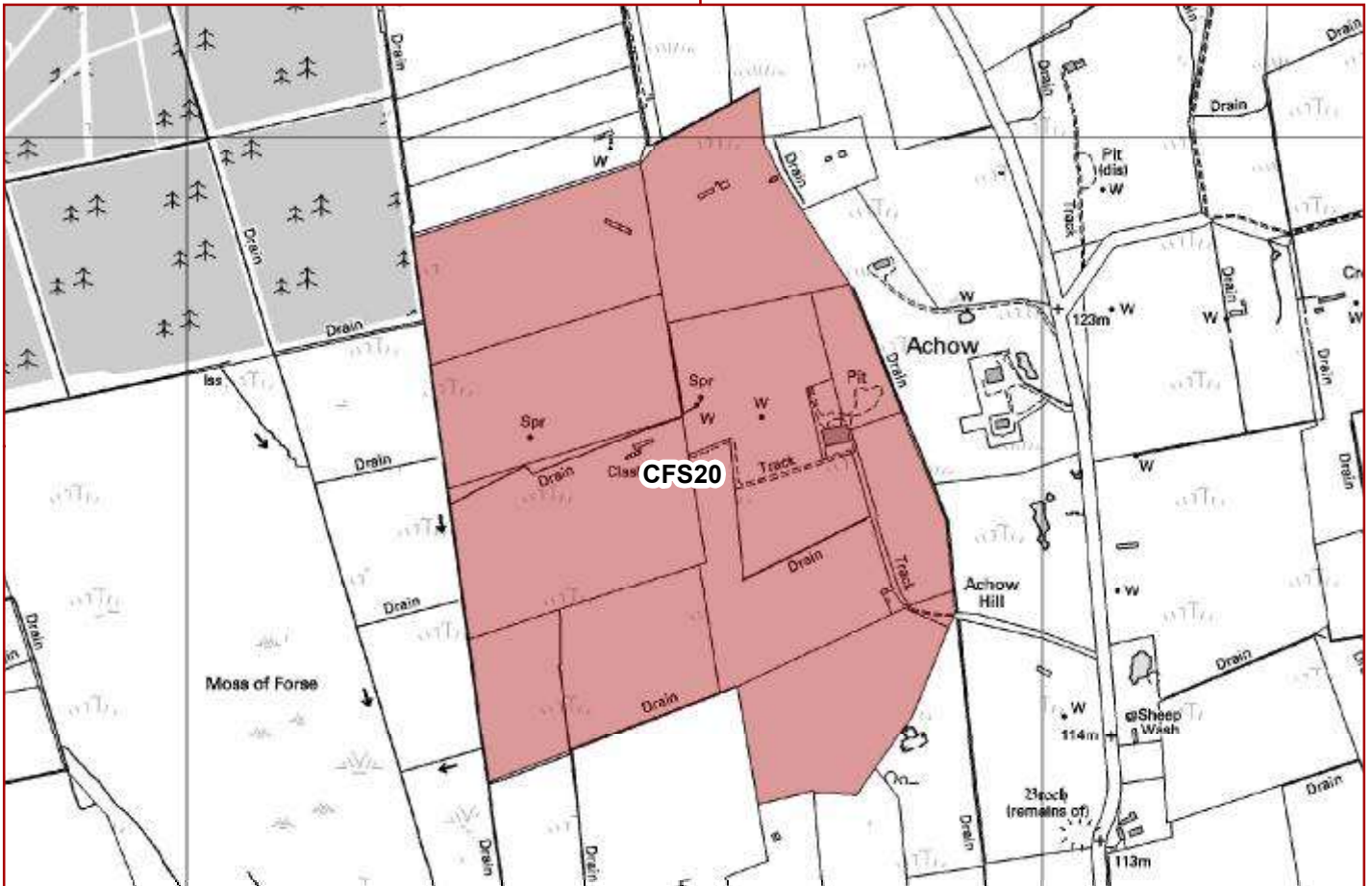
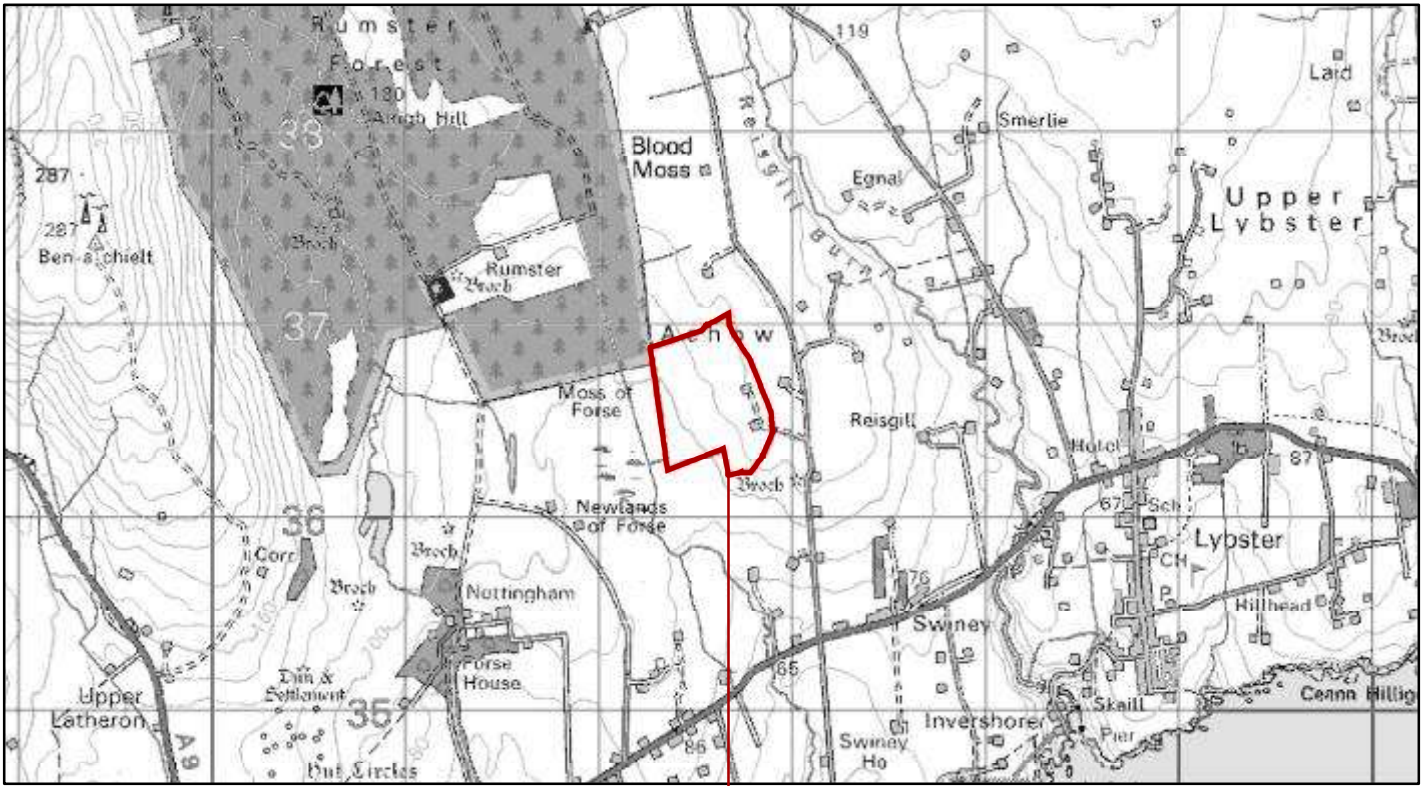


**CFS19 - 6 HA: Mowat's Croft, Hillhead, Duncansby, Caithness
NORTH HIGHLAND ONSHORE VISION**

PLEASE NOTE: These sites have been suggested to us during the Call for Sites and are not necessarily supported by the Council. The sites will be assessed as part of the preparation of the Caithness and Sutherland Local Development Plan.

1:4,500

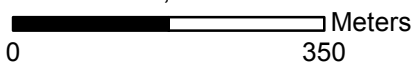


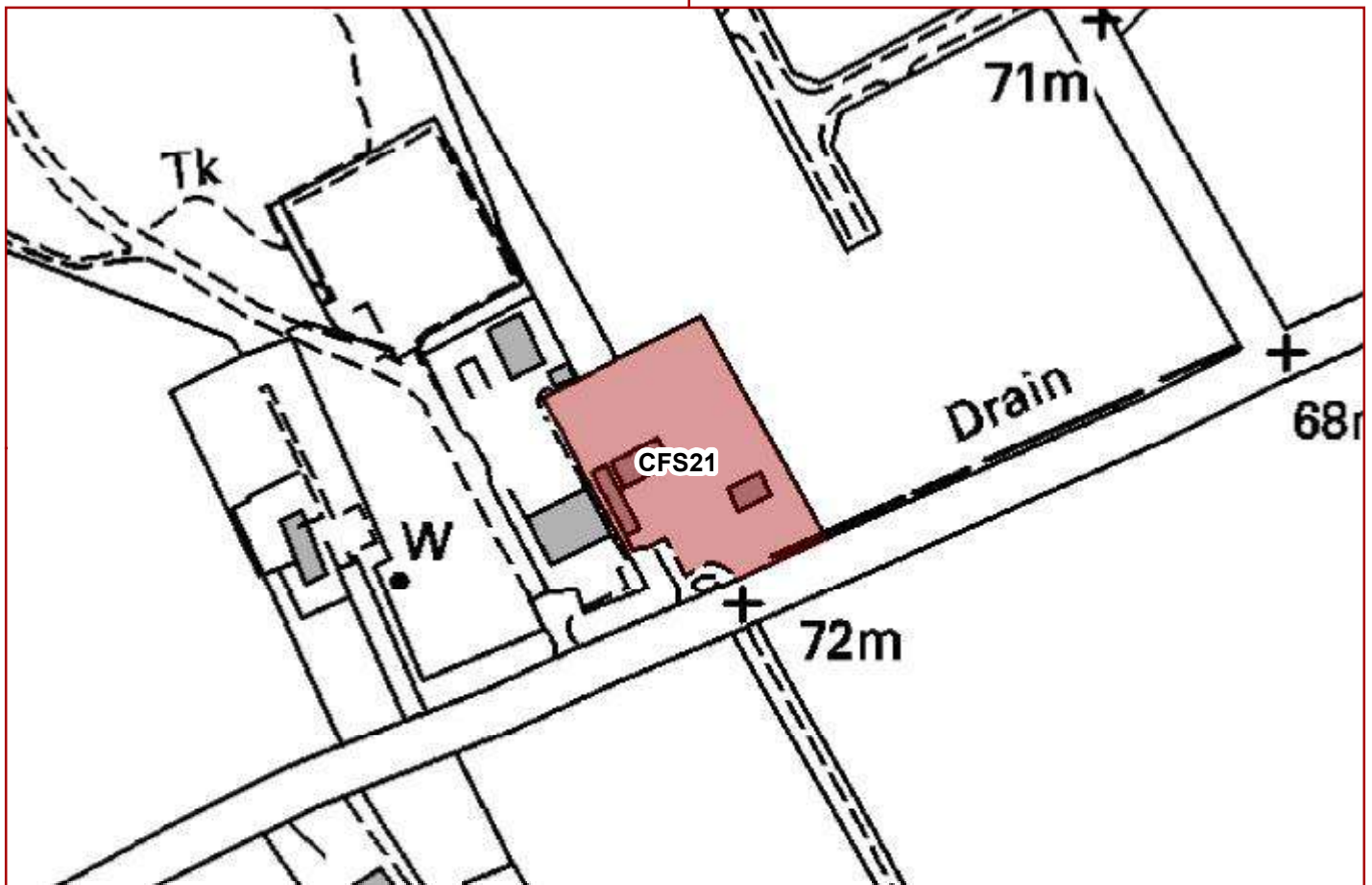


CFS20 - 35.83 HA: Land at Achow Hill, Achow, Lybster
NORTH HIGHLAND ONSHORE VISION

PLEASE NOTE: These sites have been suggested to us during the Call for Sites and are not necessarily supported by the Council. The sites will be assessed as part of the preparation of the Caithness and Sutherland Local Development Plan.

1:8,500

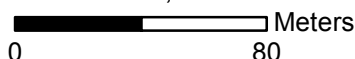


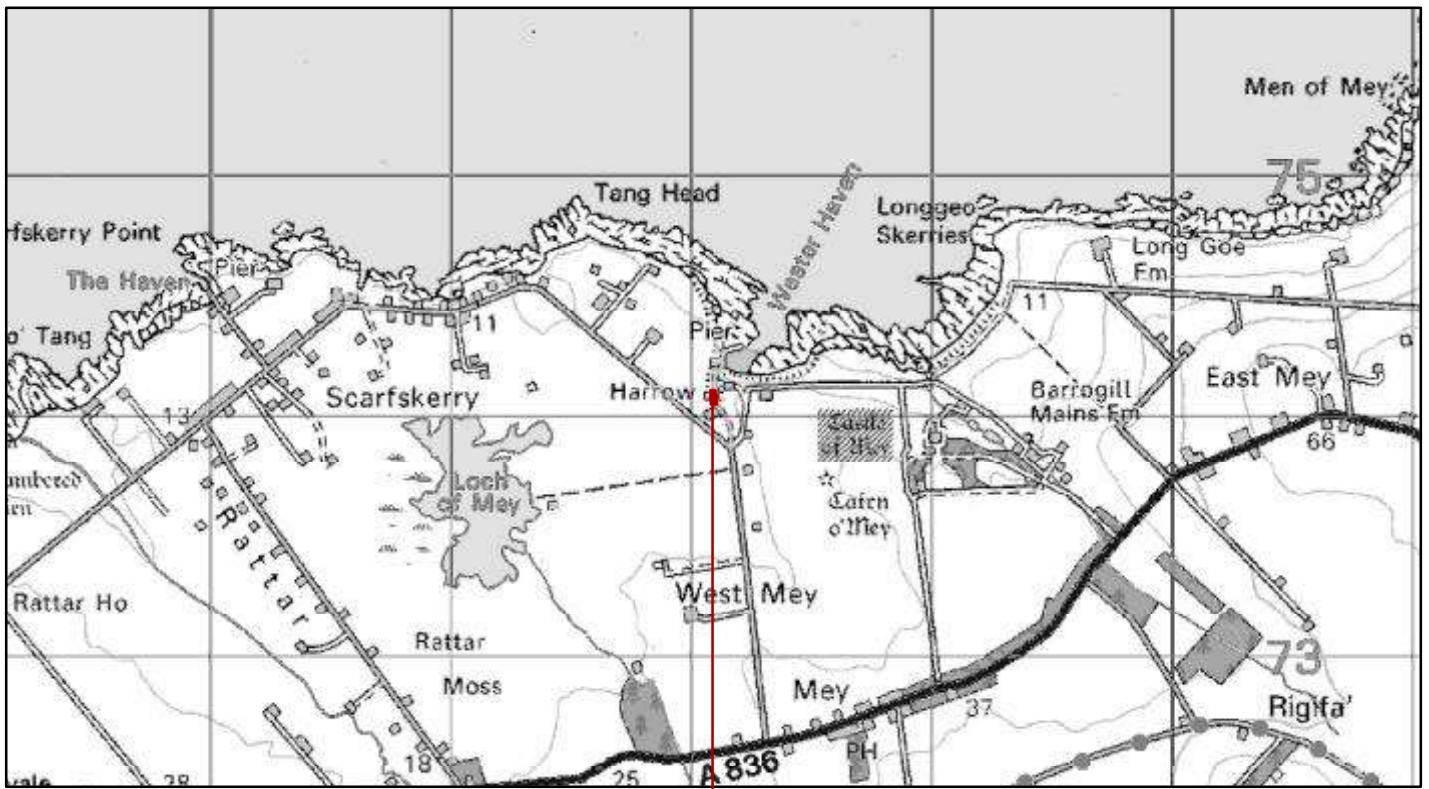


**CFS21 - 0.45 HA: Site at Industrial Estate, Janetstown, By Thurso
NORTH HIGHLAND ONSHORE VISION**

PLEASE NOTE: These sites have been suggested to us during the Call for Sites and are not necessarily supported by the Council. The sites will be assessed as part of the preparation of the Caithness and Sutherland Local Development Plan.

1:2,400

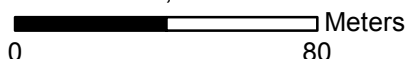


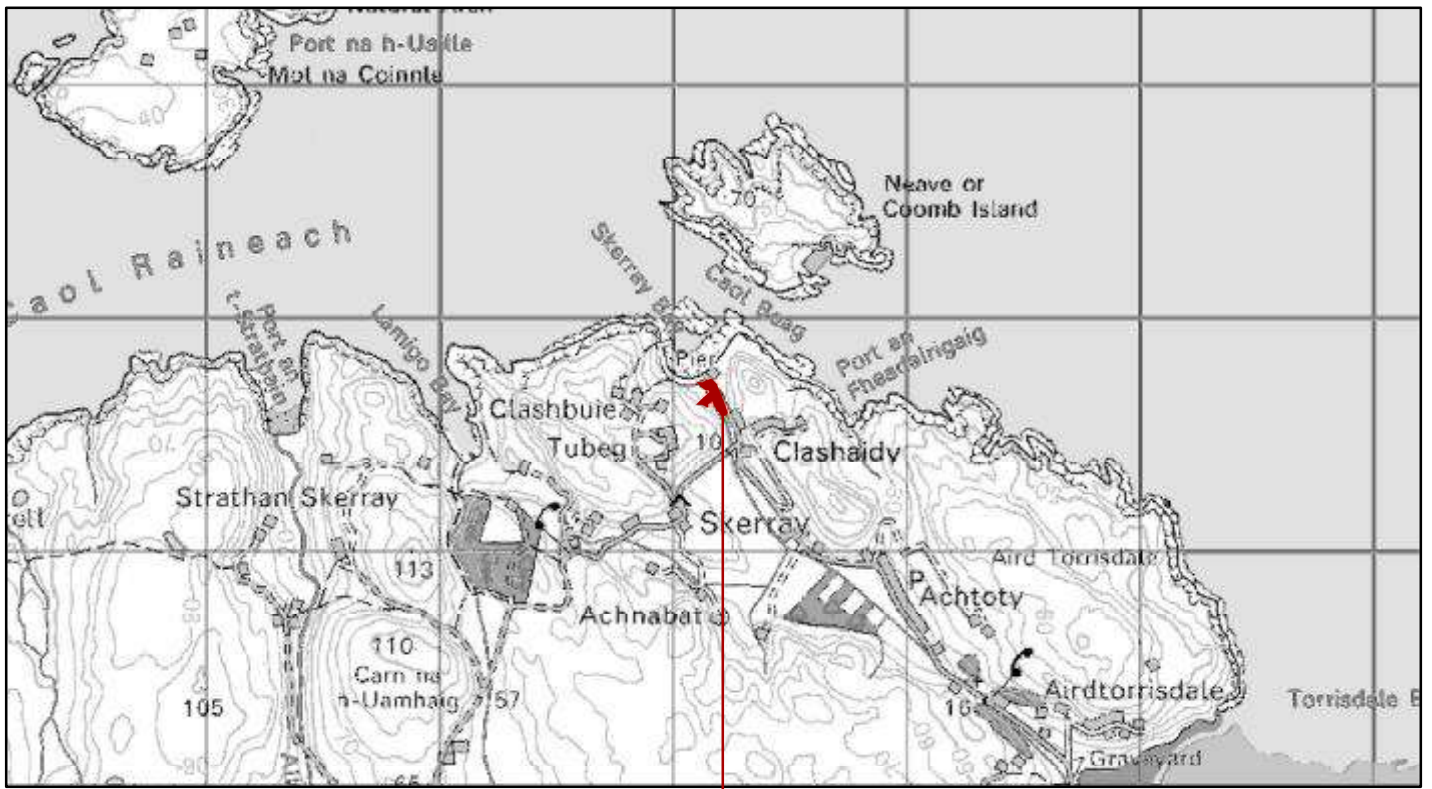


**CFS22 - 0.04 HA: Site at Harrow Harbour, Harrow, Mey
NORTH HIGHLAND ONSHORE VISION**

PLEASE NOTE: These sites have been suggested to us during the Call for Sites and are not necessarily supported by the Council. The sites will be assessed as part of the preparation of the Caithness and Sutherland Local Development Plan.

1:2,000

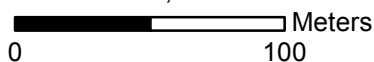


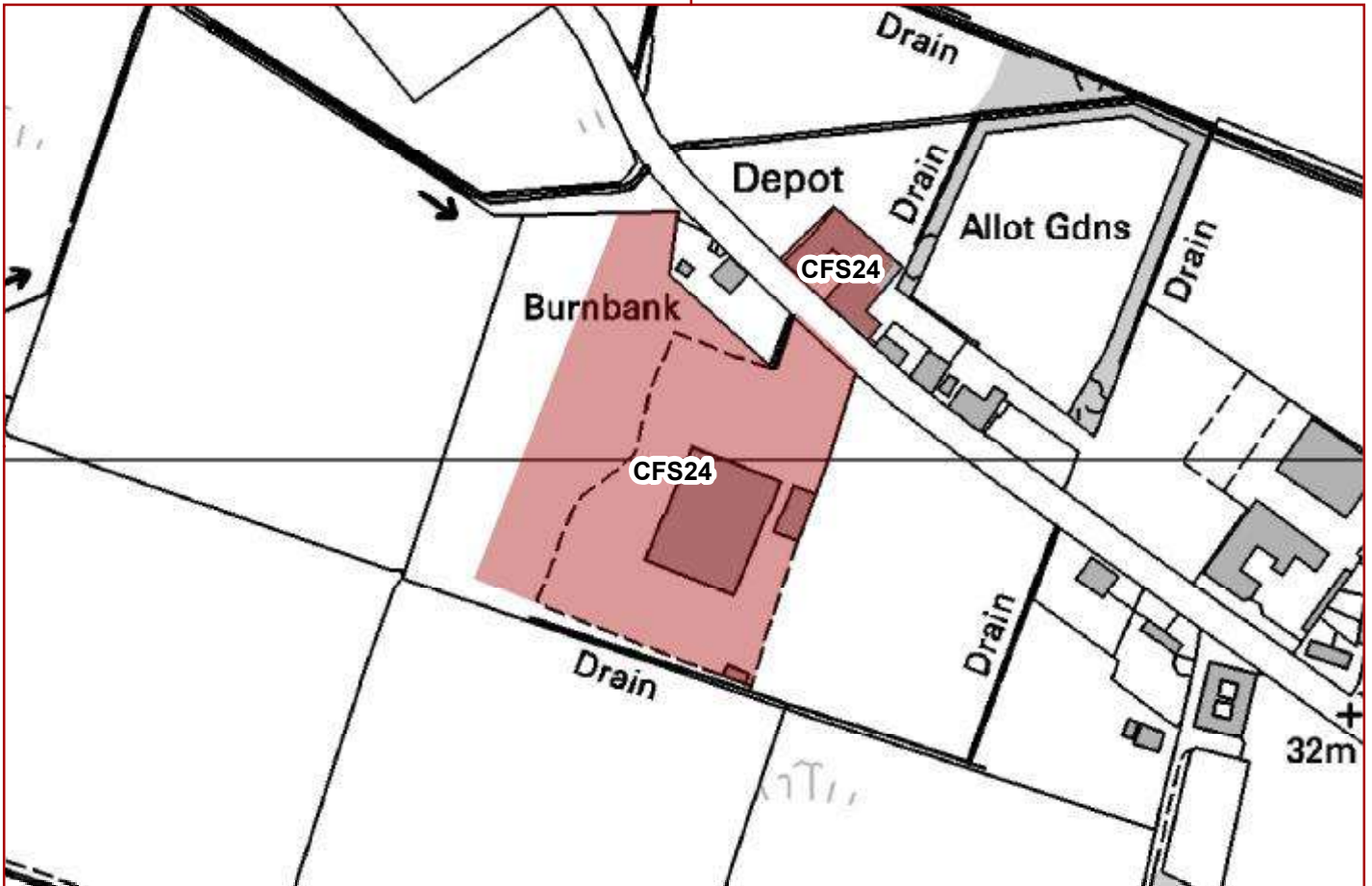
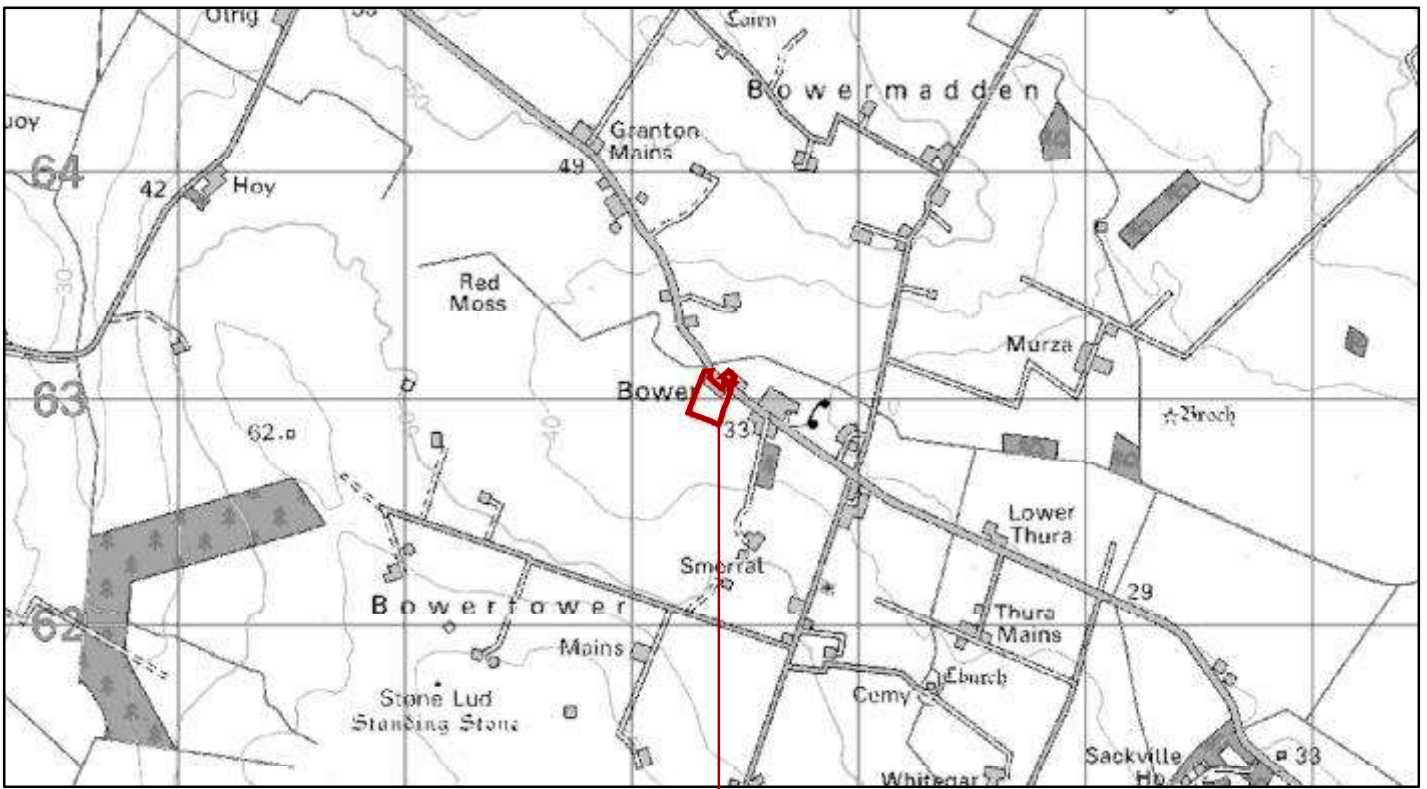


**CFS23 - 0.36 HA: Skerry shore, harbour, 259 & 264 Skerry, Sutherland
NORTH HIGHLAND ONSHORE VISION**

PLEASE NOTE: These sites have been suggested to us during the Call for Sites and are not necessarily supported by the Council. The sites will be assessed as part of the preparation of the Caithness and Sutherland Local Development Plan.

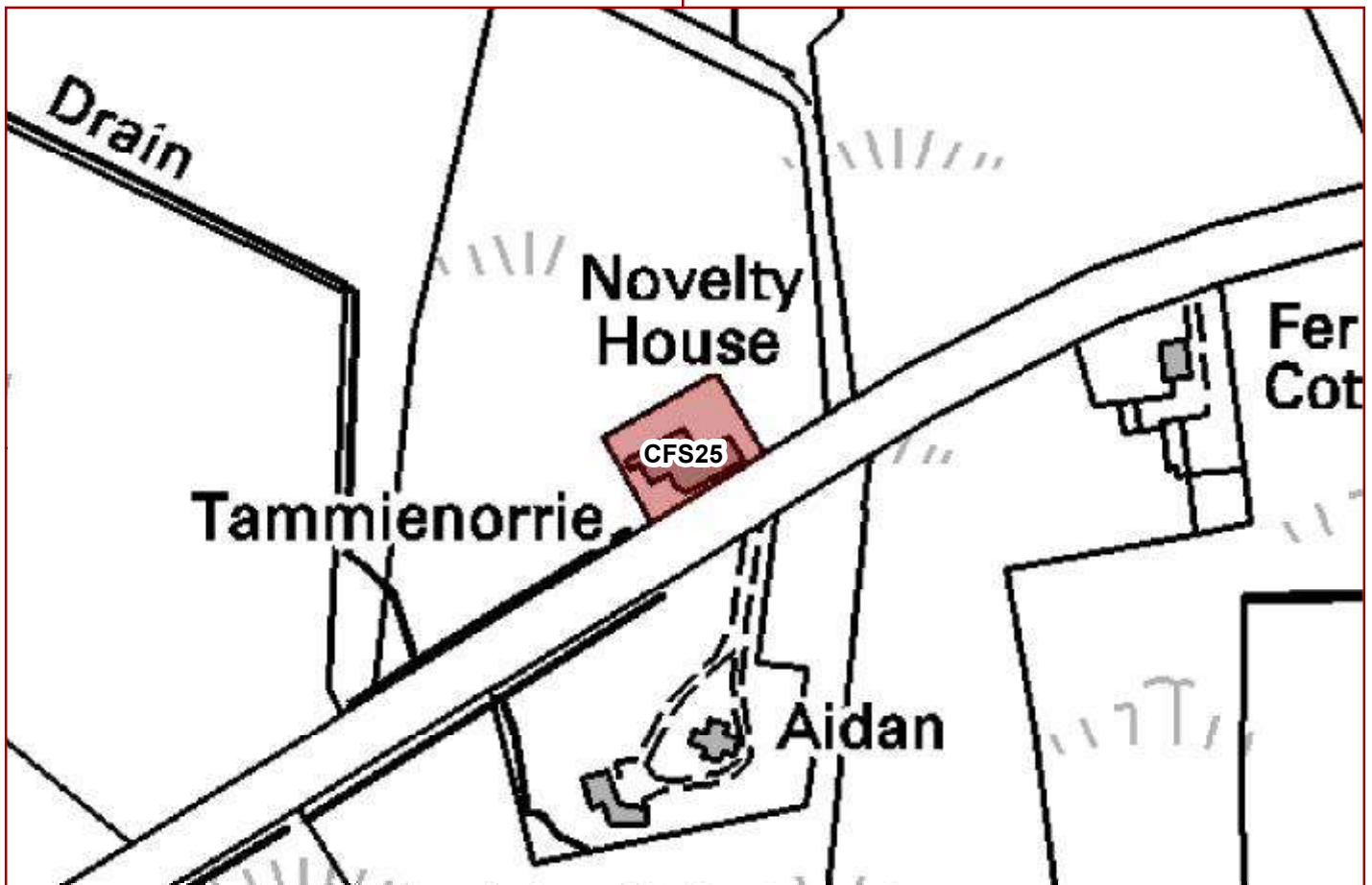
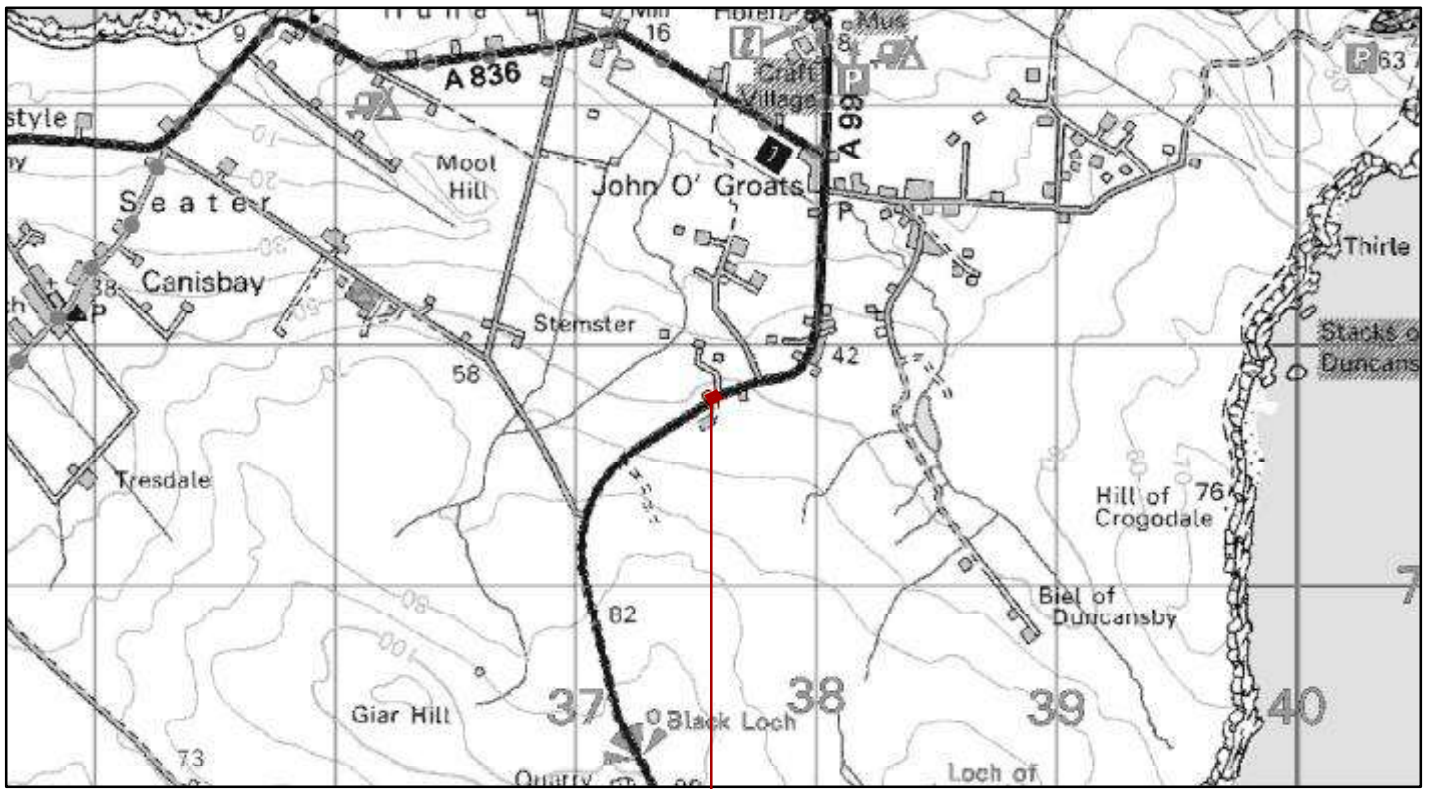
1:2,800





**CFS24 - 2.67 HA: Site at Bower, by Thurso,
NORTH HIGHLAND ONSHORE VISION**

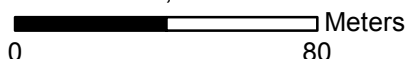
PLEASE NOTE: These sites have been suggested to us during the Call for Sites and are not necessarily supported by the Council. The sites will be assessed as part of the preparation of the Caithness and Sutherland Local Development Plan.

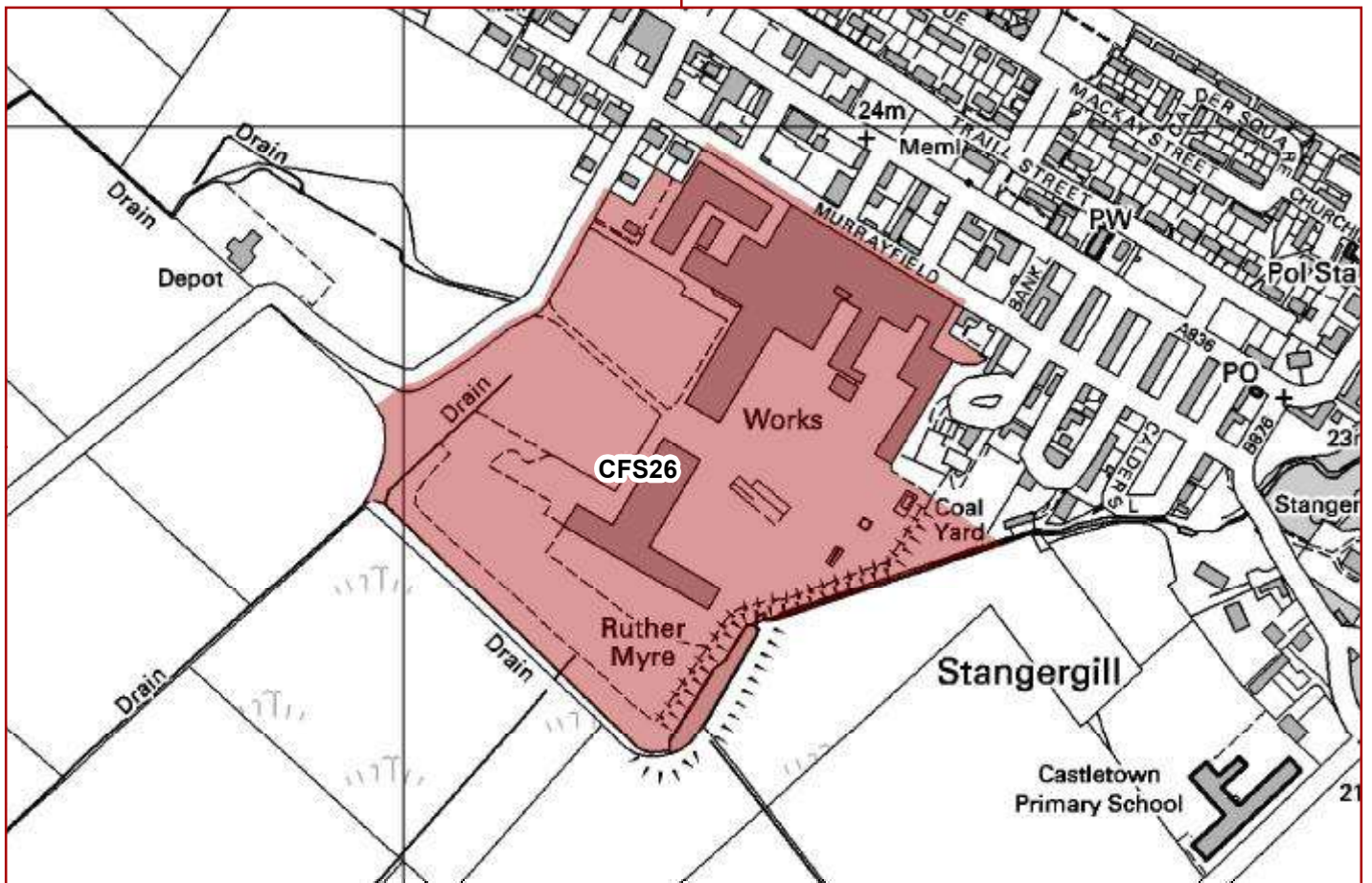
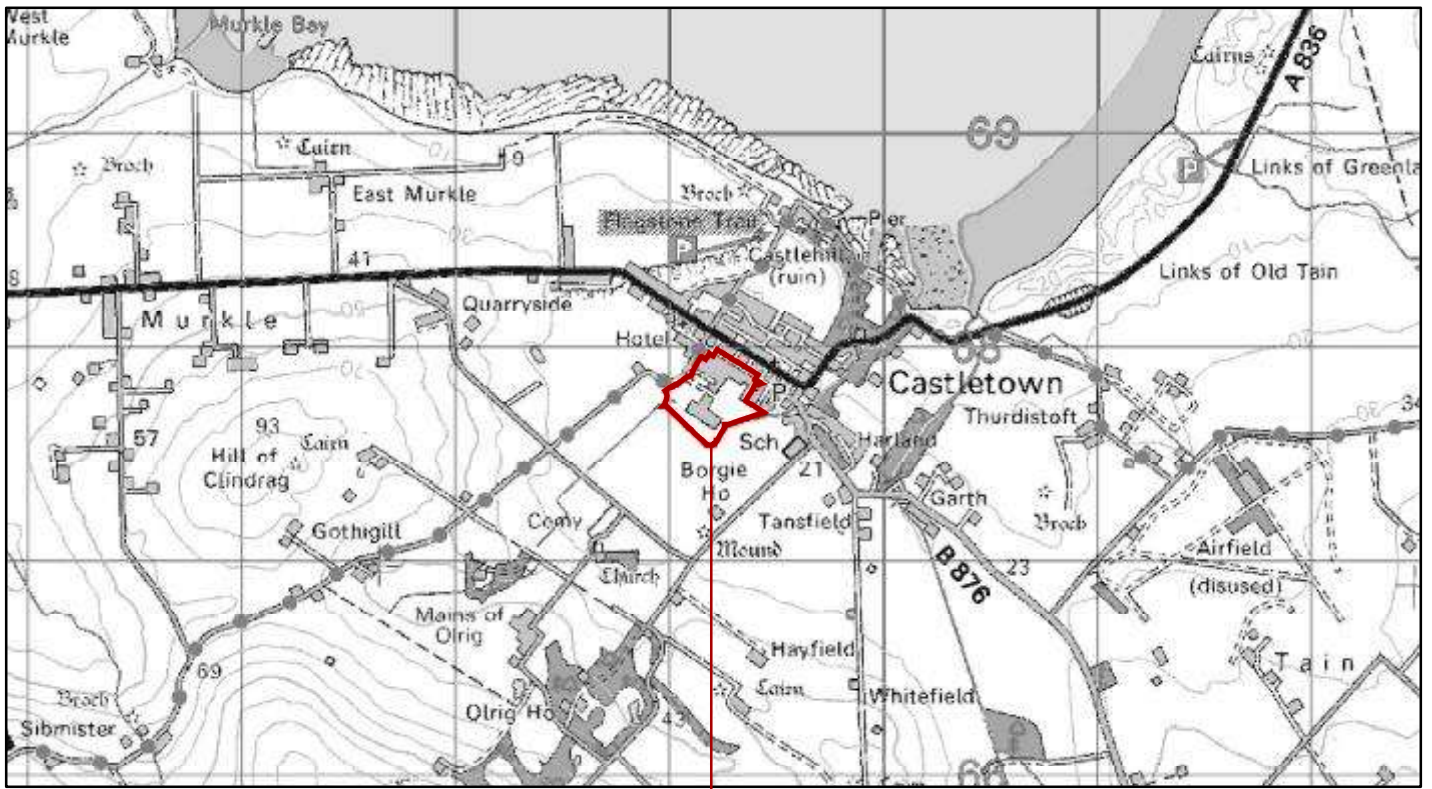


**CFS25 - 0.1 HA: Novelty House, John O Groats , Caithness
NORTH HIGHLAND ONSHORE VISION**

PLEASE NOTE: These sites have been suggested to us during the Call for Sites and are not necessarily supported by the Council. The sites will be assessed as part of the preparation of the Caithness and Sutherland Local Development Plan.

1:2,000

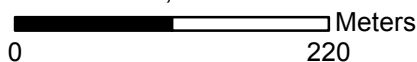


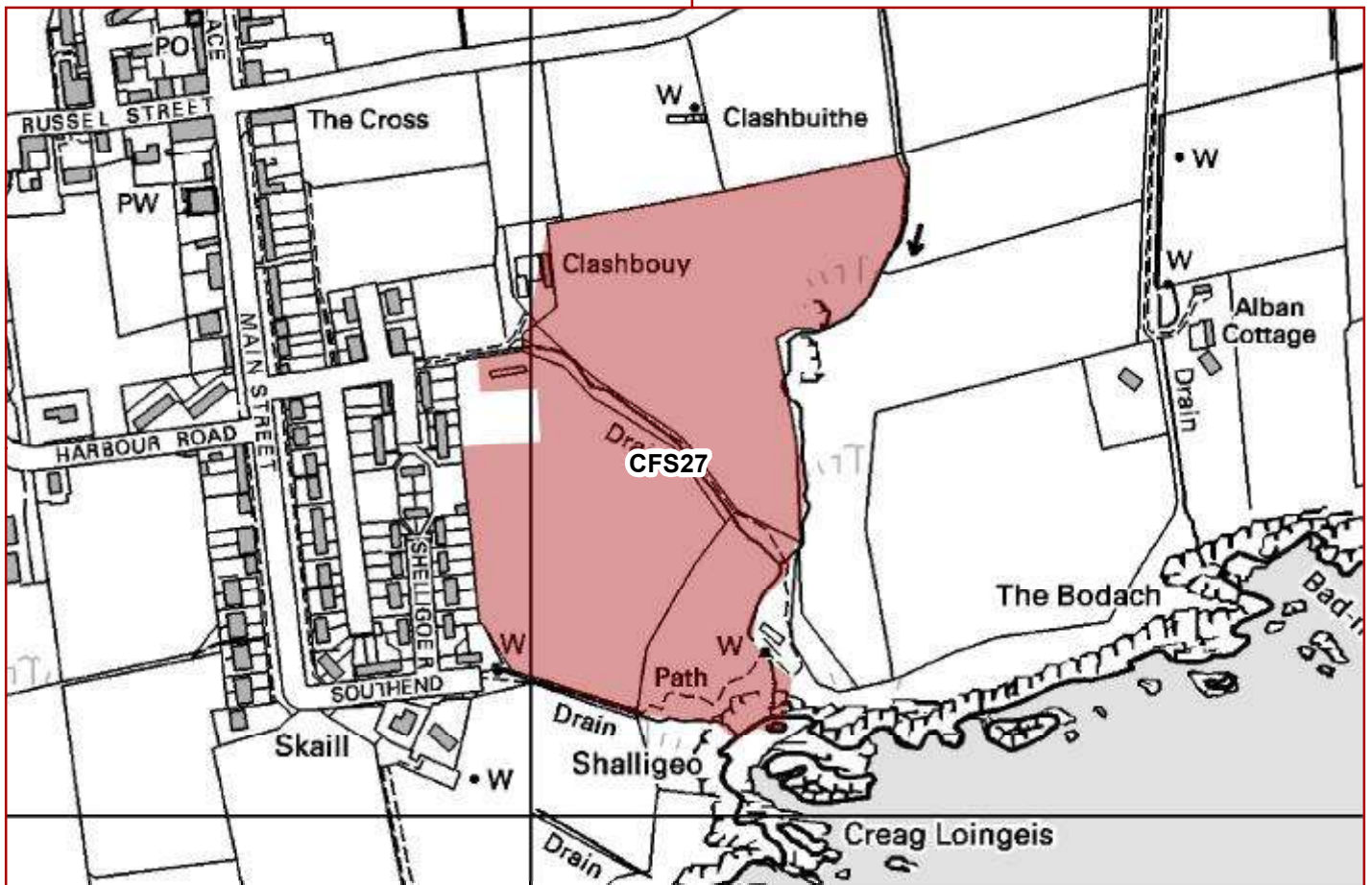
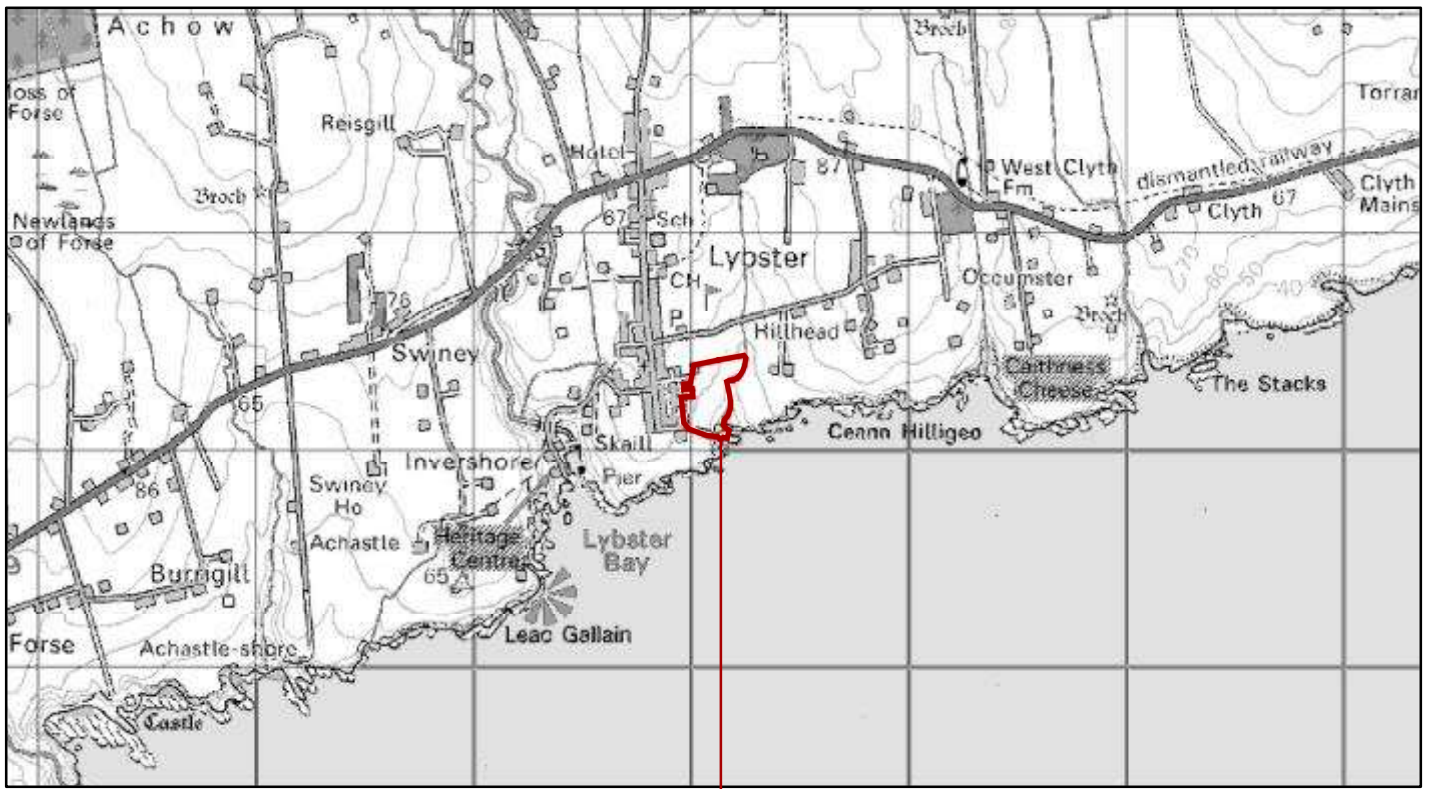


CFS26 - 11.54 HA: Icetech Freezers, Murrayfield, Castletown
NORTH HIGHLAND ONSHORE VISION

PLEASE NOTE: These sites have been suggested to us during the Call for Sites and are not necessarily supported by the Council. The sites will be assessed as part of the preparation of the Caithness and Sutherland Local Development Plan.

1:5,300

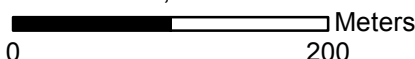


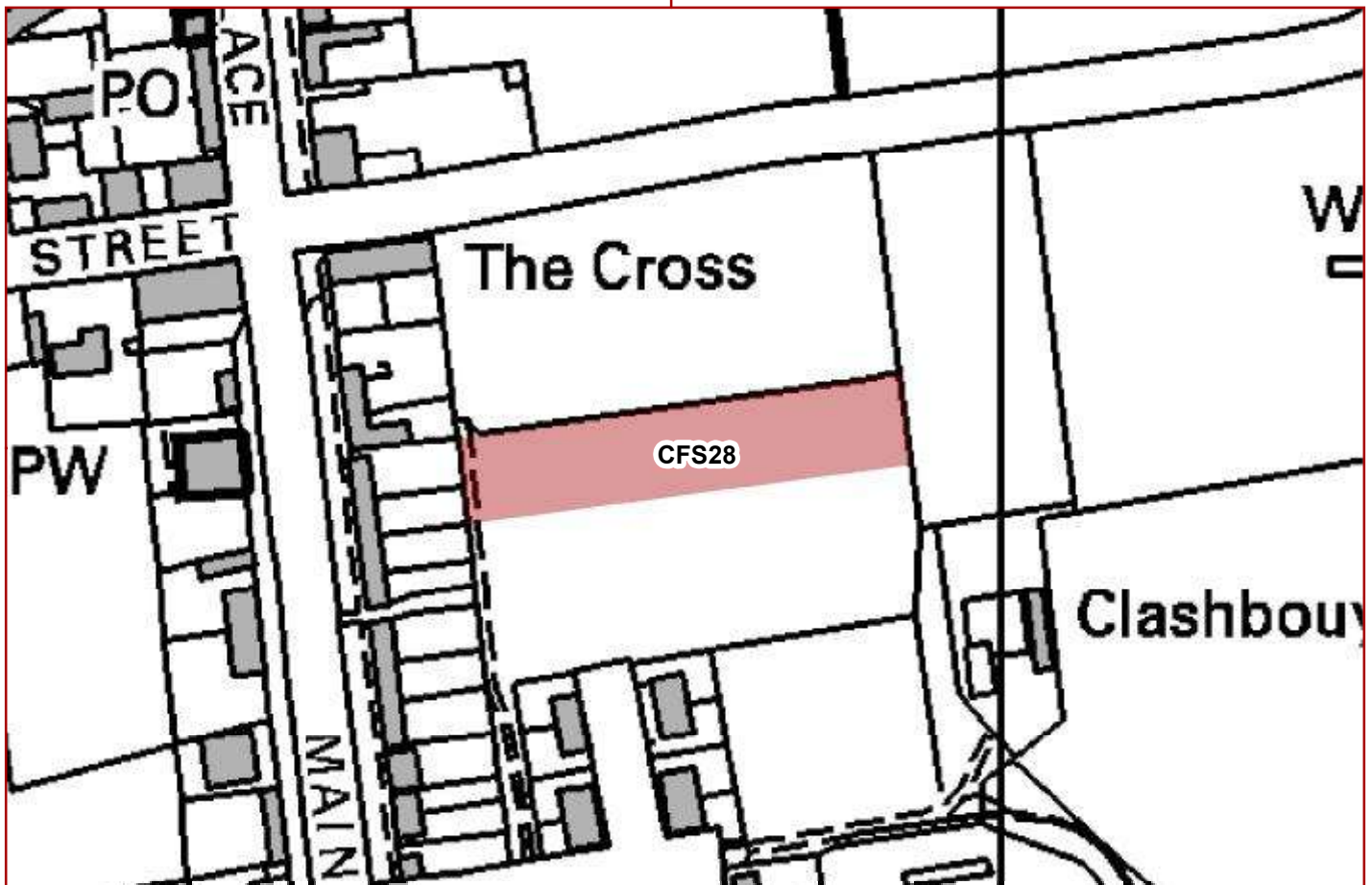
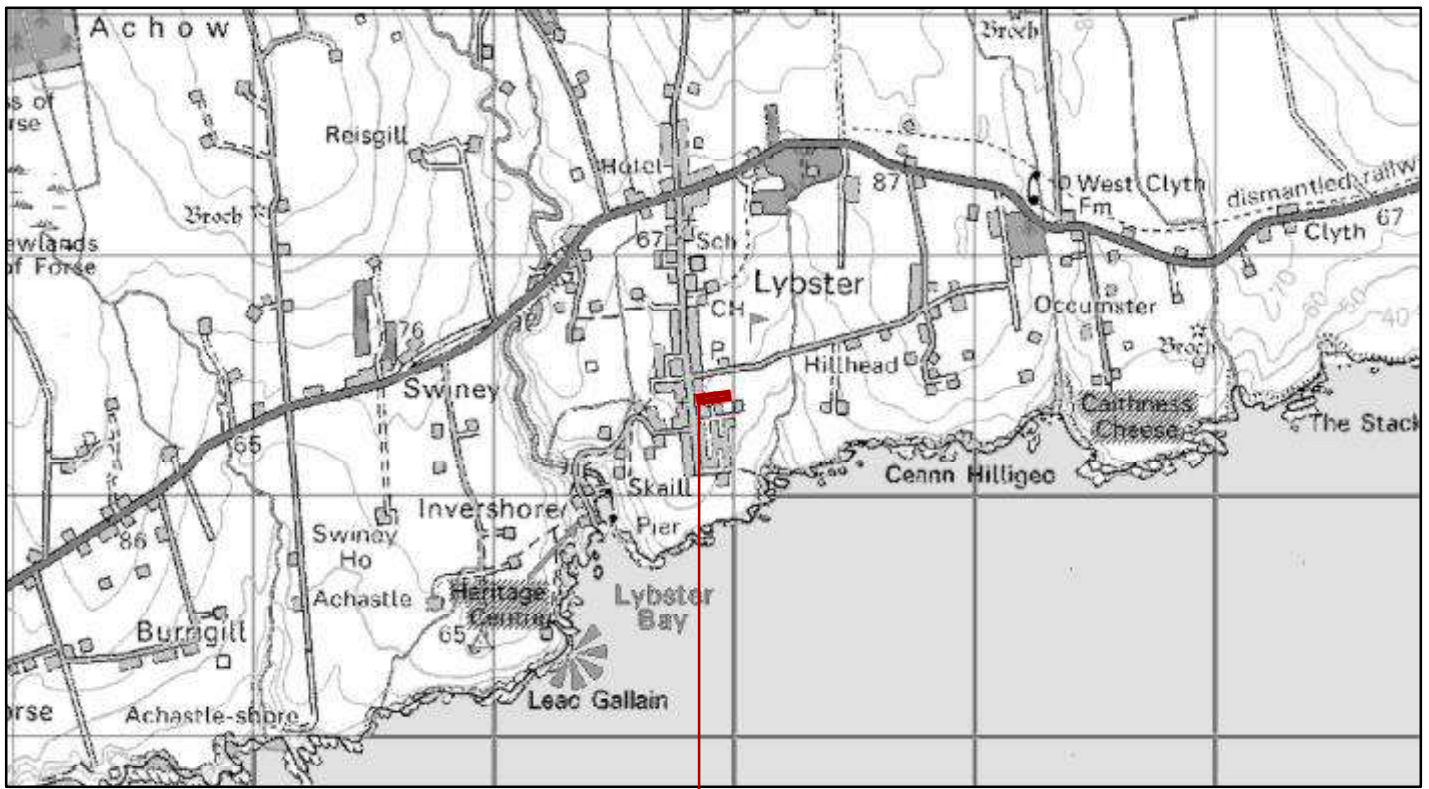


**CFS27 - 6.98 HA: Lot 1, Shelligoe/Clasbuiithe, Caithness
NORTH HIGHLAND ONSHORE VISION**

PLEASE NOTE: These sites have been suggested to us during the Call for Sites and are not necessarily supported by the Council. The sites will be assessed as part of the preparation of the Caithness and Sutherland Local Development Plan.

1:4,800

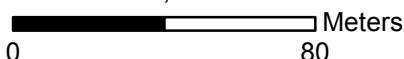


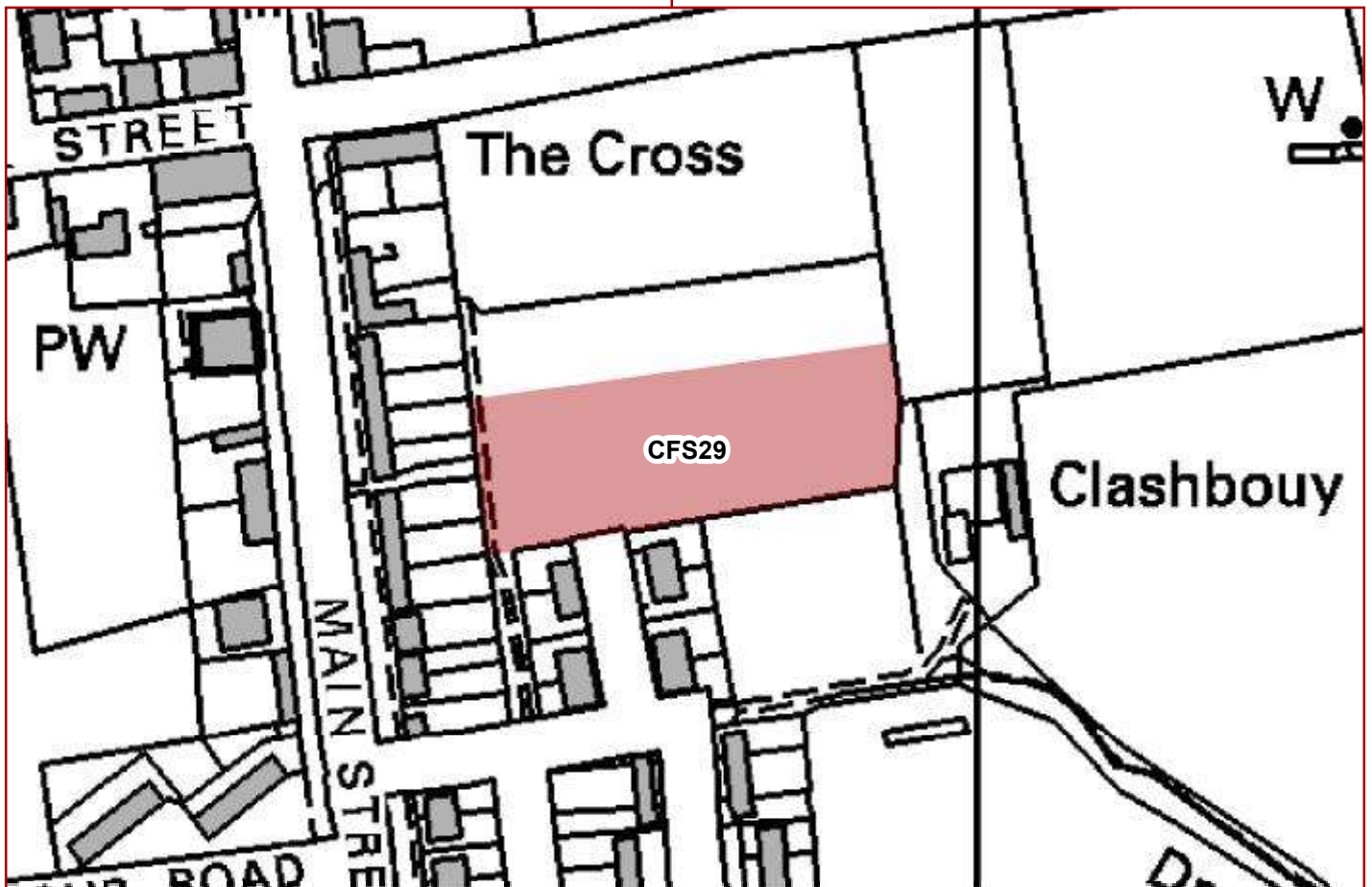
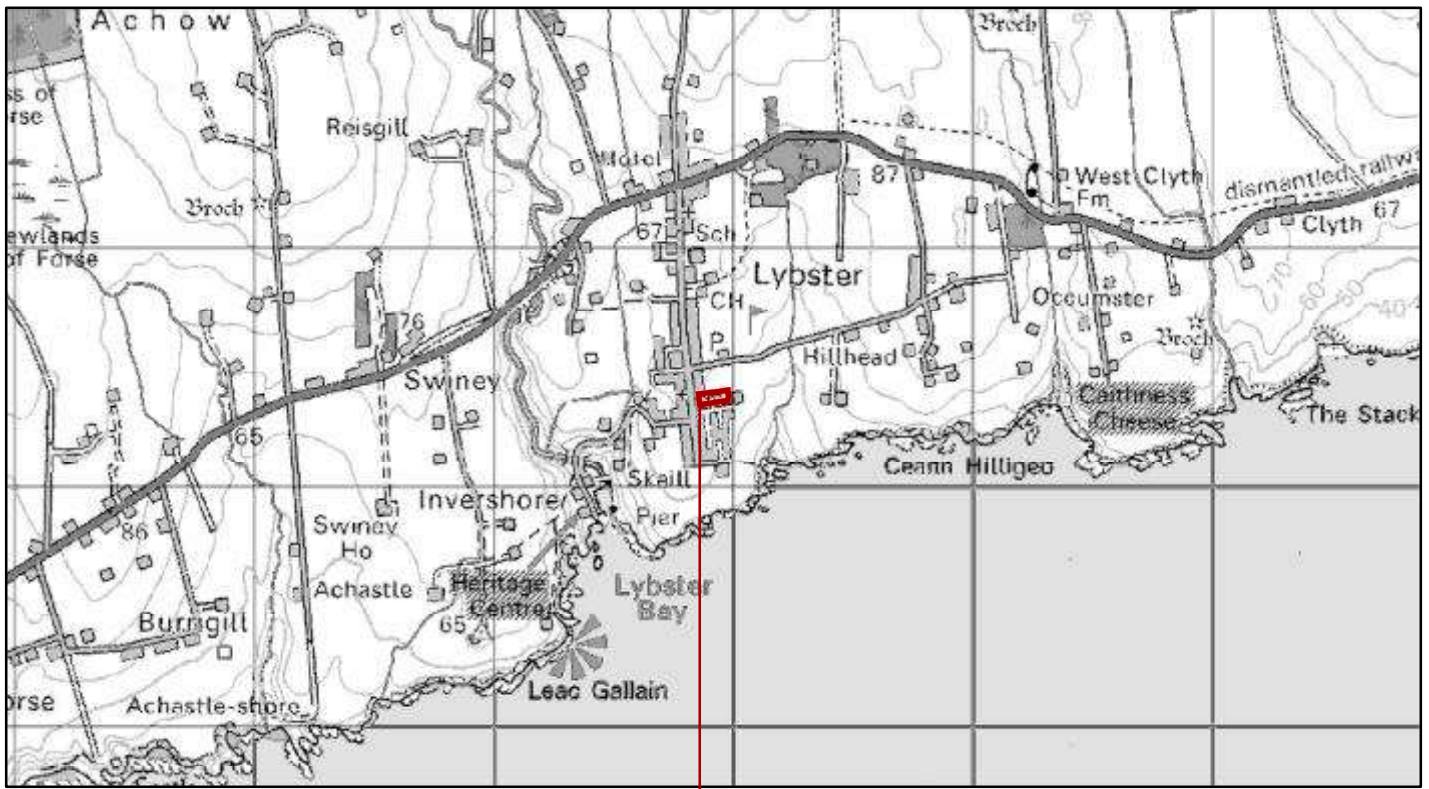


**CFS28 - 0.3 HA: Lot 2, Shelligoe/Clasbuithe, Caithness
NORTH HIGHLAND ONSHORE VISION**

PLEASE NOTE: These sites have been suggested to us during the Call for Sites and are not necessarily supported by the Council. The sites will be assessed as part of the preparation of the Caithness and Sutherland Local Development Plan.

1:2,000




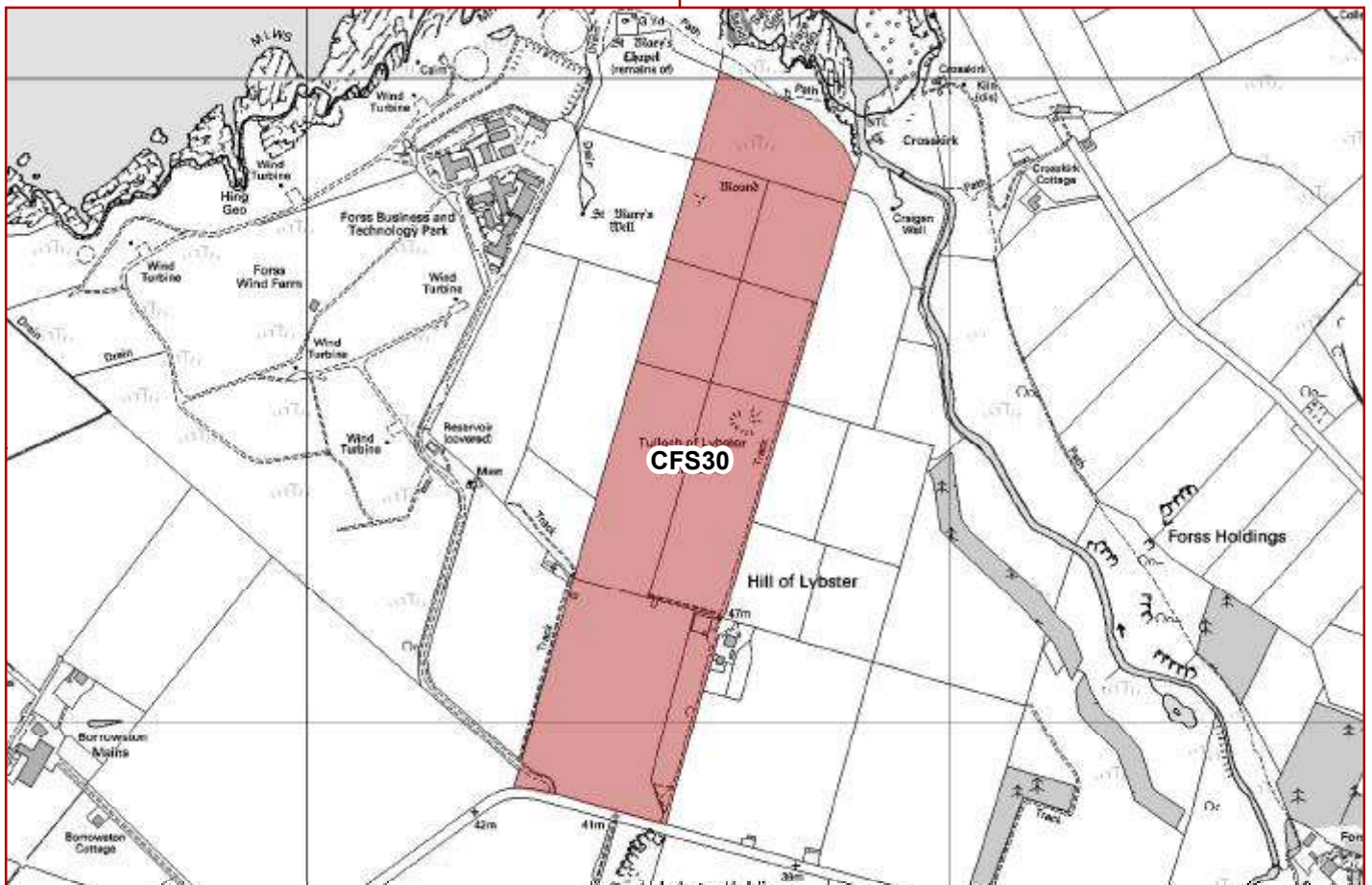
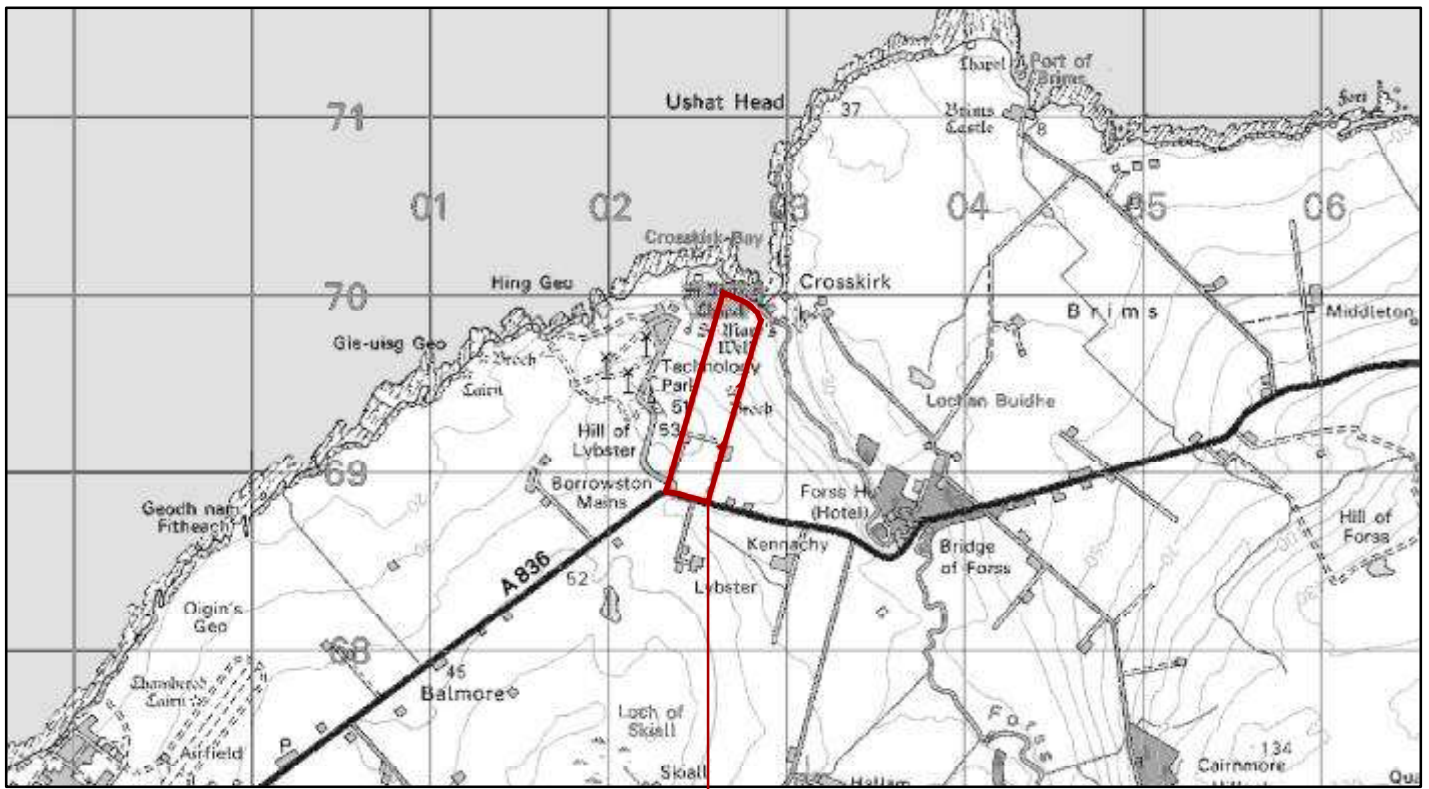


CFS29 - 0.53 HA: Lot 3, Shelligoe/Clasbuithe, Caithness
NORTH HIGHLAND ONSHORE VISION

PLEASE NOTE: These sites have been suggested to us during the Call for Sites and are not necessarily supported by the Council. The sites will be assessed as part of the preparation of the Caithness and Sutherland Local Development Plan.

1:2,100

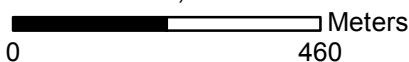


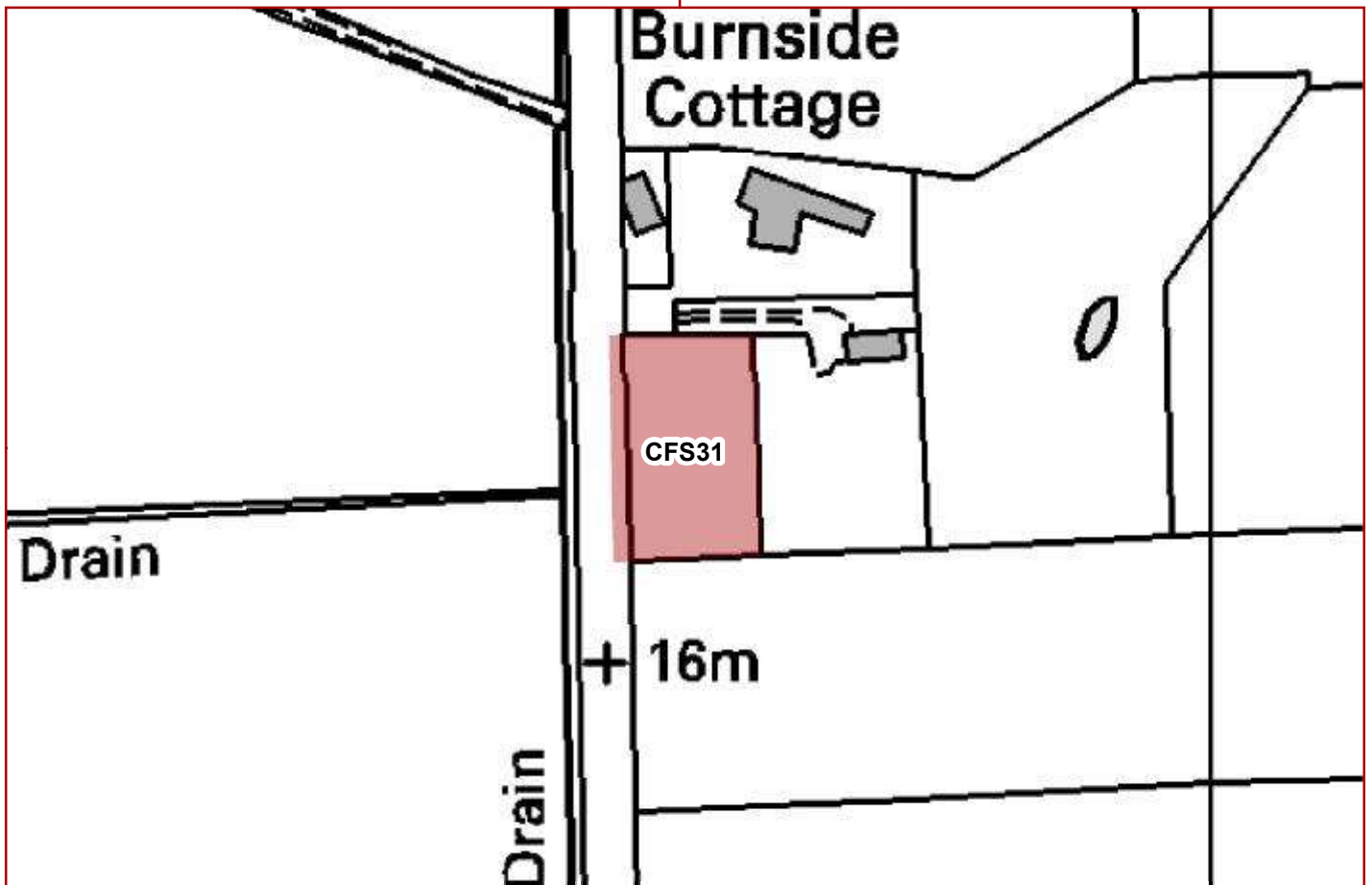
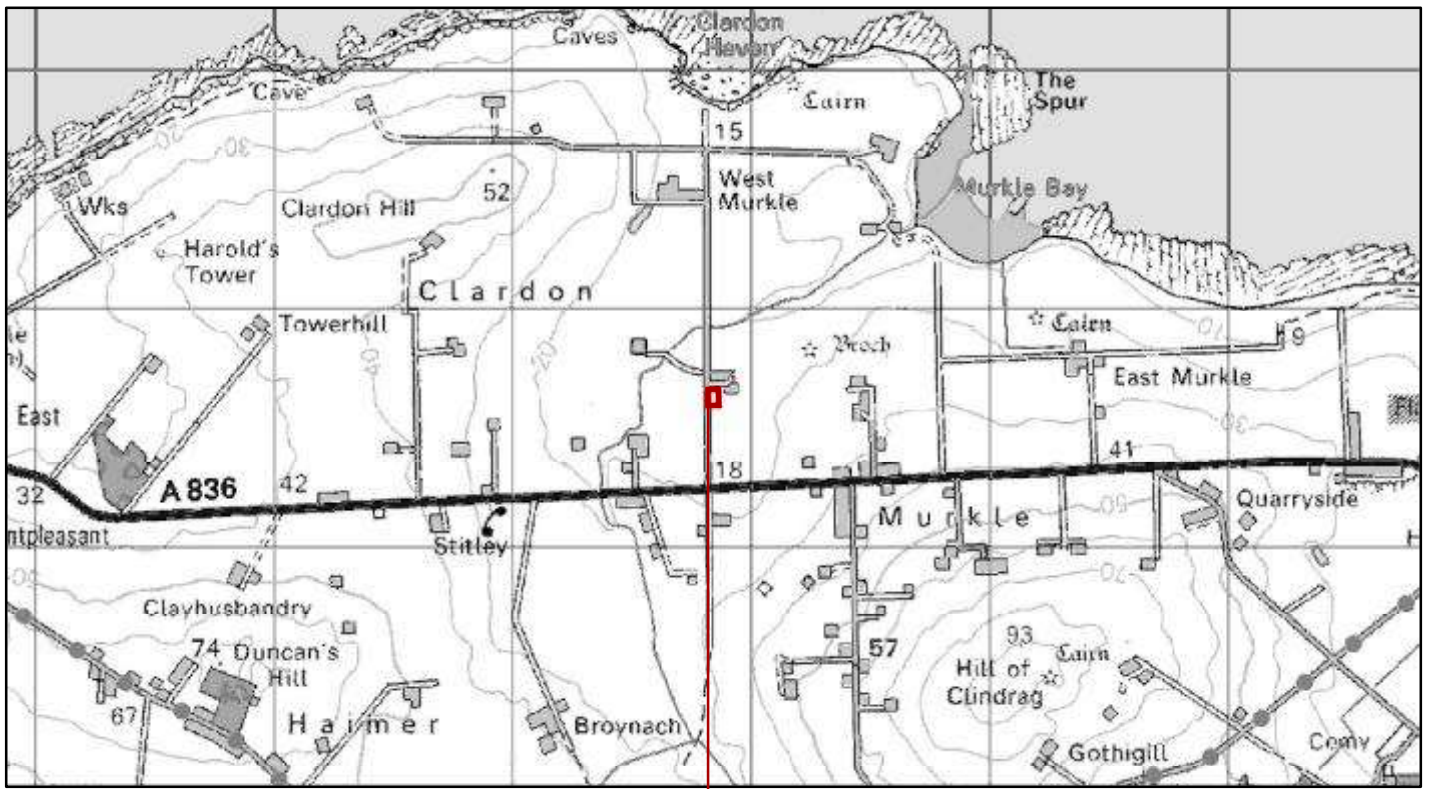


**CFS30 - 27.56 HA: Number 2 Lybster, Forss, By Thurso
NORTH HIGHLAND ONSHORE VISION**

PLEASE NOTE: These sites have been suggested to us during the Call for Sites and are not necessarily supported by the Council. The sites will be assessed as part of the preparation of the Caithness and Sutherland Local Development Plan.

1:11,300

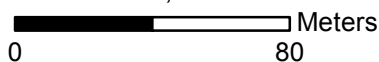




**CFS31 - 0.3 HA: Burnrune, Burnside, West Murkle, Caithness
NORTH HIGHLAND ONSHORE VISION**

PLEASE NOTE: These sites have been suggested to us during the Call for Sites and are not necessarily supported by the Council. The sites will be assessed as part of the preparation of the Caithness and Sutherland Local Development Plan.

1:2,200



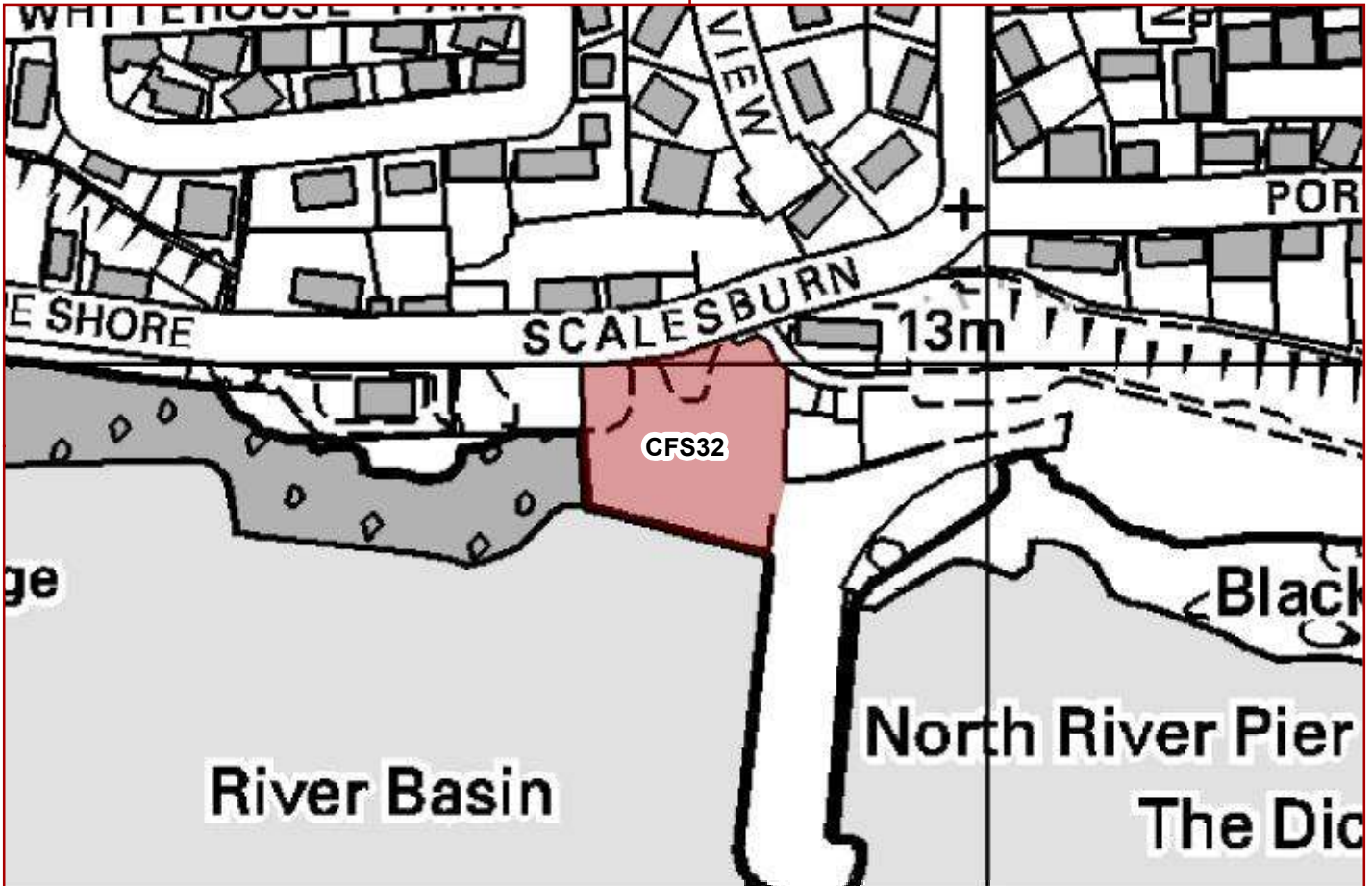
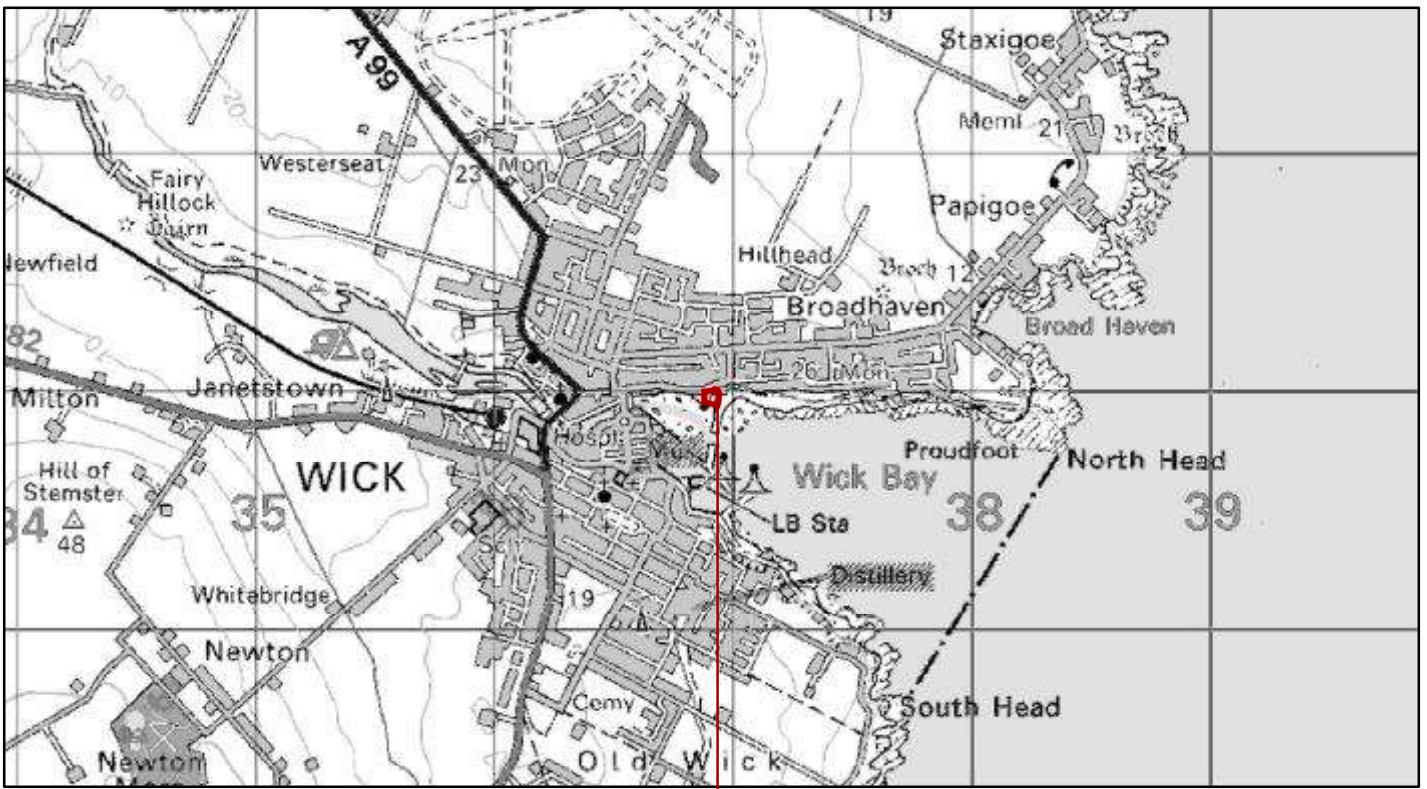
© Crown copyright.

All rights reserved 100023369

Date: 12/02/13

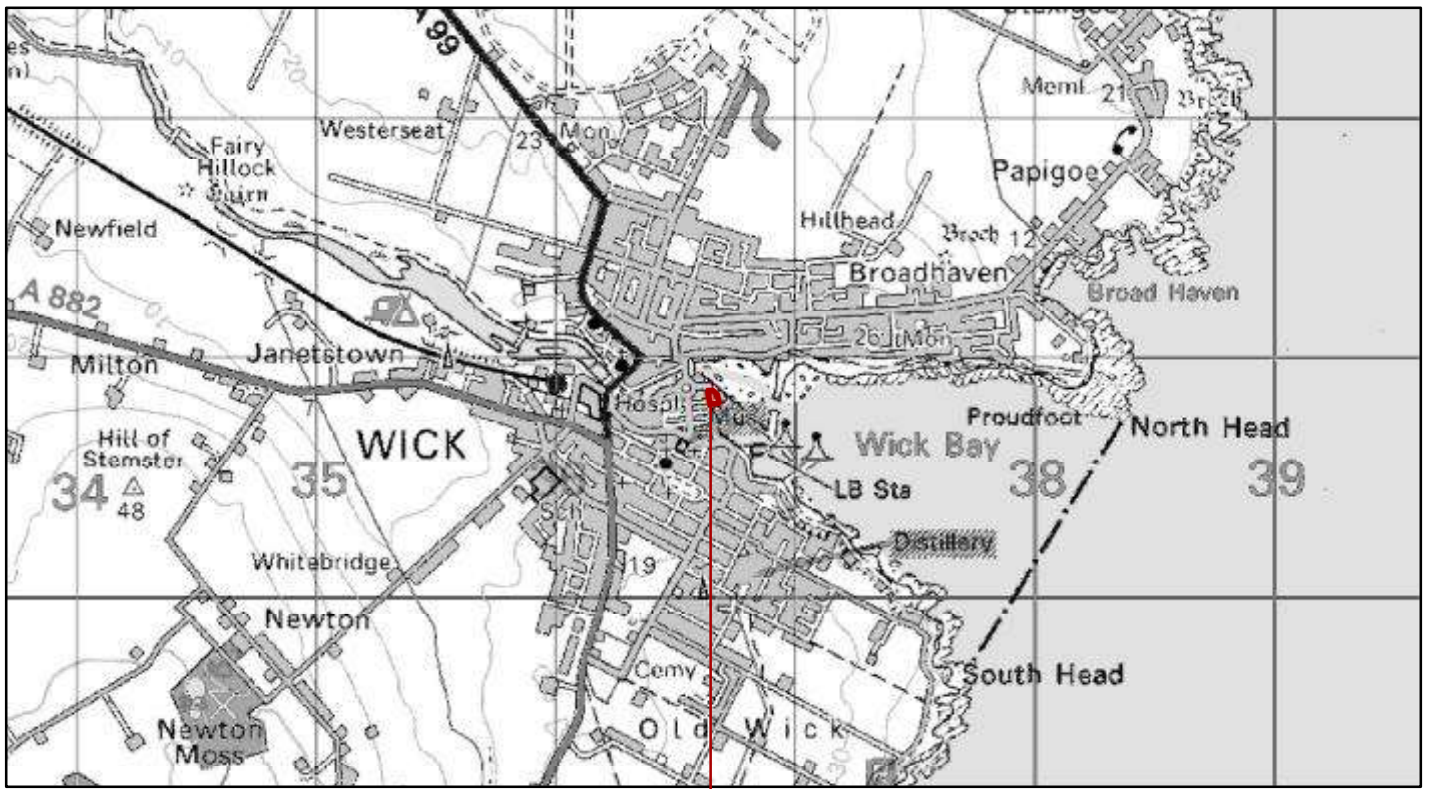


Planning & Development Service



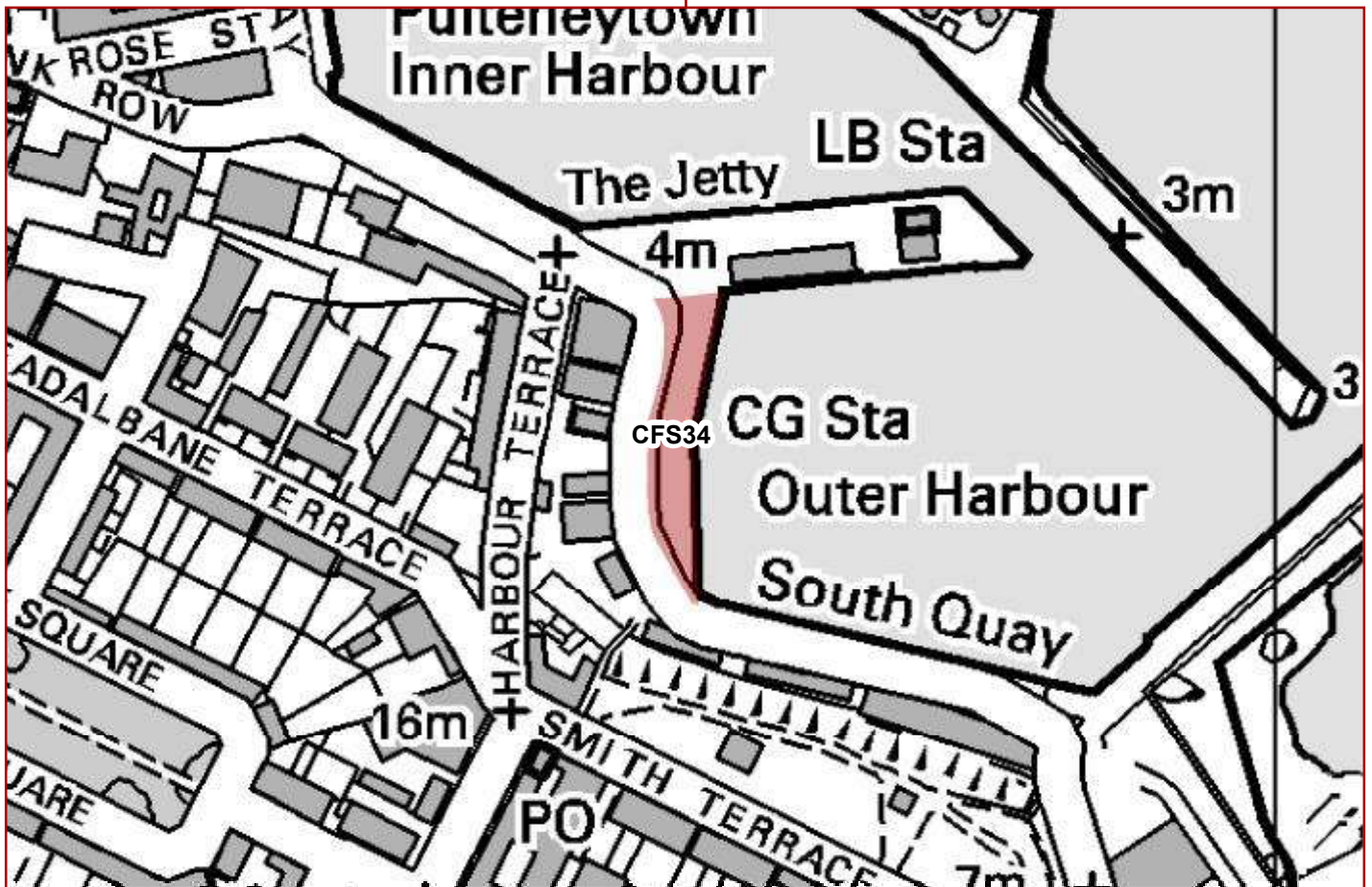
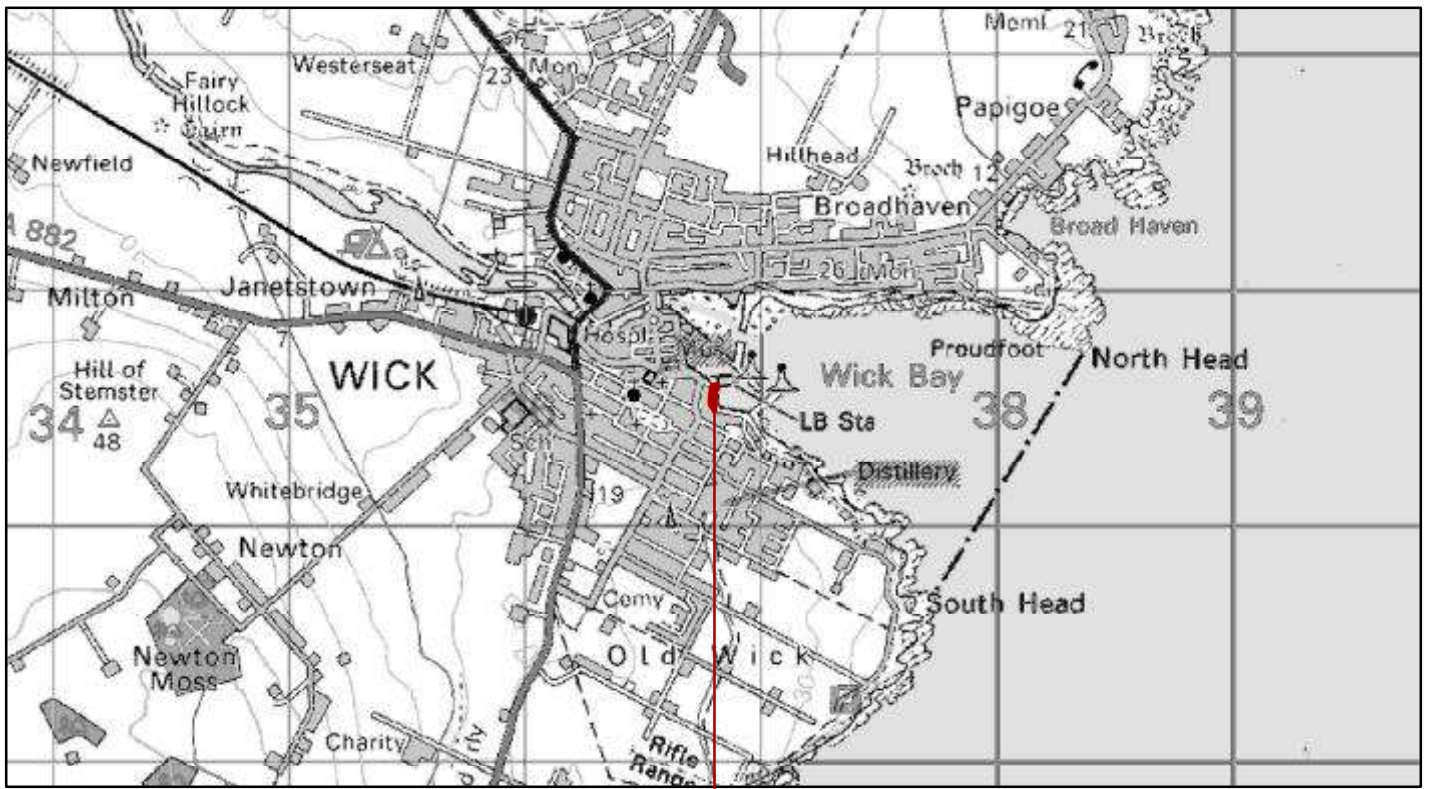
**CFS32 - 0.33 HA: Site A, North Head, , Wick Harbour
NORTH HIGHLAND ONSHORE VISION**

PLEASE NOTE: These sites have been suggested to us during the Call for Sites and are not necessarily supported by the Council. The sites will be assessed as part of the preparation of the Caithness and Sutherland Local Development Plan.



CFS33 - 0.19 HA: Site B, South Head, Wick Harbour
NORTH HIGHLAND ONSHORE VISION

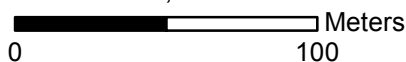
PLEASE NOTE: These sites have been suggested to us during the Call for Sites and are not necessarily supported by the Council. The sites will be assessed as part of the preparation of the Caithness and Sutherland Local Development Plan.

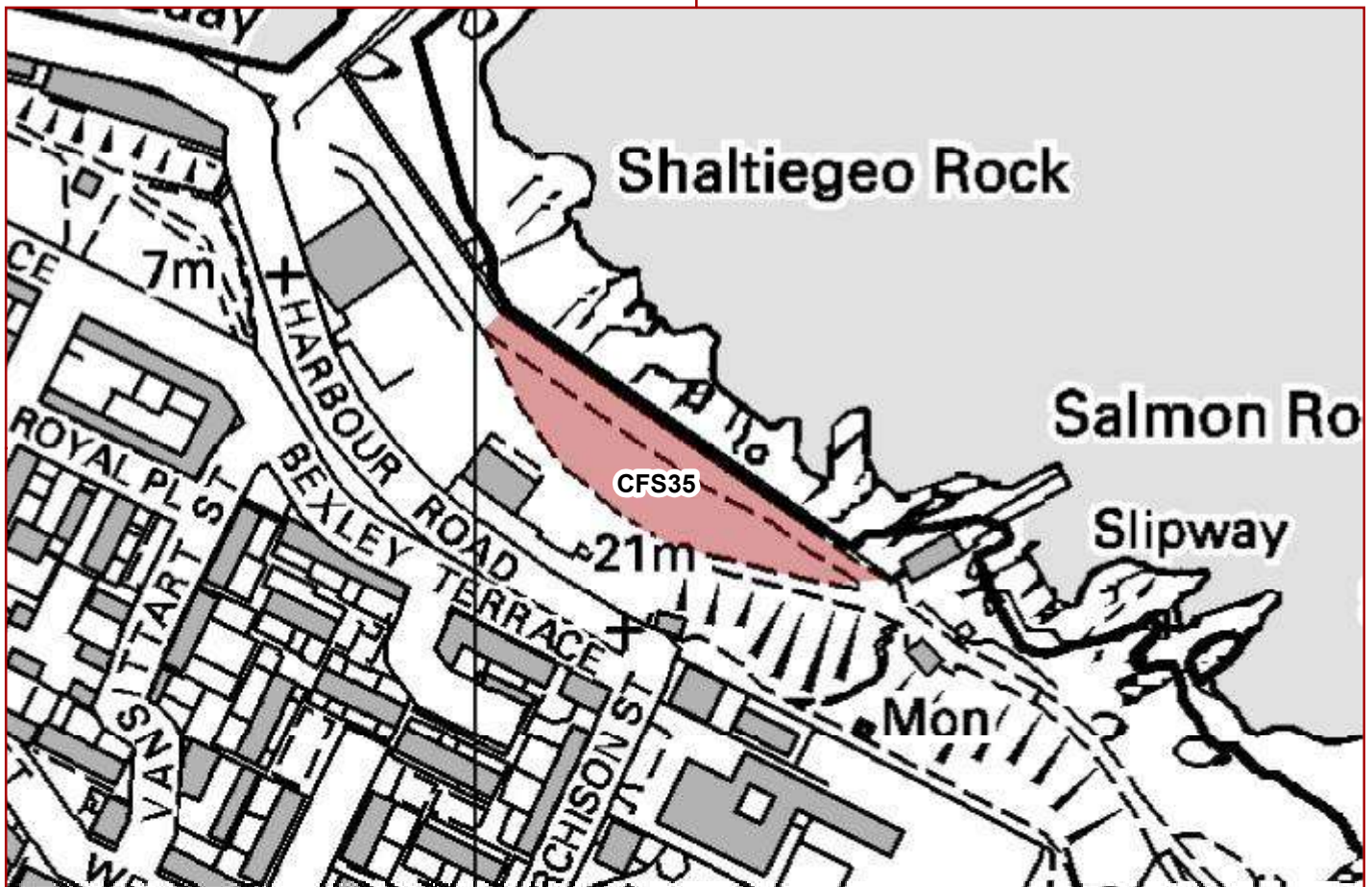
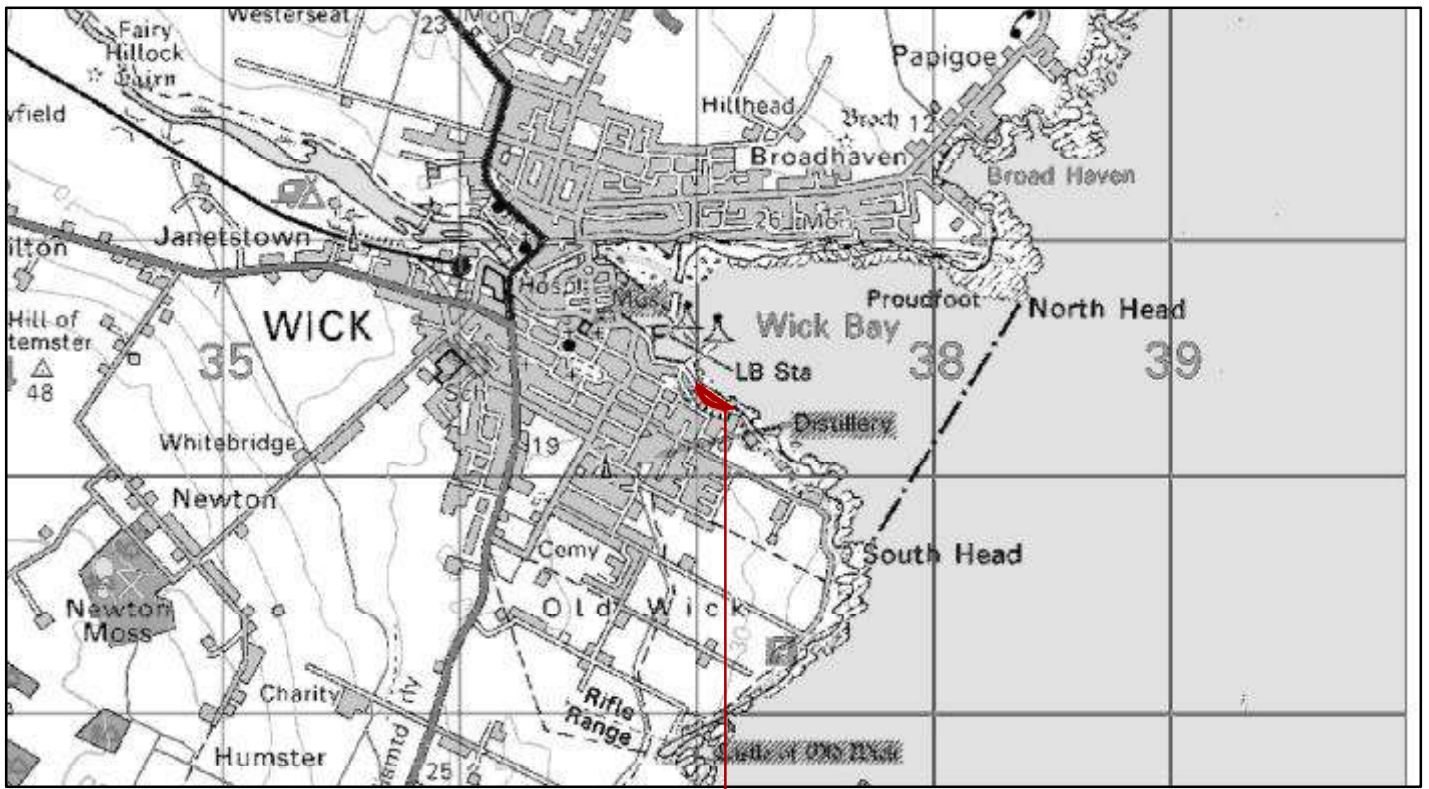


CFS34 - 0.16 HA: Site C, South Head, Wick Harbour
NORTH HIGHLAND ONSHORE VISION

PLEASE NOTE: These sites have been suggested to us during the Call for Sites and are not necessarily supported by the Council. The sites will be assessed as part of the preparation of the Caithness and Sutherland Local Development Plan.

1:2,500

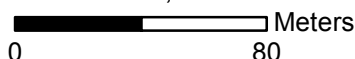


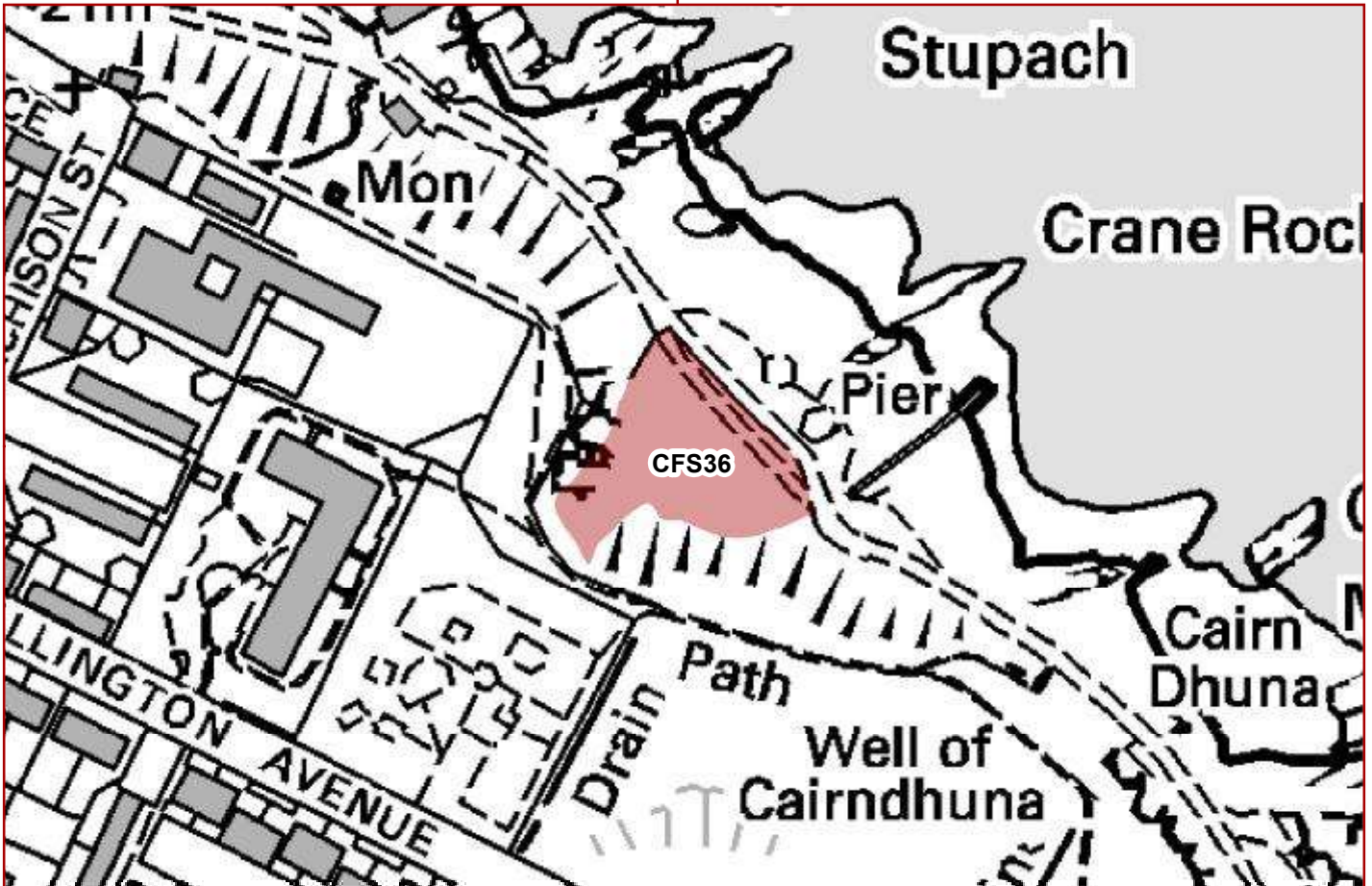
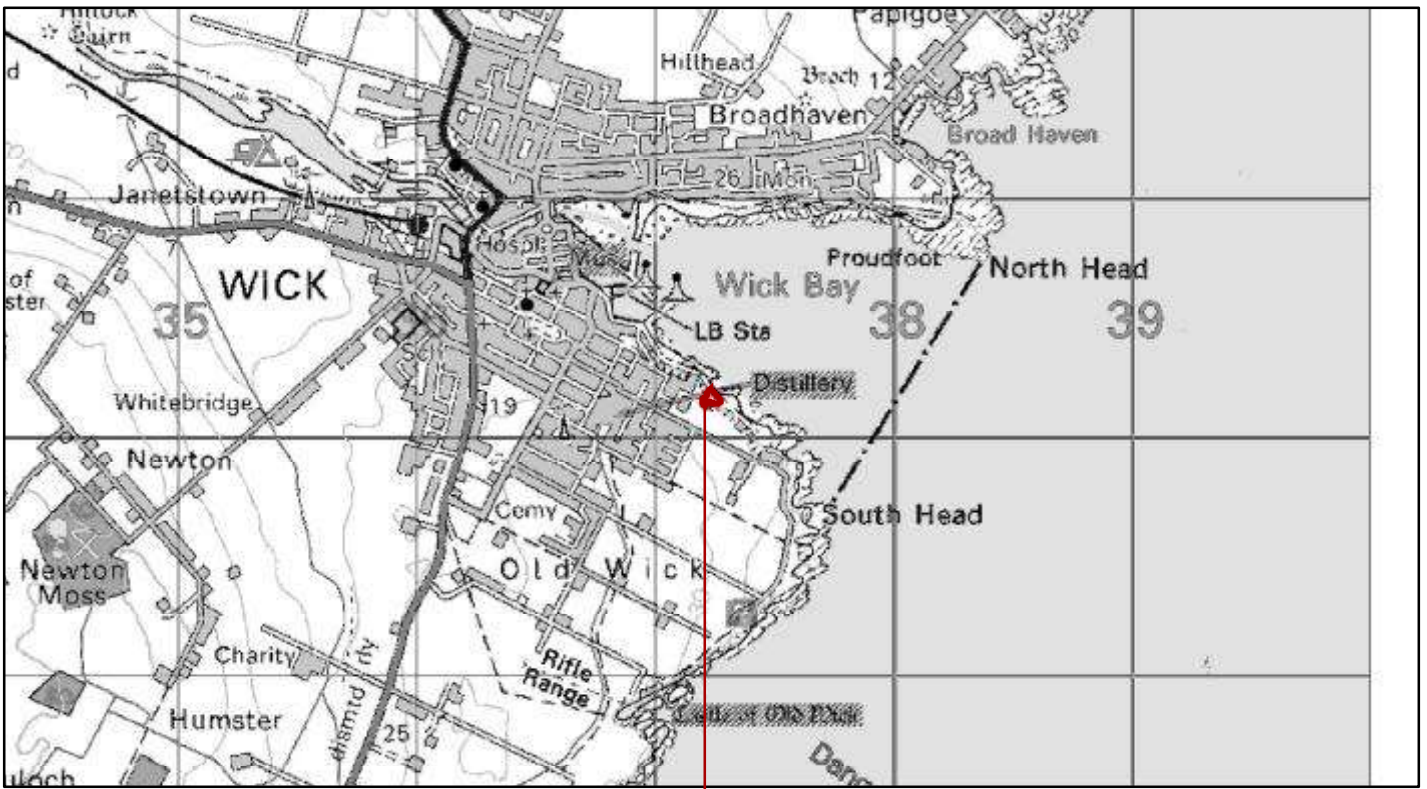


CFS35 - 0.35 HA: Site D, South Head, Wick Harbour
NORTH HIGHLAND ONSHORE VISION

PLEASE NOTE: These sites have been suggested to us during the Call for Sites and are not necessarily supported by the Council. The sites will be assessed as part of the preparation of the Caithness and Sutherland Local Development Plan.

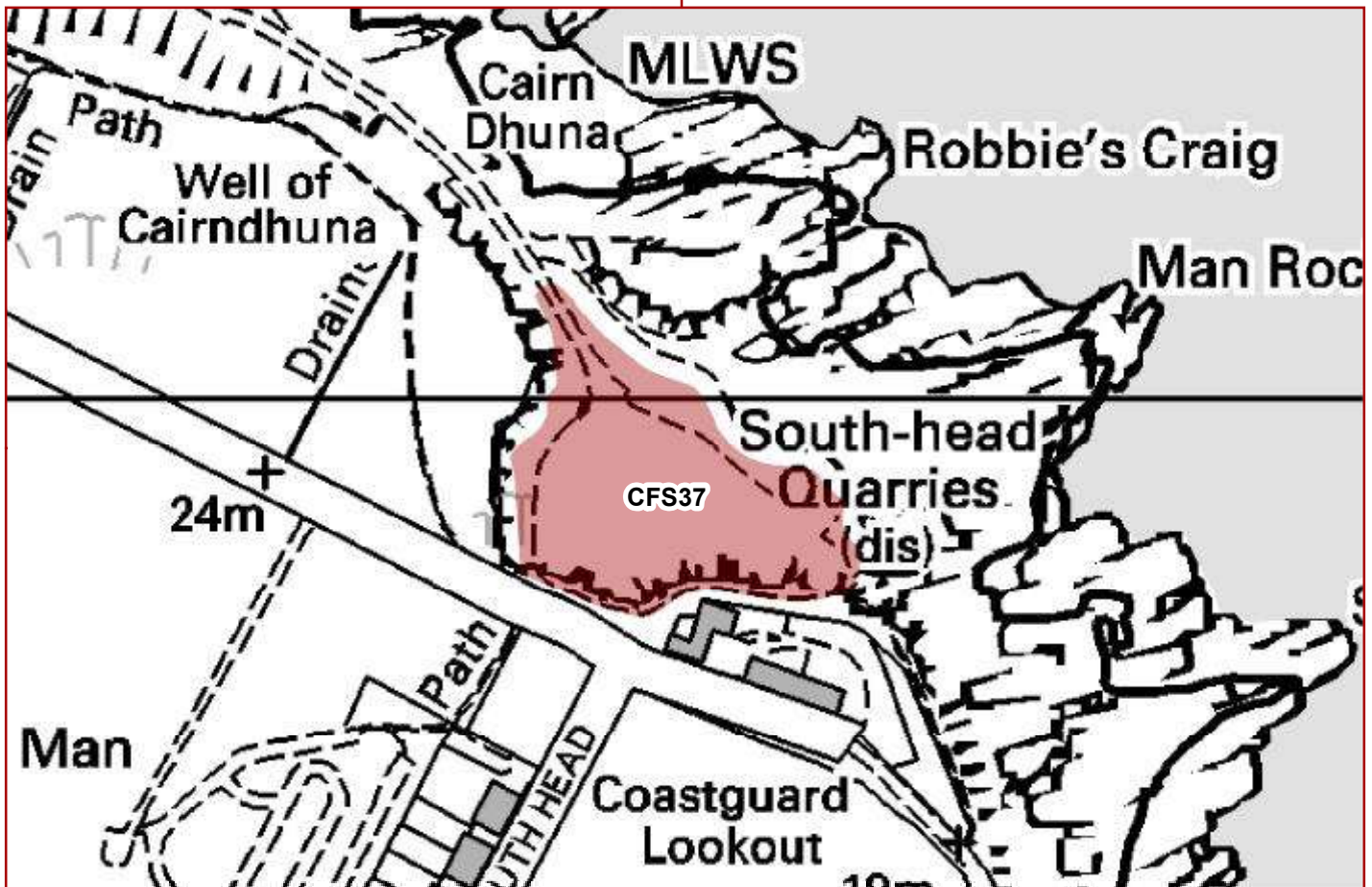
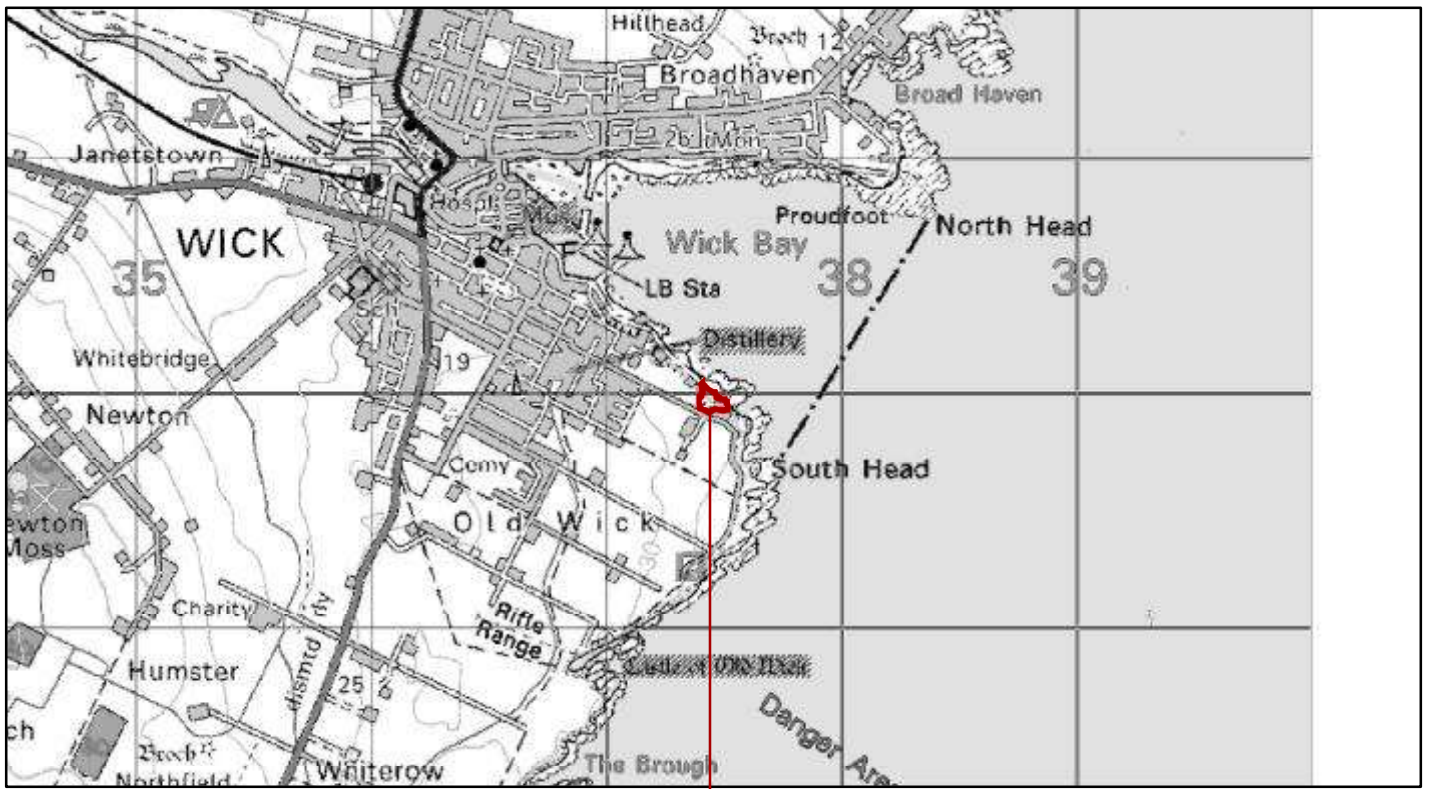
1:2,400





**CFS36 - 0.28 HA: Site E, South Head, Wick Harbour
NORTH HIGHLAND ONSHORE VISION**

PLEASE NOTE: These sites have been suggested to us during the Call for Sites and are not necessarily supported by the Council. The sites will be assessed as part of the preparation of the Caithness and Sutherland Local Development Plan.




CFS37 - 0.83 HA: Site F, South Head, Wick Harbour

NORTH HIGHLAND ONSHORE VISION

PLEASE NOTE: These sites have been suggested to us during the Call for Sites and are not necessarily supported by the Council. The sites will be assessed as part of the preparation of the Caithness and Sutherland Local Development Plan.

1:2,600



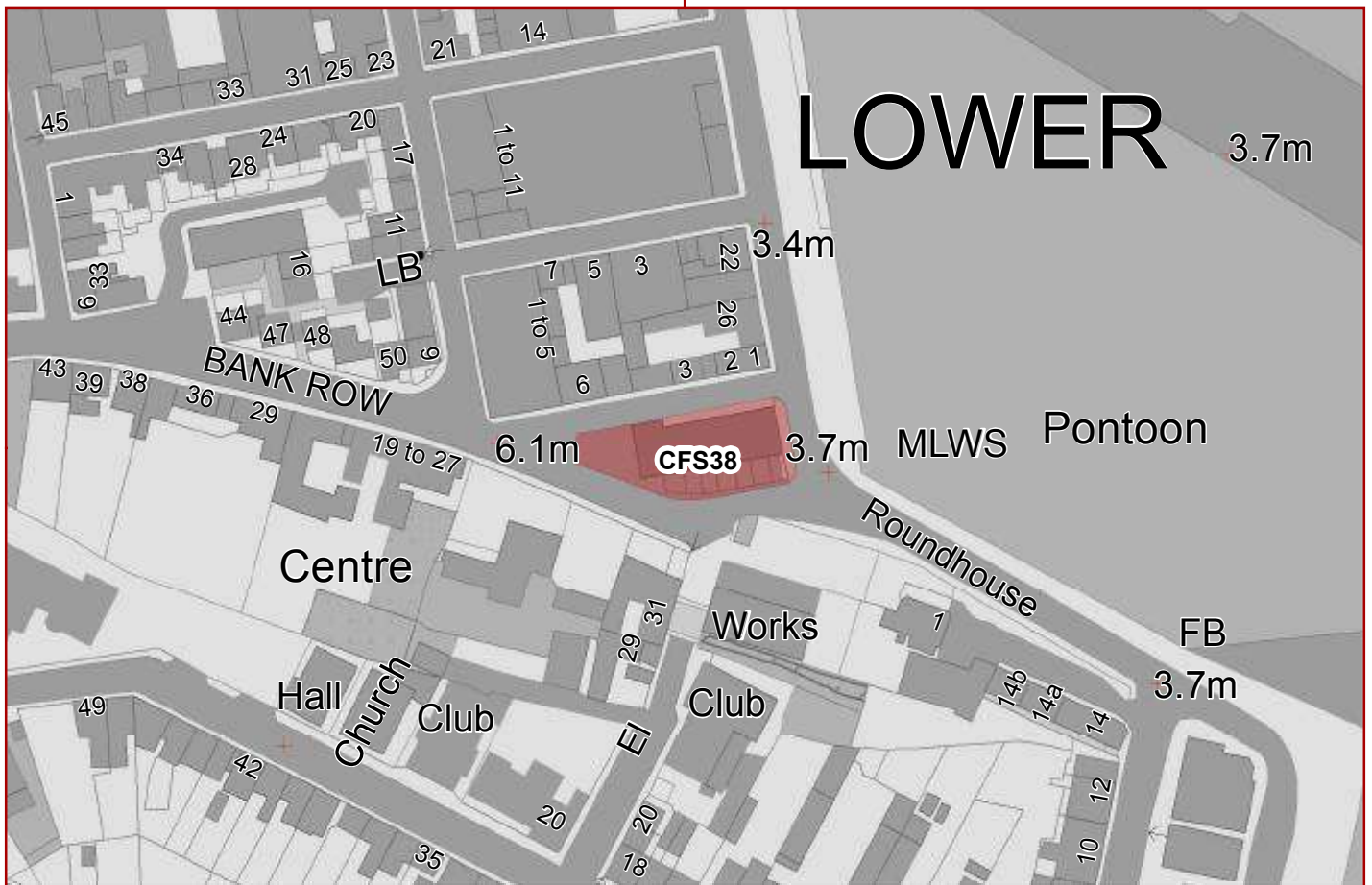
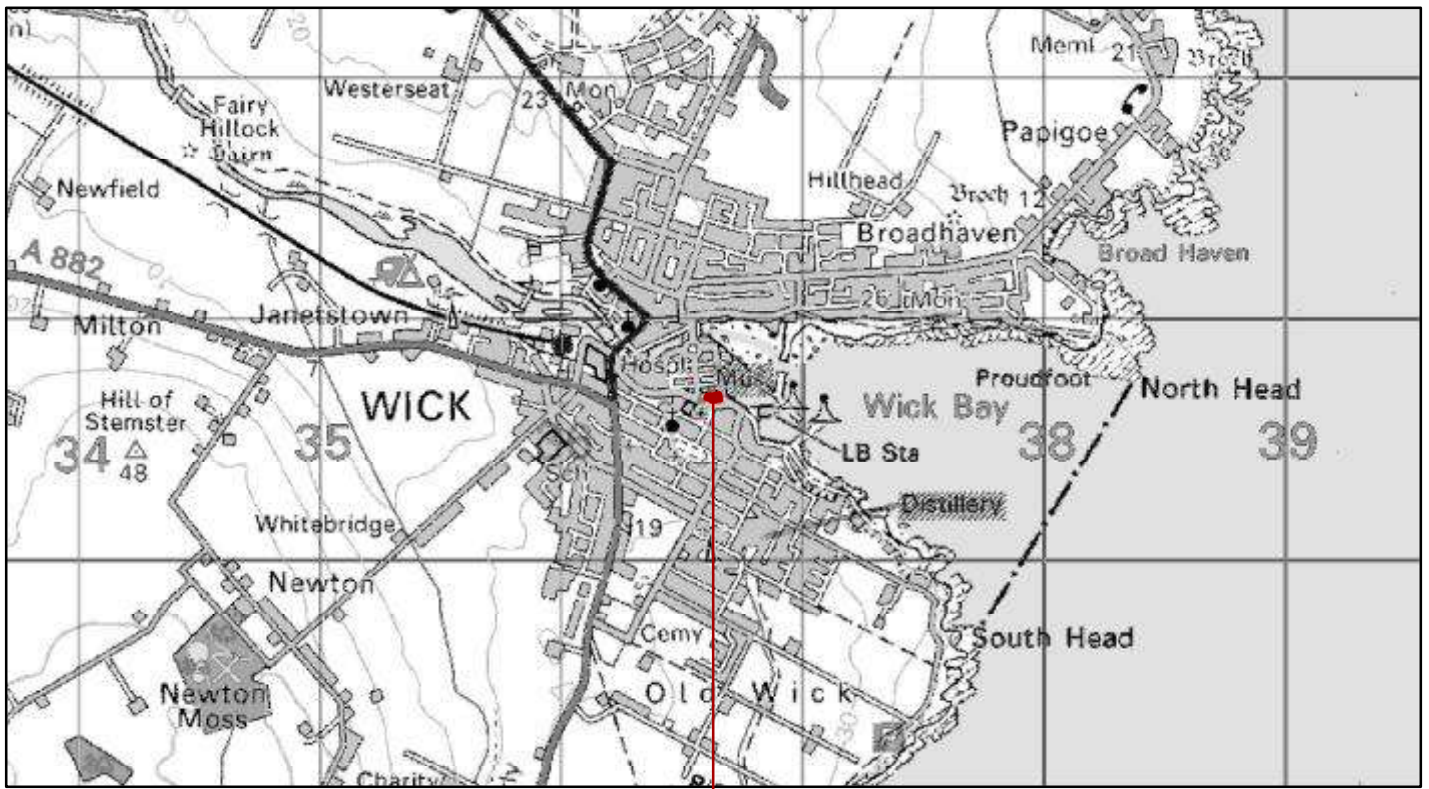
© Crown copyright.

All rights reserved 100023369

Date: 12/02/13



Planning & Development Service

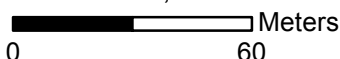


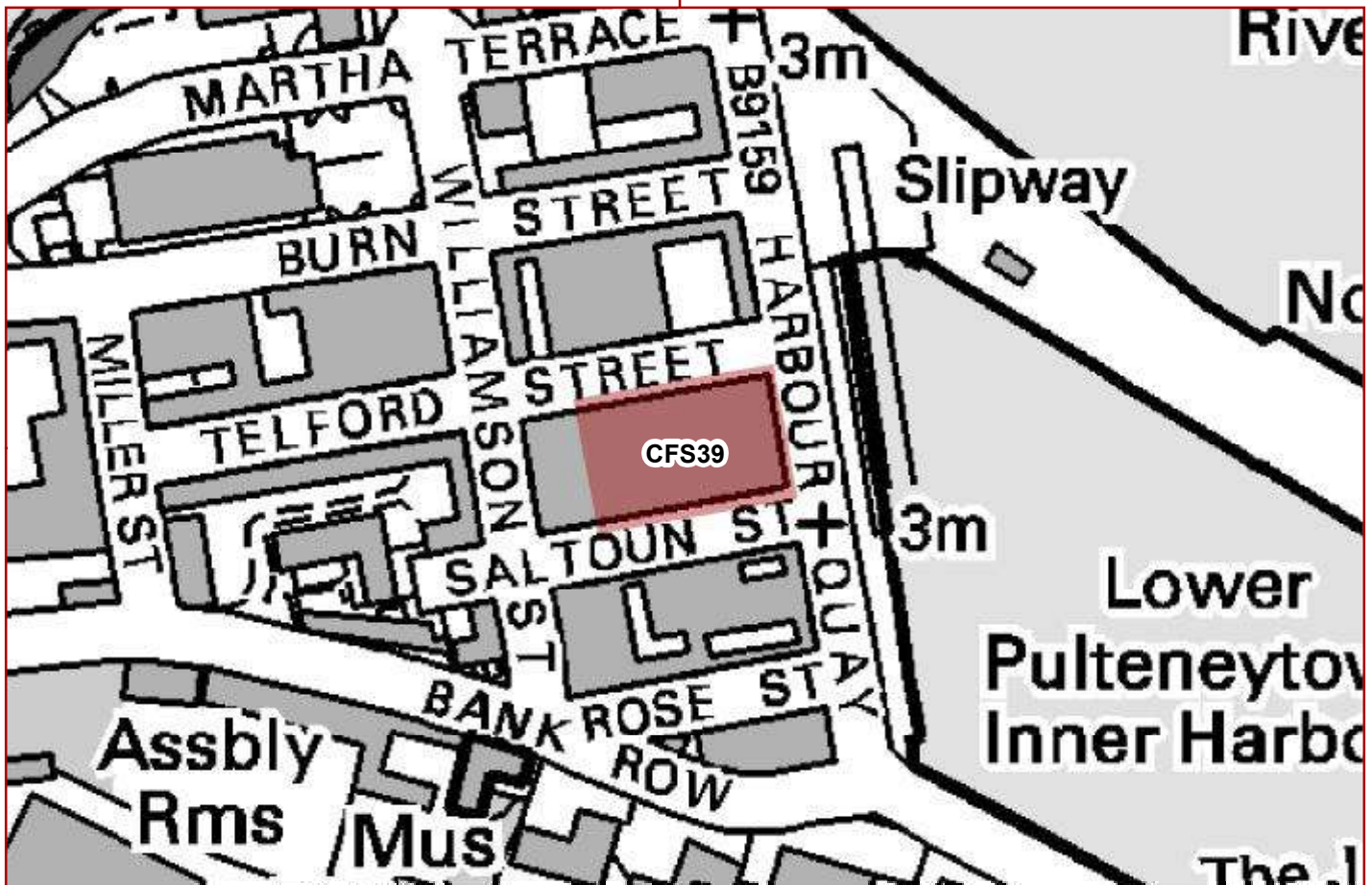
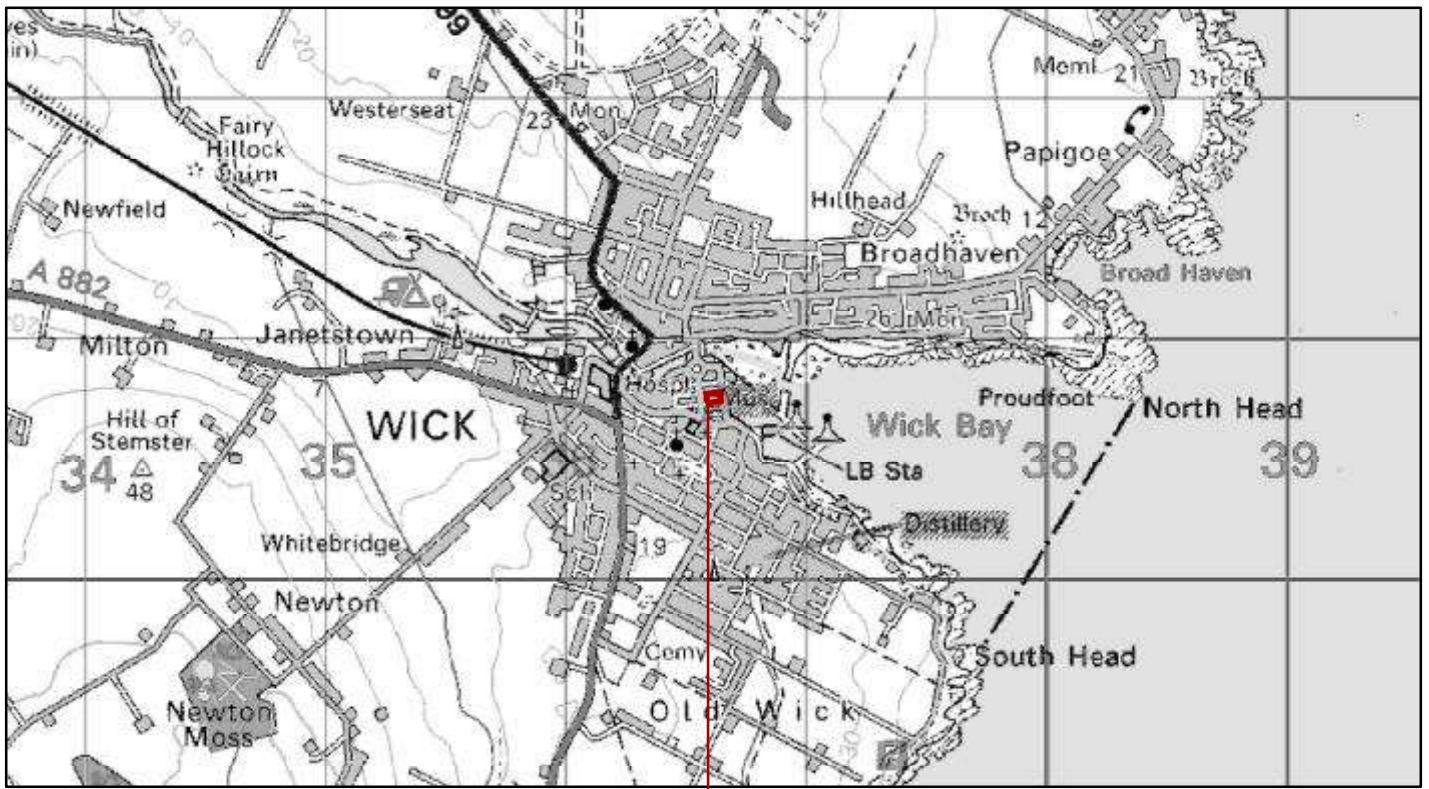
CFS38 - 0.11 HA: Area 1, Harbour Quay, Wick

NORTH HIGHLAND ONSHORE VISION

PLEASE NOTE: These sites have been suggested to us during the Call for Sites and are not necessarily supported by the Council. The sites will be assessed as part of the preparation of the Caithness and Sutherland Local Development Plan.

1:1,900



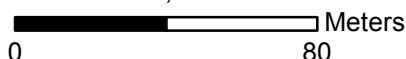


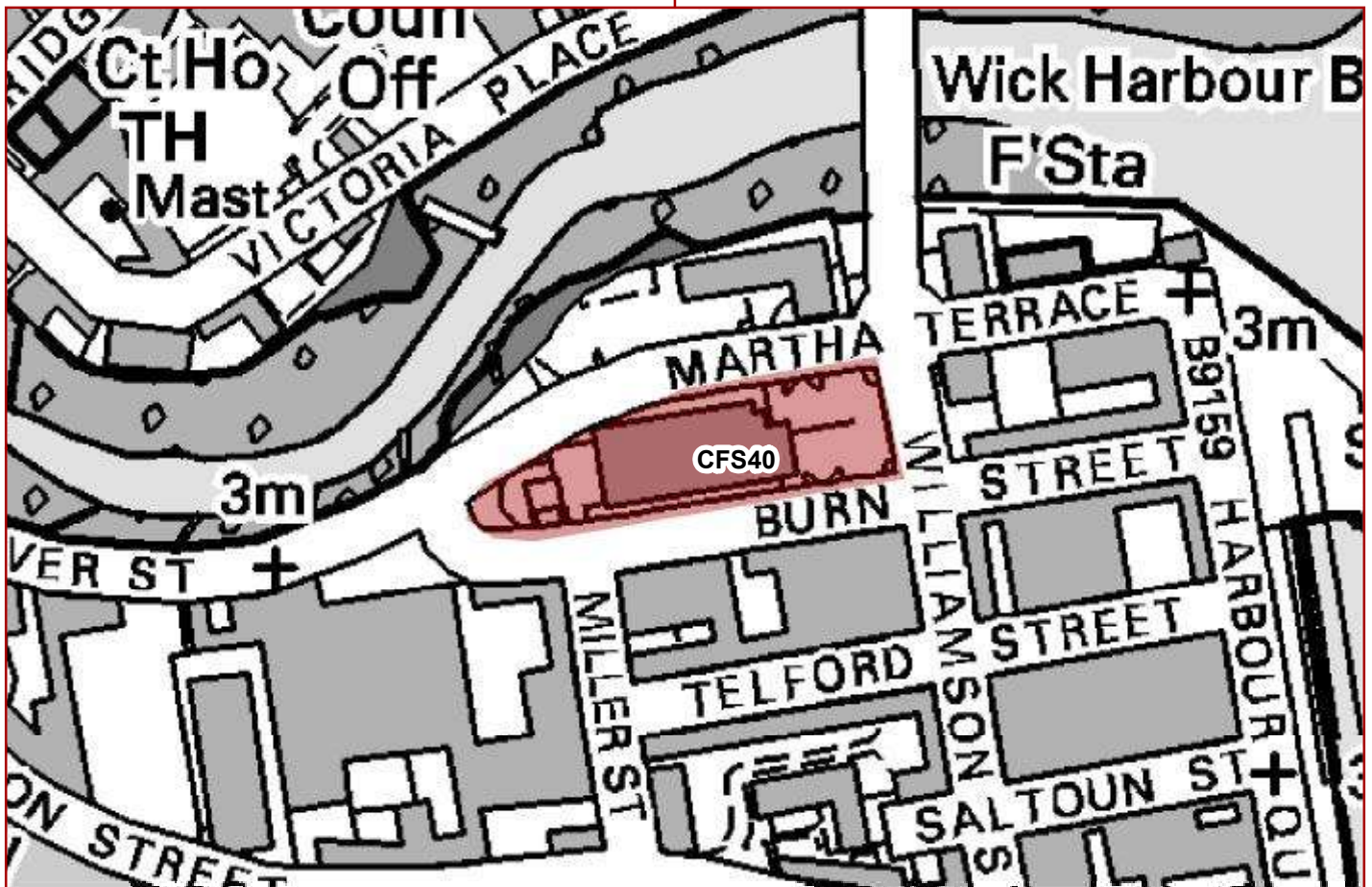
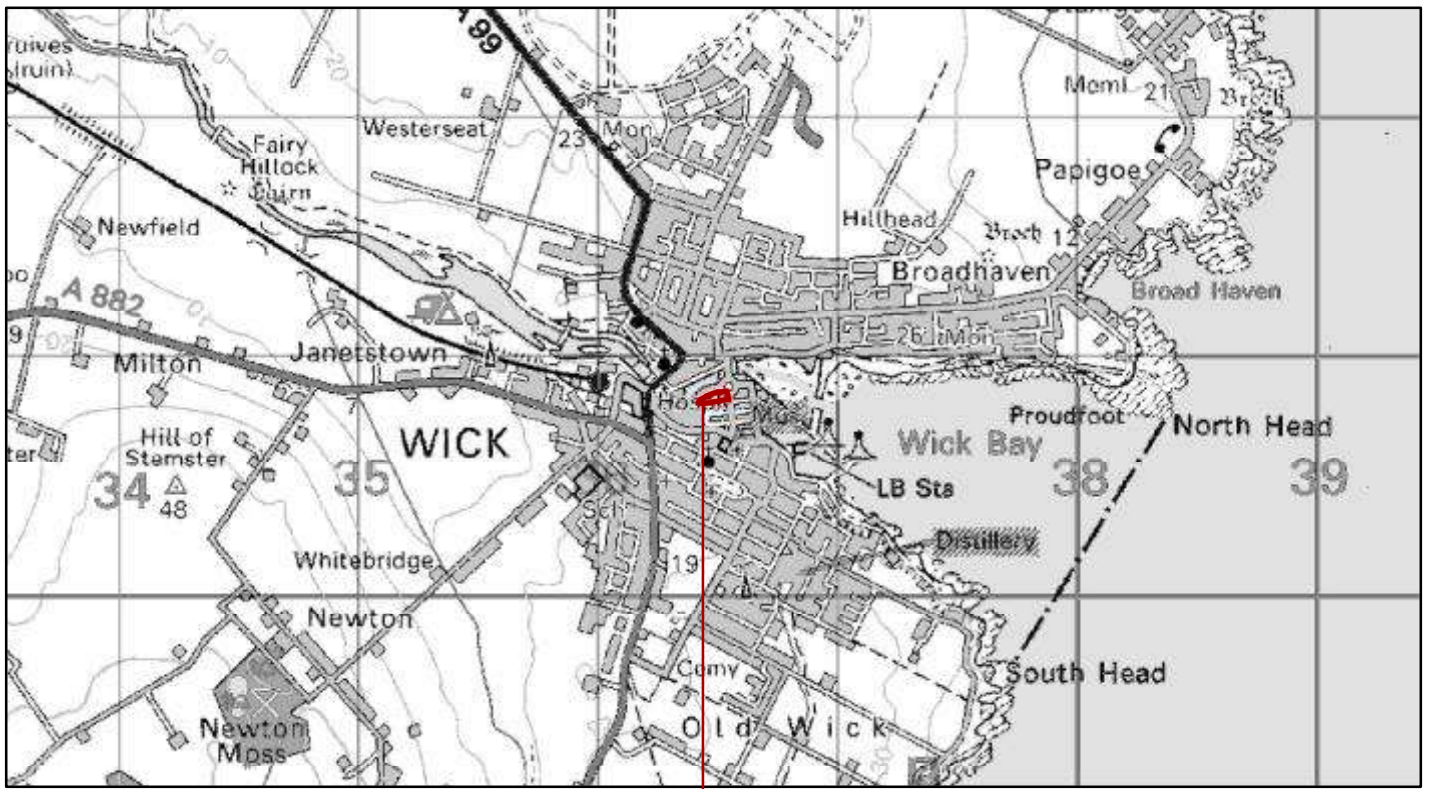
CFS39 - 0.21 HA: Area 2, Harbour Quay, Wick

NORTH HIGHLAND ONSHORE VISION

PLEASE NOTE: These sites have been suggested to us during the Call for Sites and are not necessarily supported by the Council. The sites will be assessed as part of the preparation of the Caithness and Sutherland Local Development Plan.

1:2,000




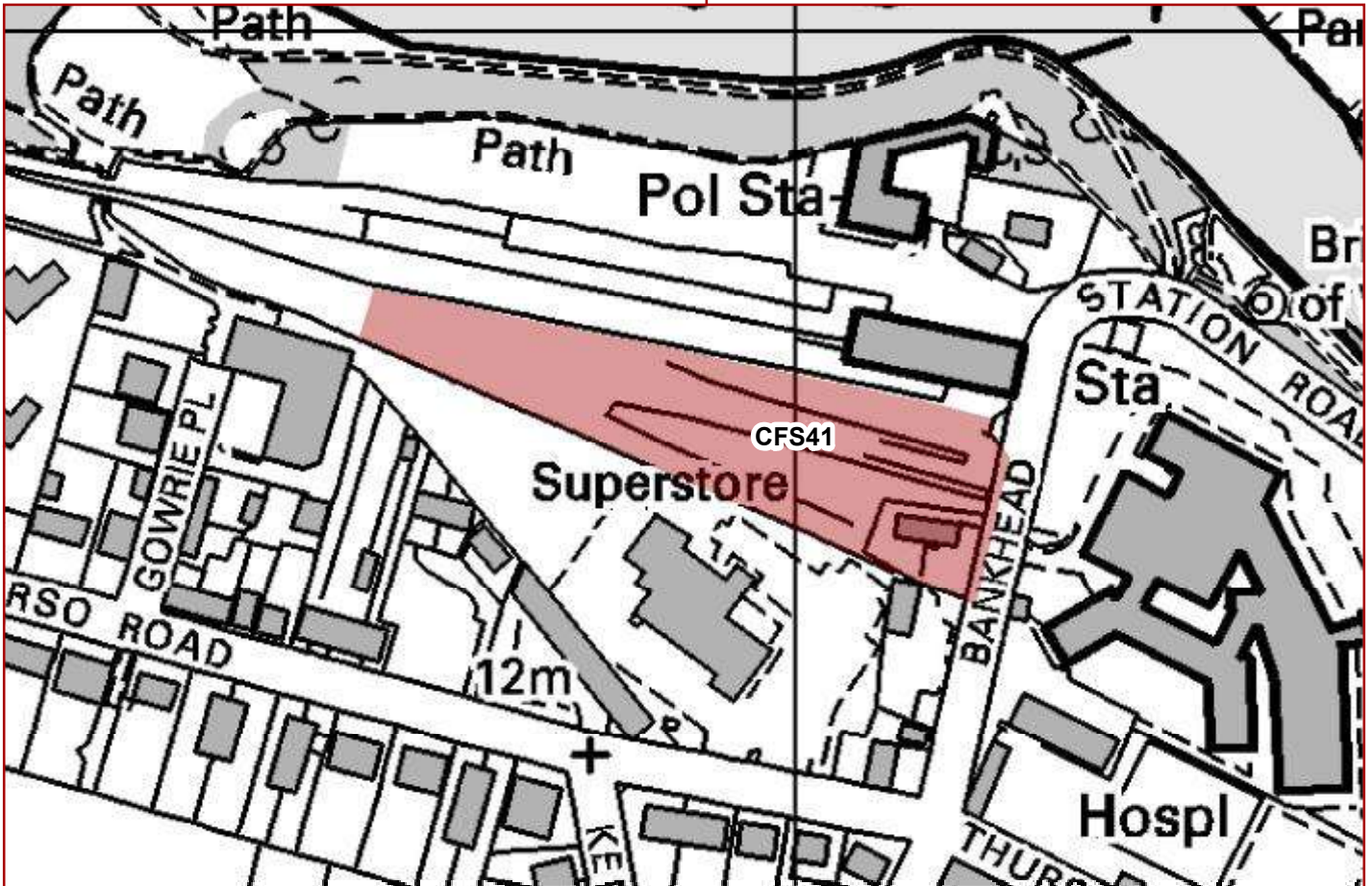
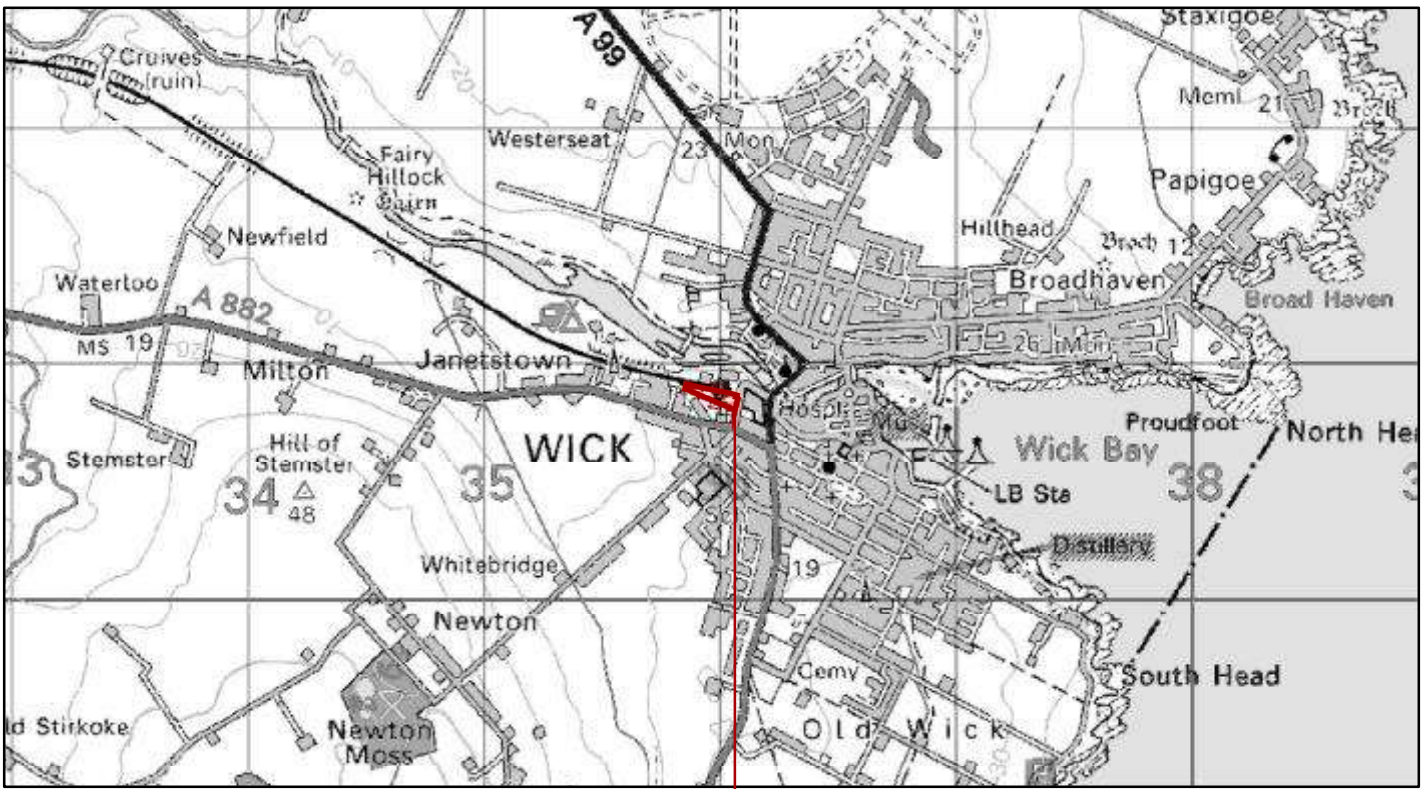


**CFS40 - 0.39 HA: Area 3 (swimming pool), River Street, Wick
NORTH HIGHLAND ONSHORE VISION**

PLEASE NOTE: These sites have been suggested to us during the Call for Sites and are not necessarily supported by the Council. The sites will be assessed as part of the preparation of the Caithness and Sutherland Local Development Plan.

1:2,100

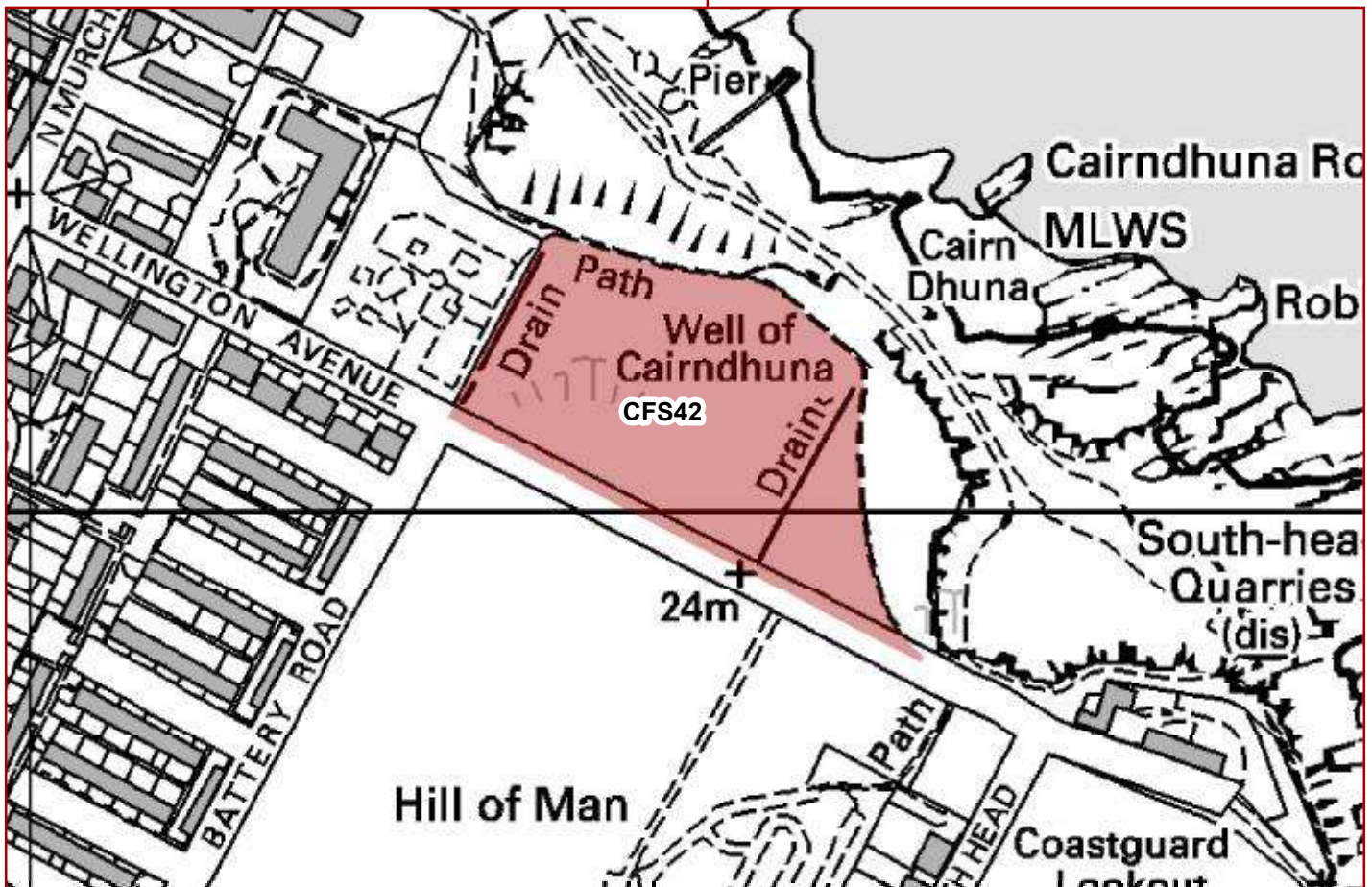
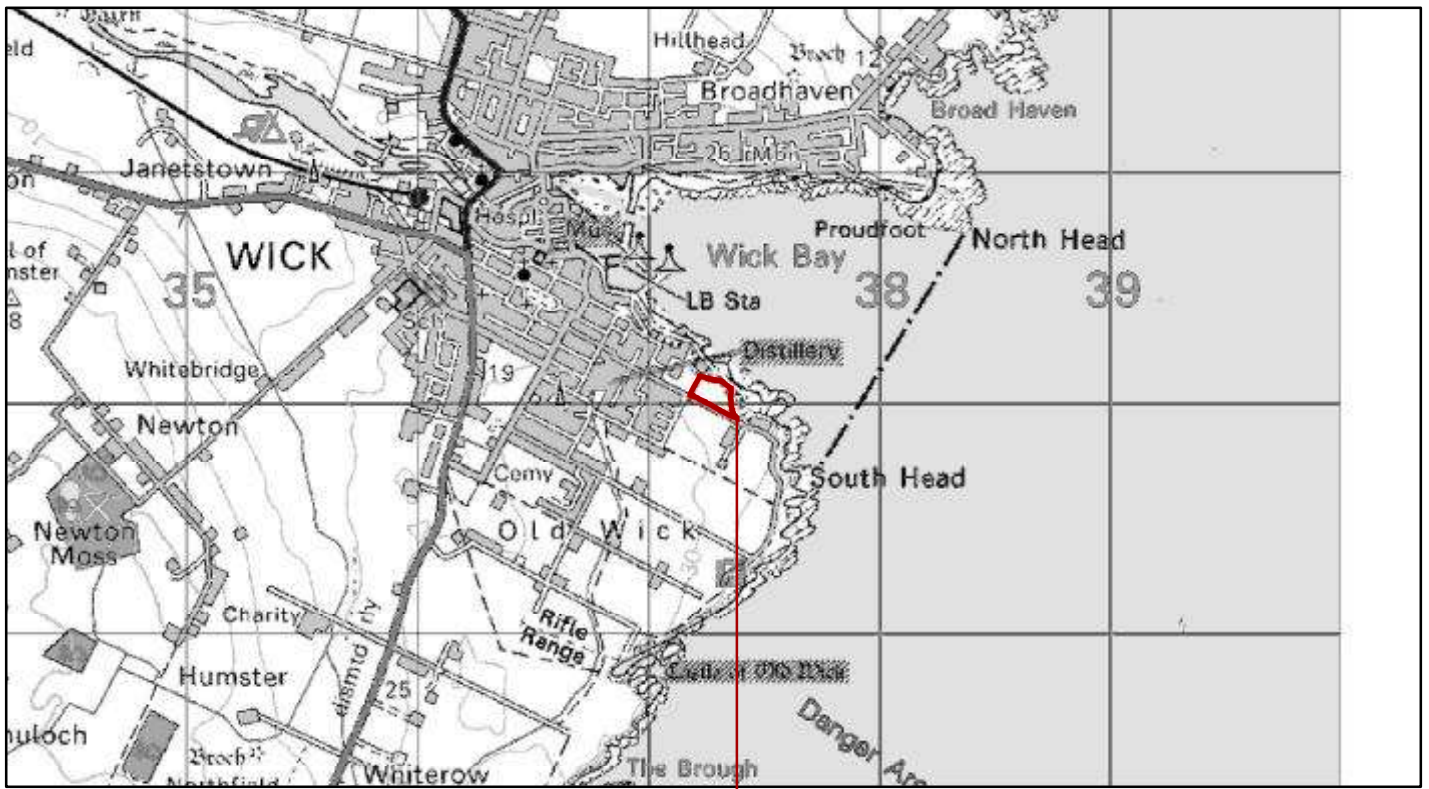




CFS41 - 0.94 HA: Area 4, Railway sidings, Wick

NORTH HIGHLAND ONSHORE VISION

PLEASE NOTE: These sites have been suggested to us during the Call for Sites and are not necessarily supported by the Council. The sites will be assessed as part of the preparation of the Caithness and Sutherland Local Development Plan.




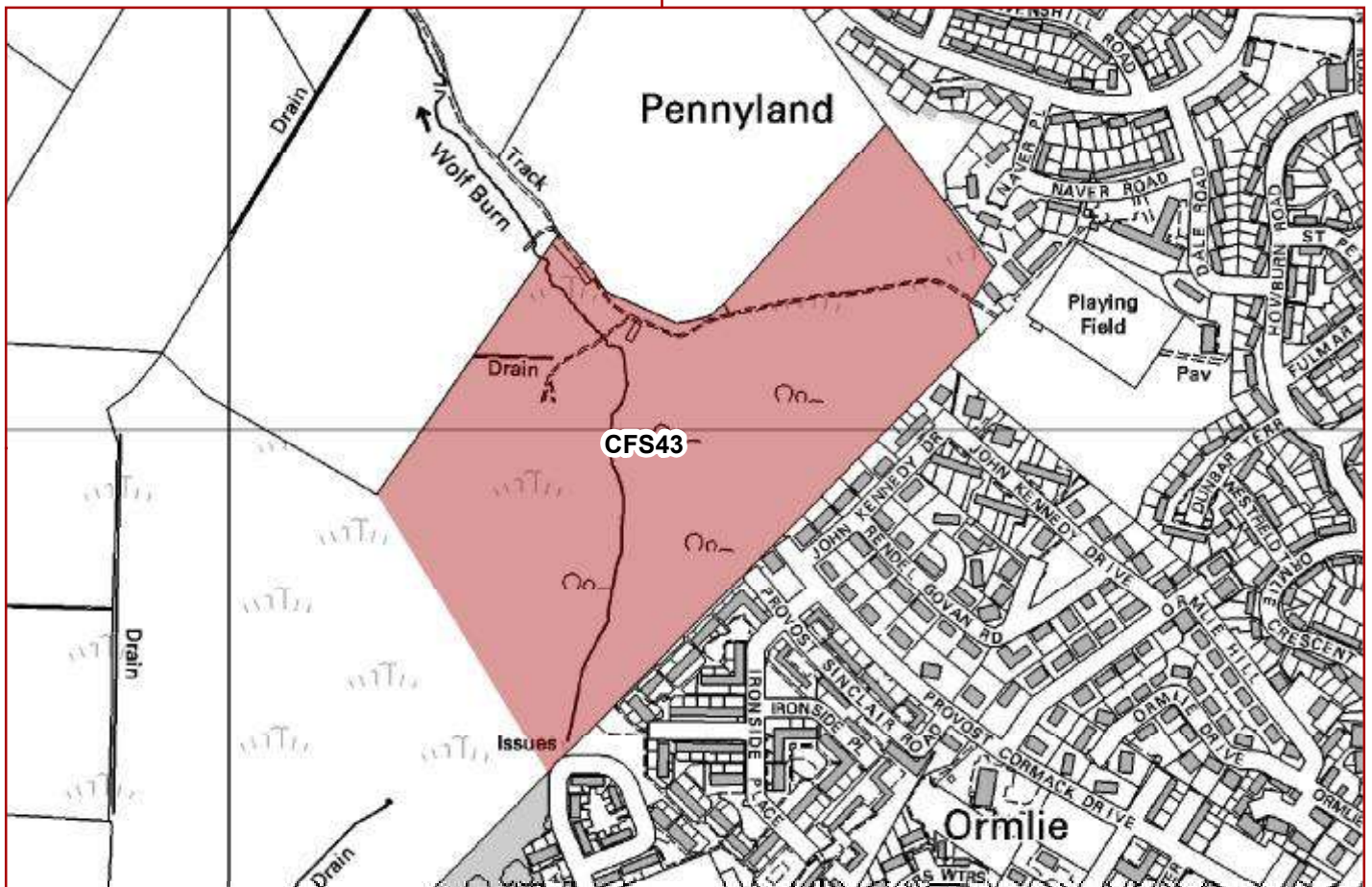
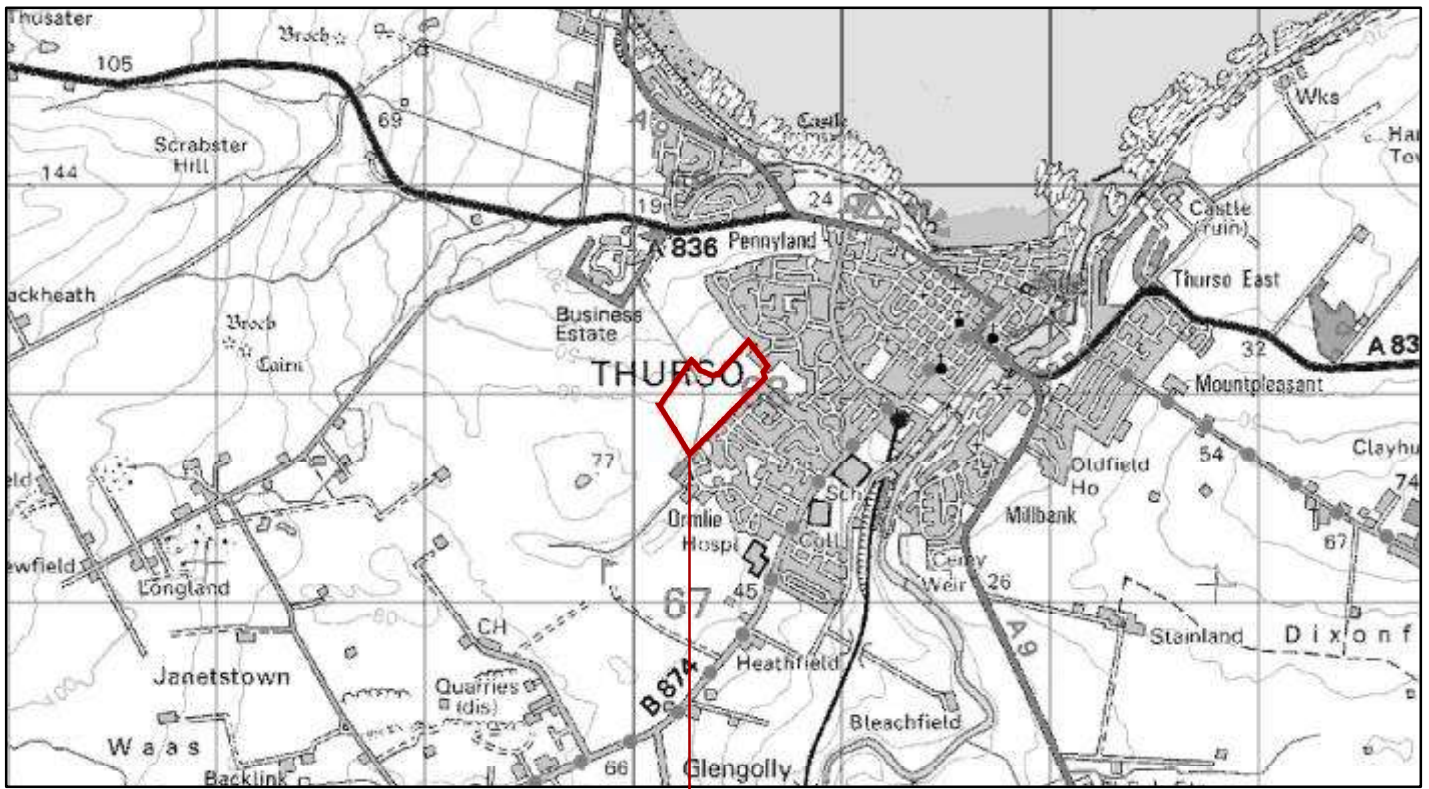
CFS42 - 1.81 HA: Land at Wellington Avenue, Wellington Road, South Head, Wick

NORTH HIGHLAND ONSHORE VISION

PLEASE NOTE: These sites have been suggested to us during the Call for Sites and are not necessarily supported by the Council. The sites will be assessed as part of the preparation of the Caithness and Sutherland Local Development Plan.

1:3,100

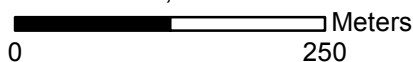


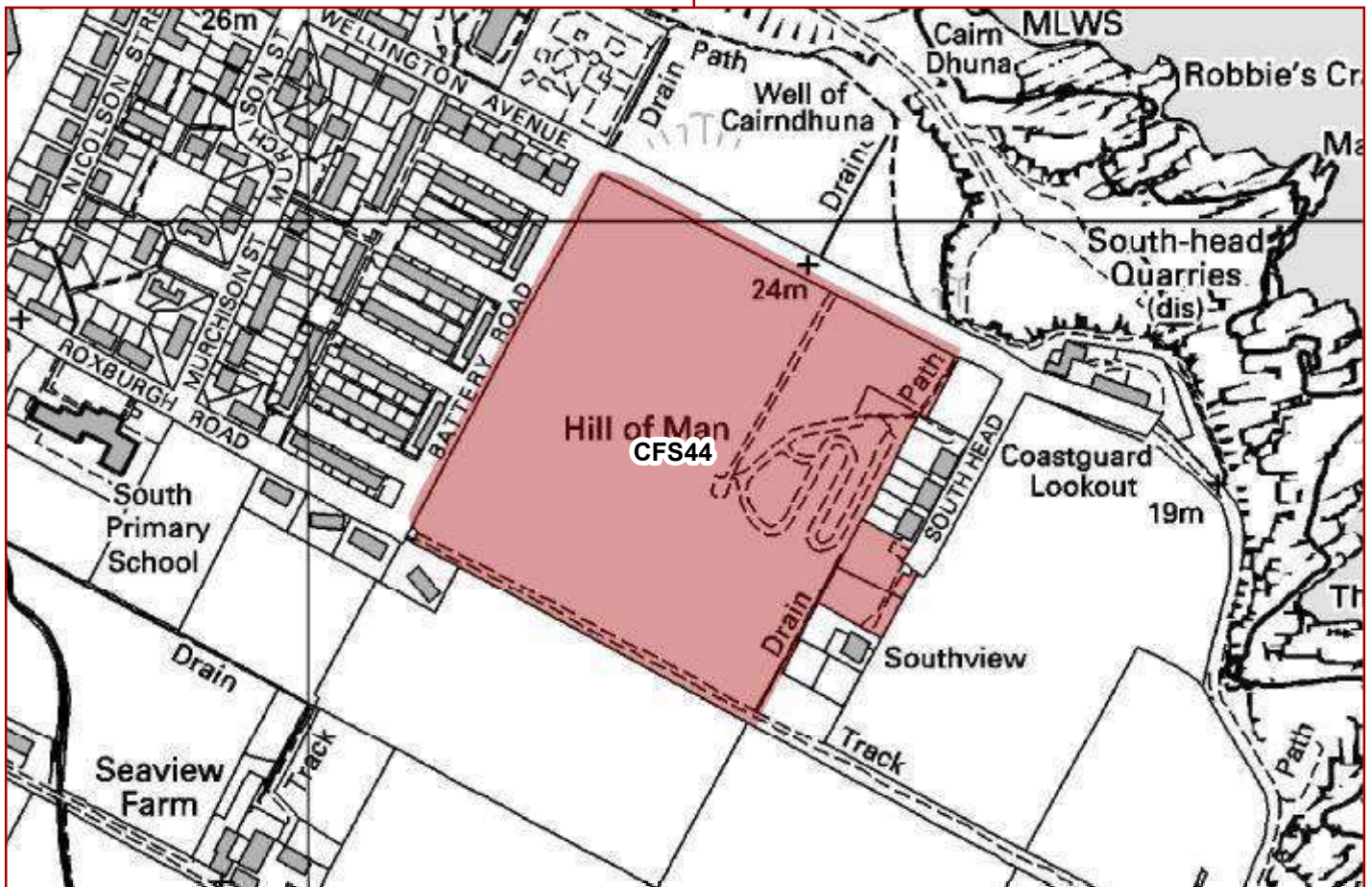
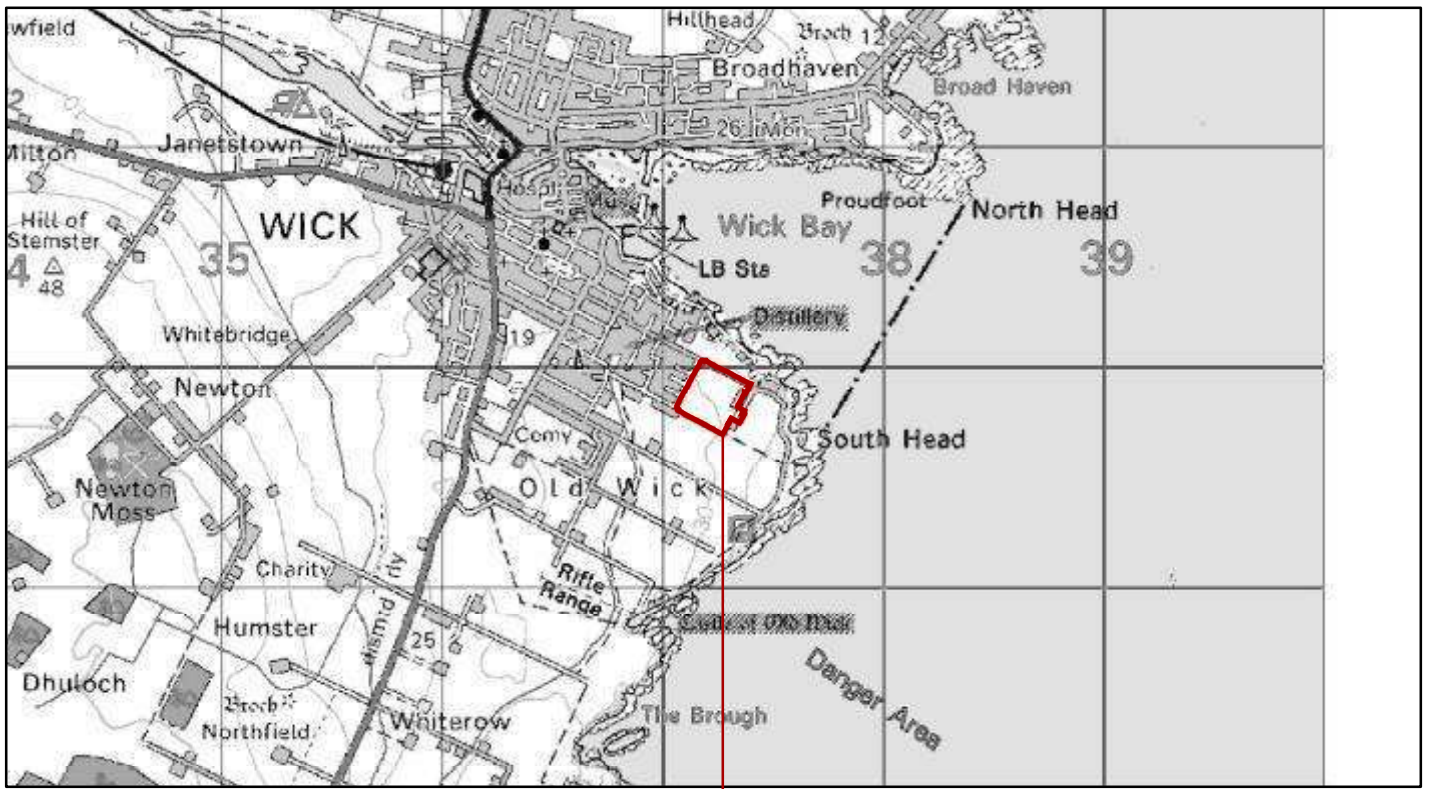


**CFS43 - 12.73 HA: Pennyland South, Pennyland, Wick
NORTH HIGHLAND ONSHORE VISION**

PLEASE NOTE: These sites have been suggested to us during the Call for Sites and are not necessarily supported by the Council. The sites will be assessed as part of the preparation of the Caithness and Sutherland Local Development Plan.

1:6,100

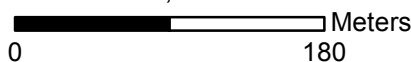


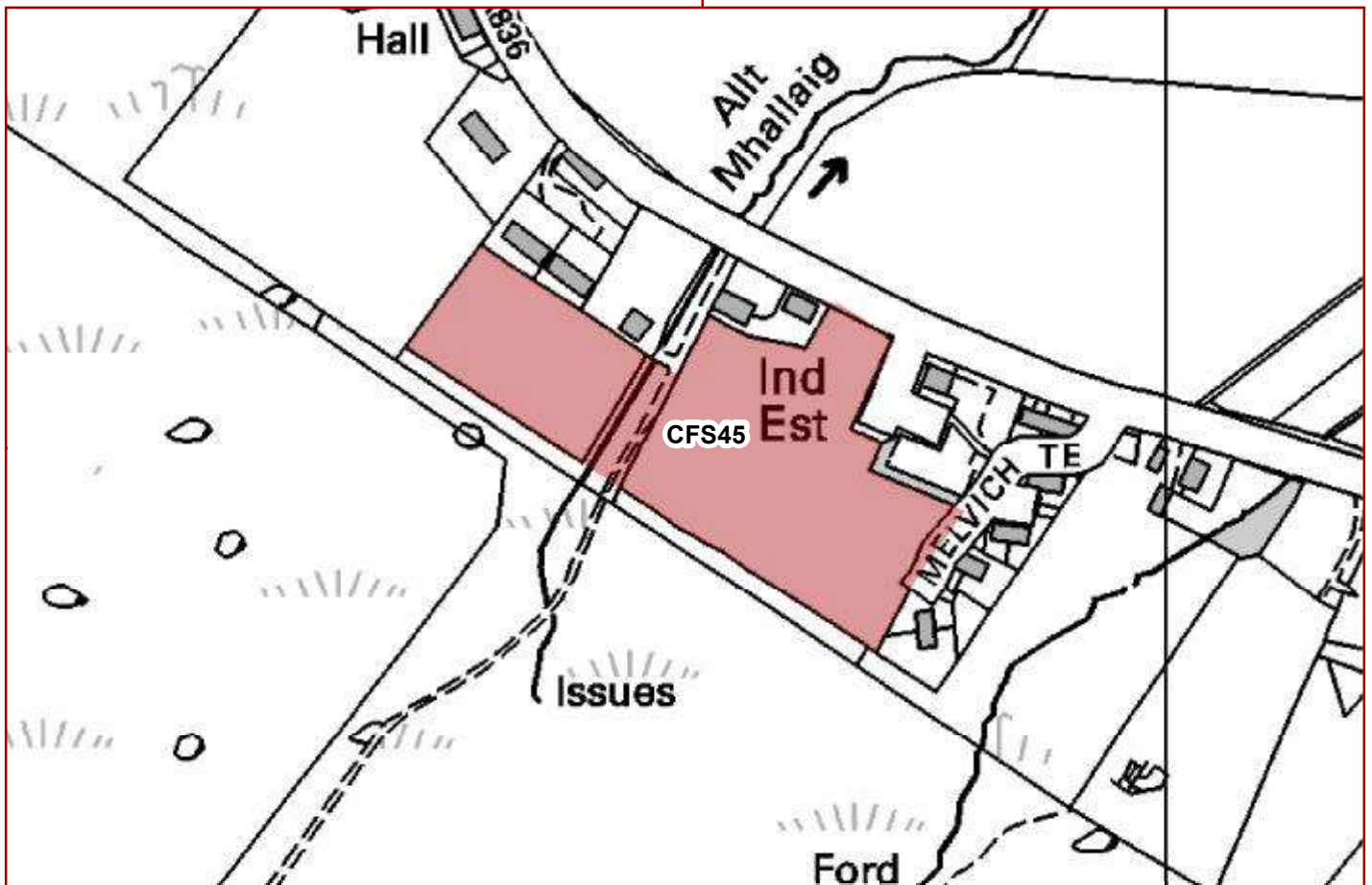
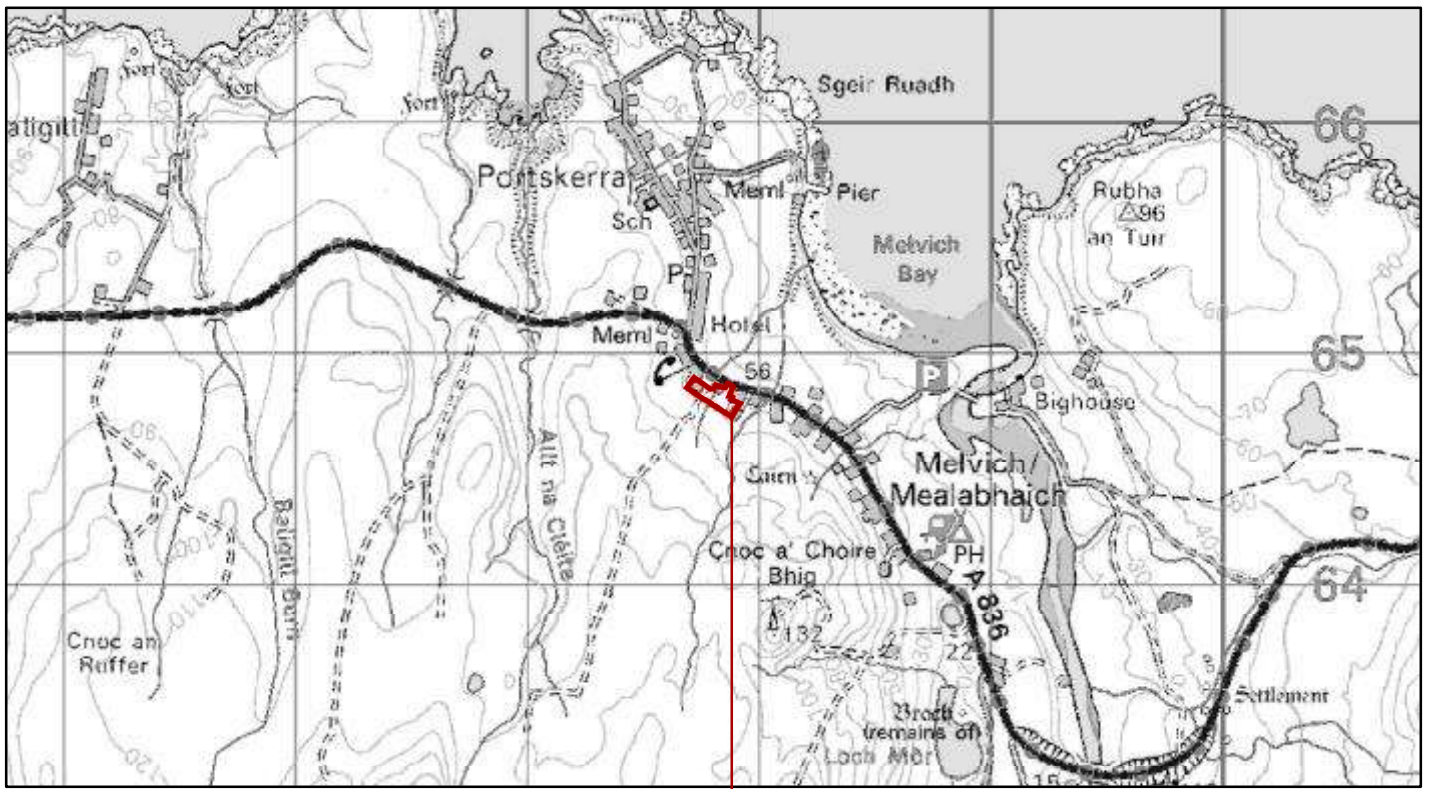


**CFS44 - 6.56 HA: Hill of Man, Wellington Road, South Head, Wick
NORTH HIGHLAND ONSHORE VISION**

PLEASE NOTE: These sites have been suggested to us during the Call for Sites and are not necessarily supported by the Council. The sites will be assessed as part of the preparation of the Caithness and Sutherland Local Development Plan.

1:4,400

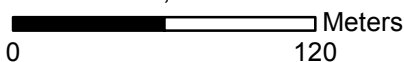


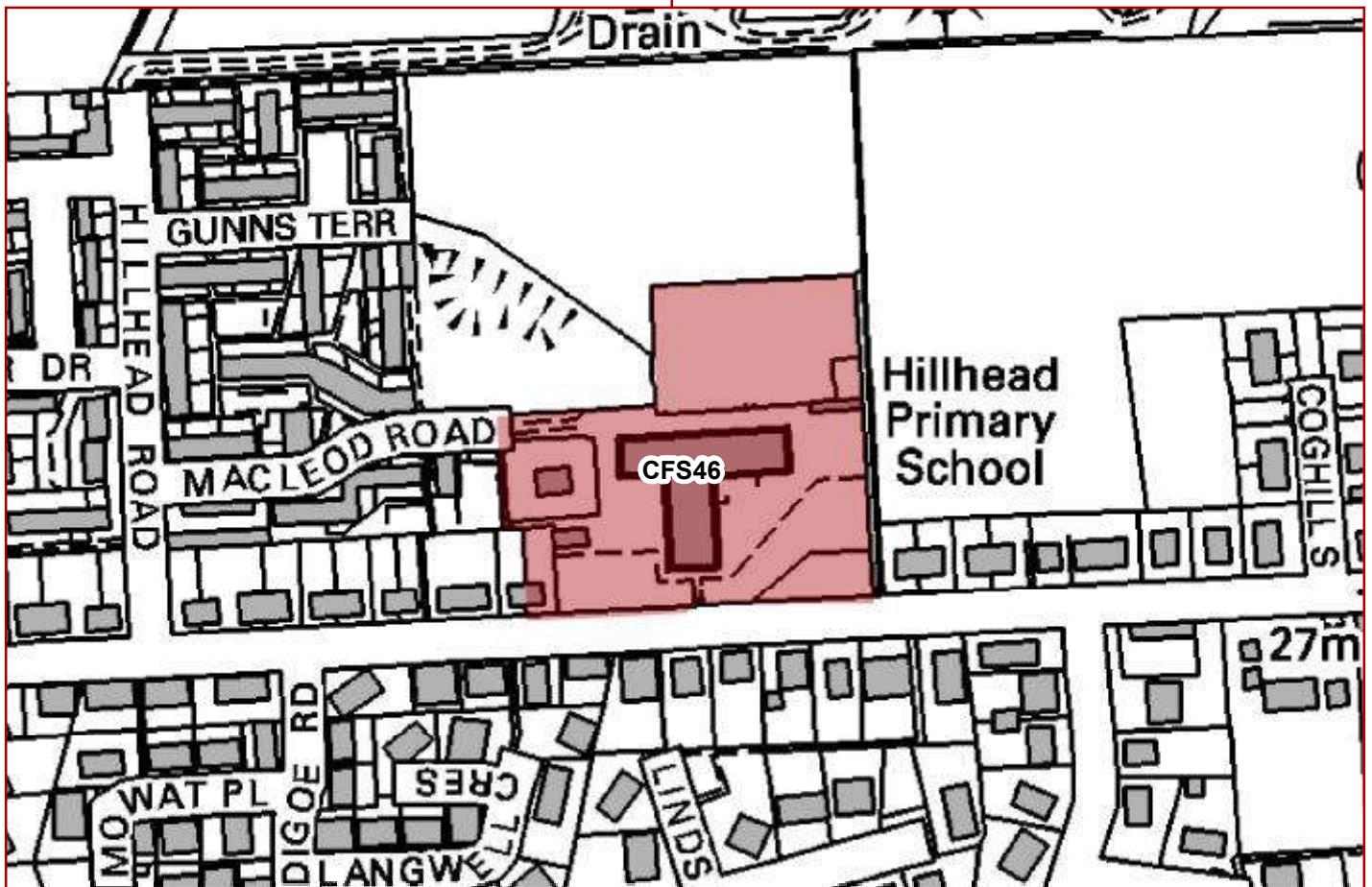
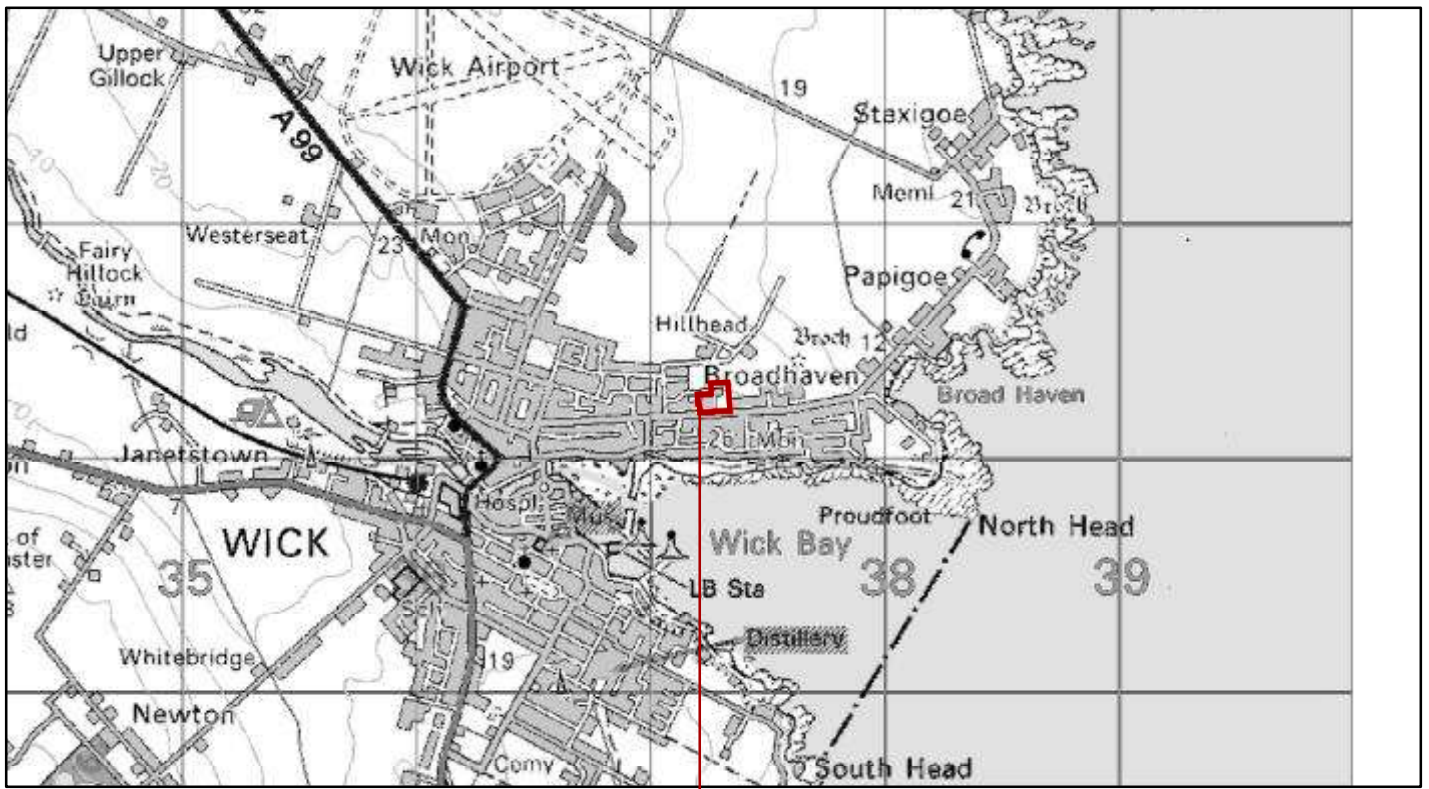


**CFS45 - 1.6 HA: 89 Melvich, By Thurso,
NORTH HIGHLAND ONSHORE VISION**

PLEASE NOTE: These sites have been suggested to us during the Call for Sites and are not necessarily supported by the Council. The sites will be assessed as part of the preparation of the Caithness and Sutherland Local Development Plan.

1:3,000

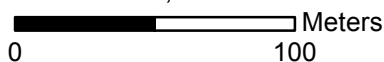


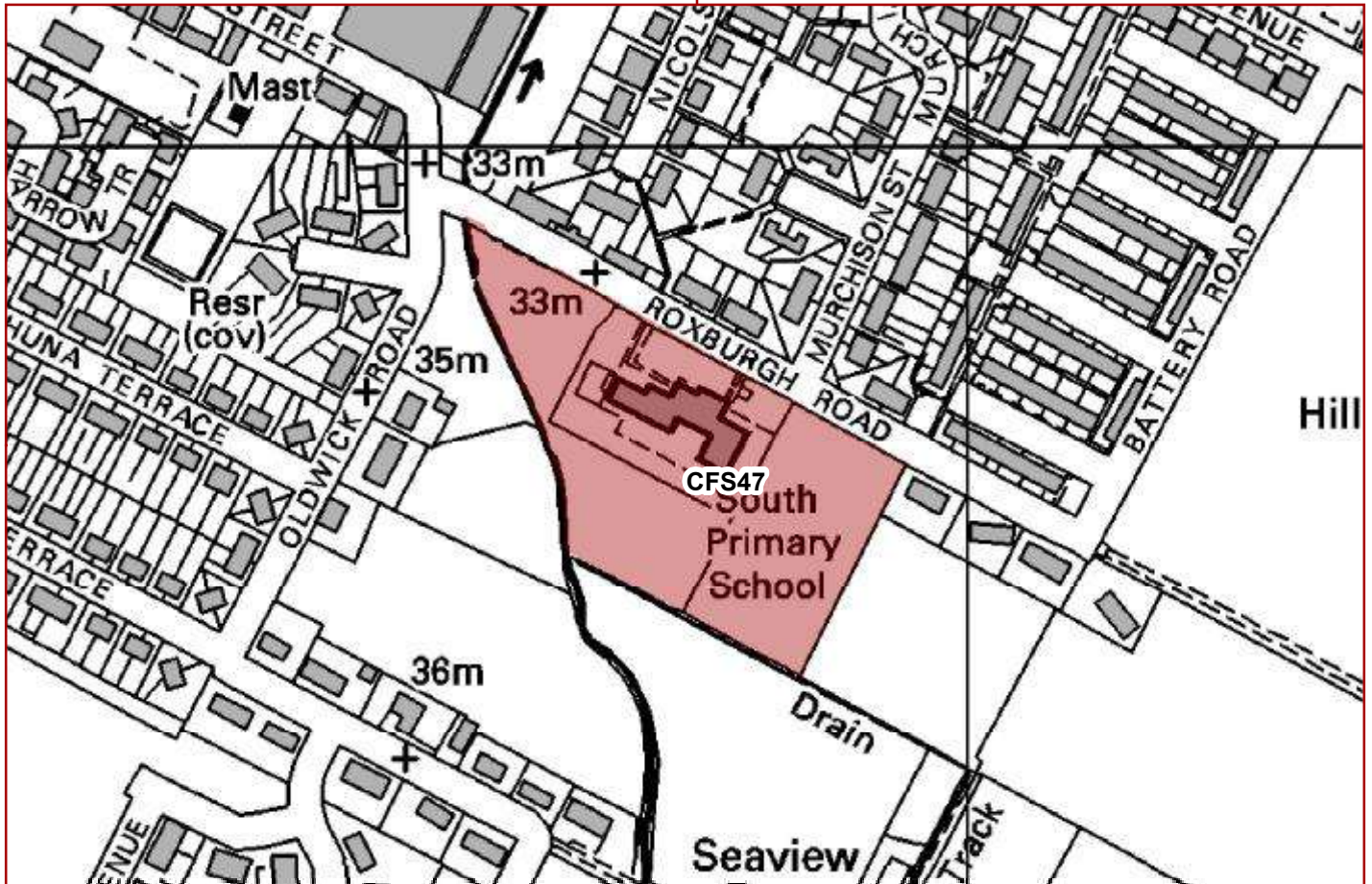
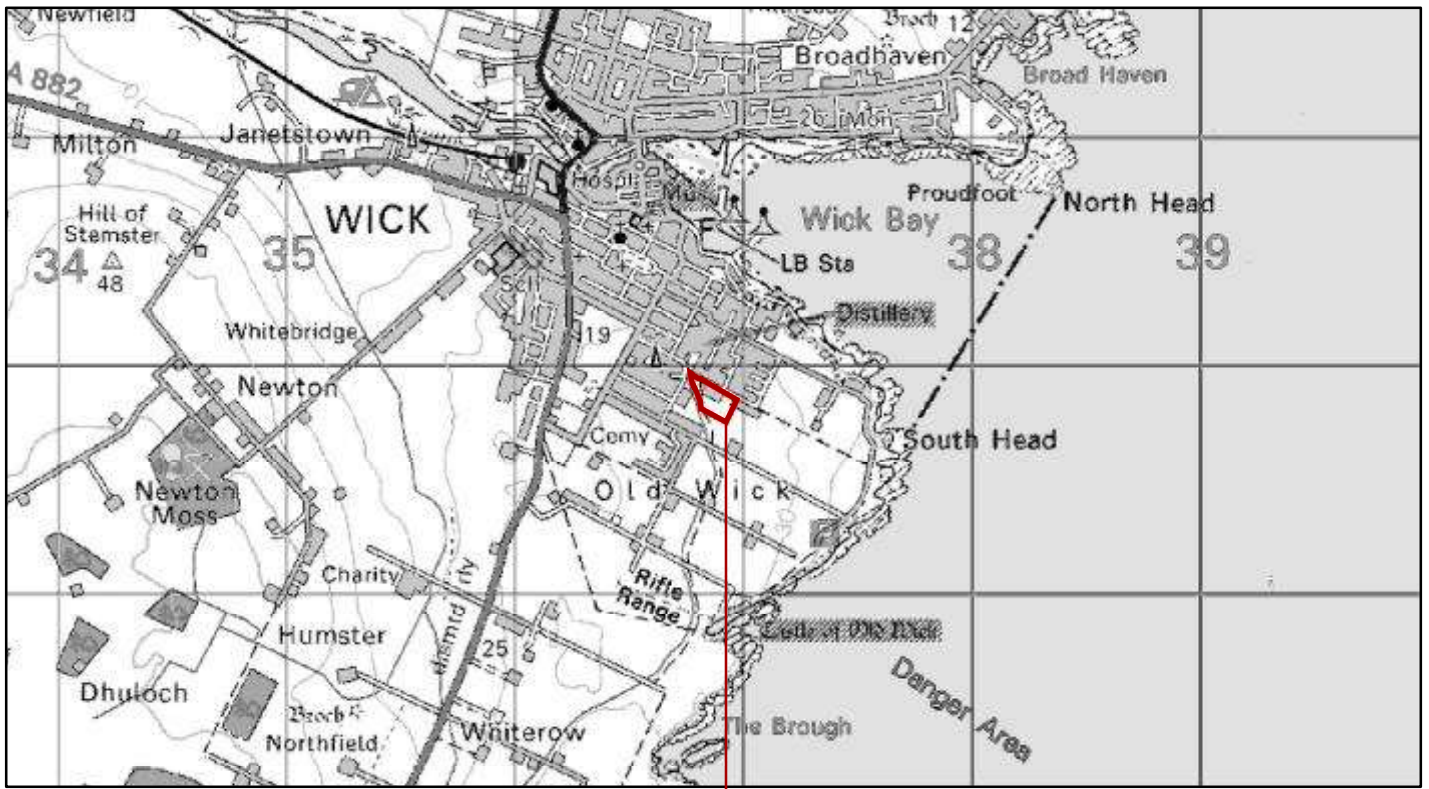


**CFS46 - 1.36 HA: Hillhead Primary School , Willowbank, Wick
NORTH HIGHLAND ONSHORE VISION**

PLEASE NOTE: These sites have been suggested to us during the Call for Sites and are not necessarily supported by the Council. The sites will be assessed as part of the preparation of the Caithness and Sutherland Local Development Plan.

1:2,700

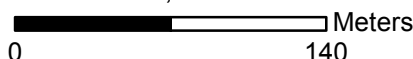


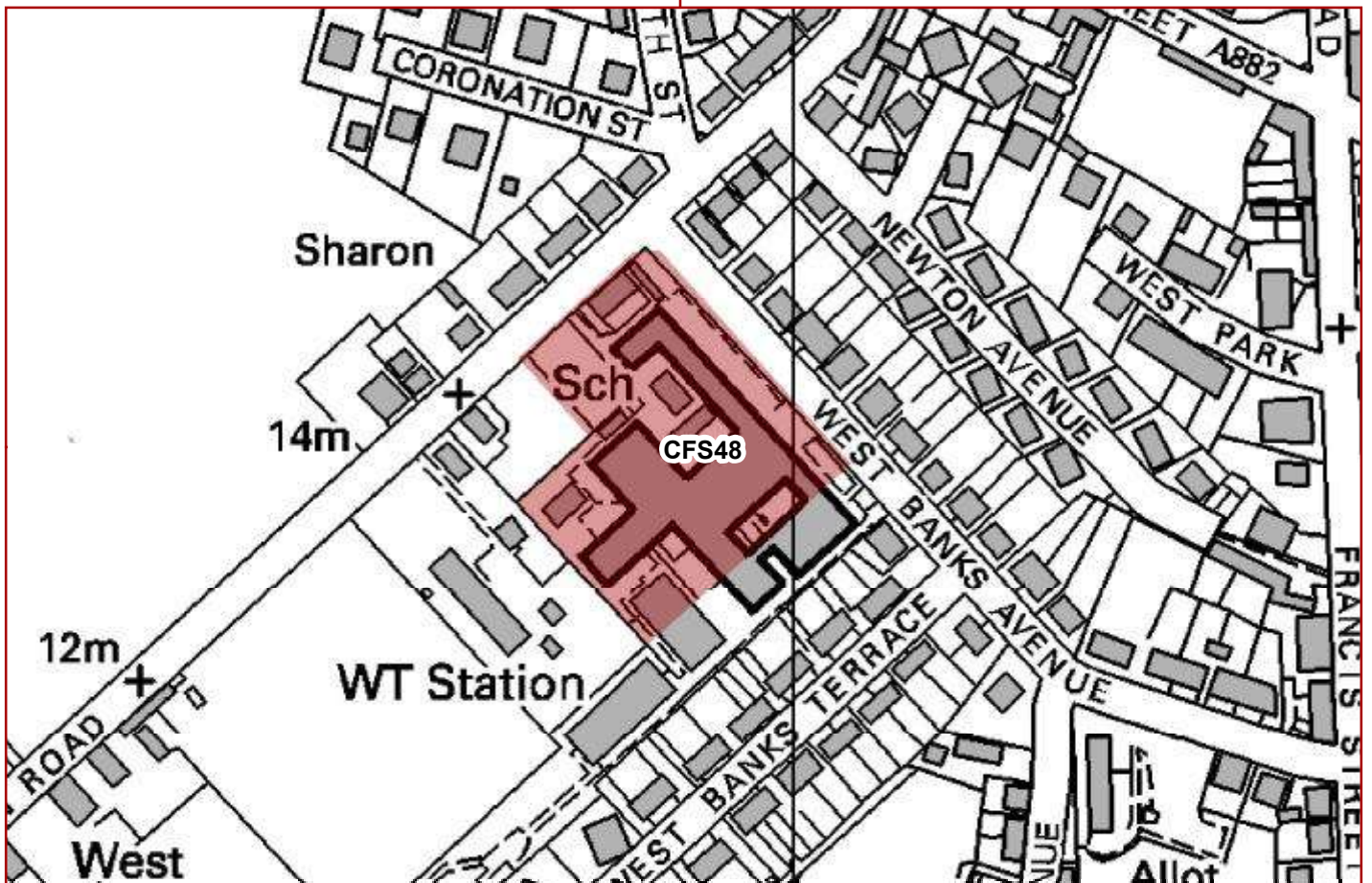
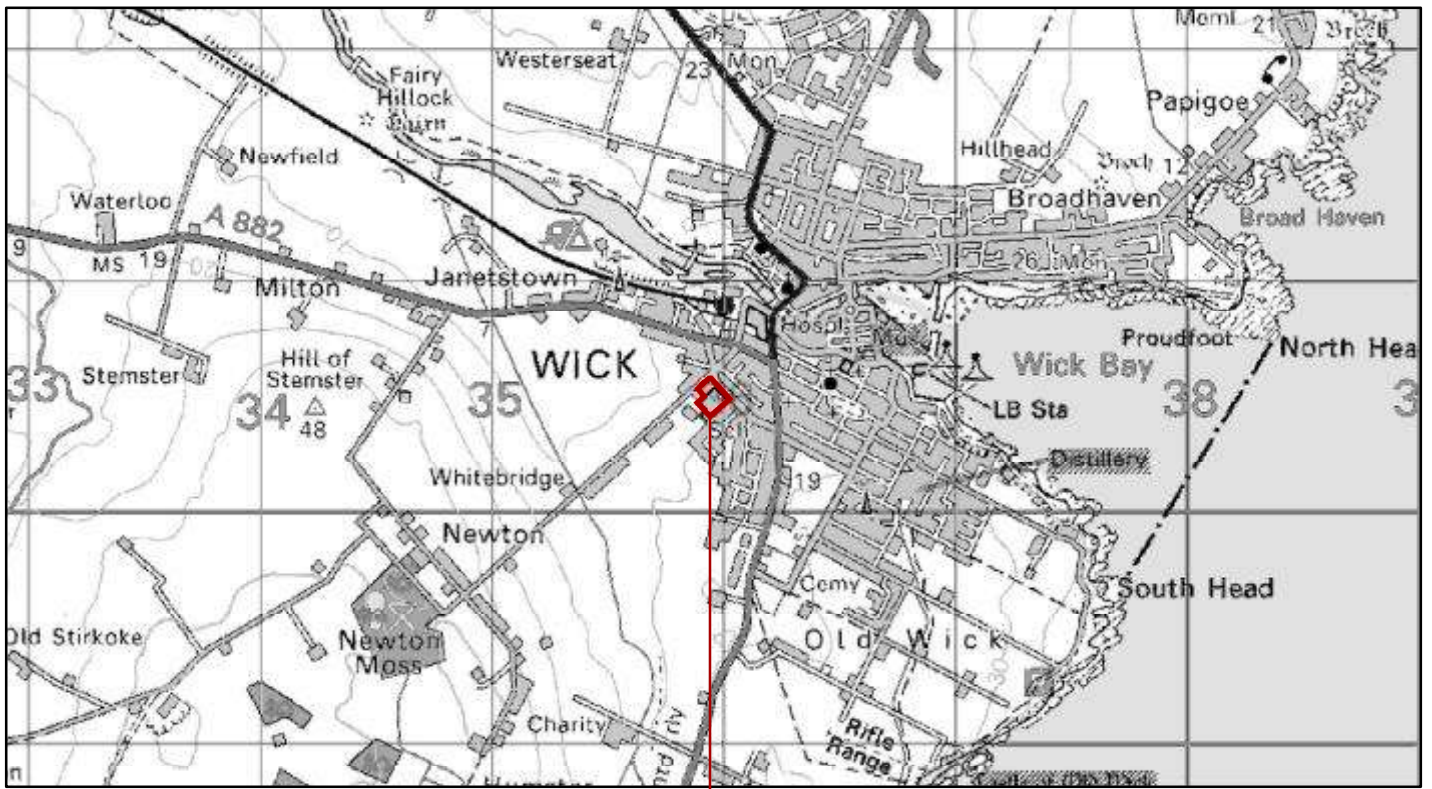


**CFS47 - 2 HA: South Primary School , Roxburgh Road, Wick
NORTH HIGHLAND ONSHORE VISION**

PLEASE NOTE: These sites have been suggested to us during the Call for Sites and are not necessarily supported by the Council. The sites will be assessed as part of the preparation of the Caithness and Sutherland Local Development Plan.

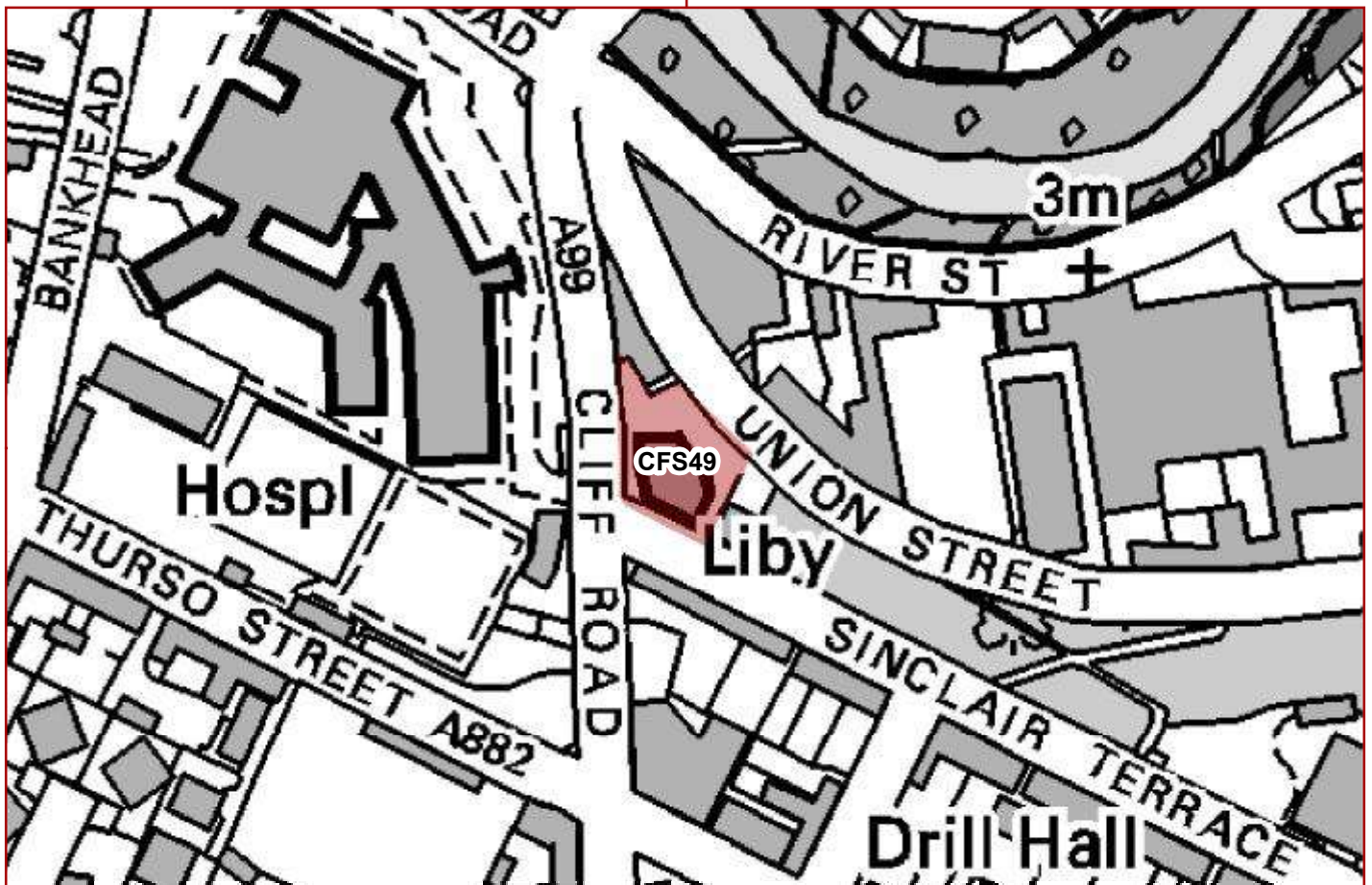
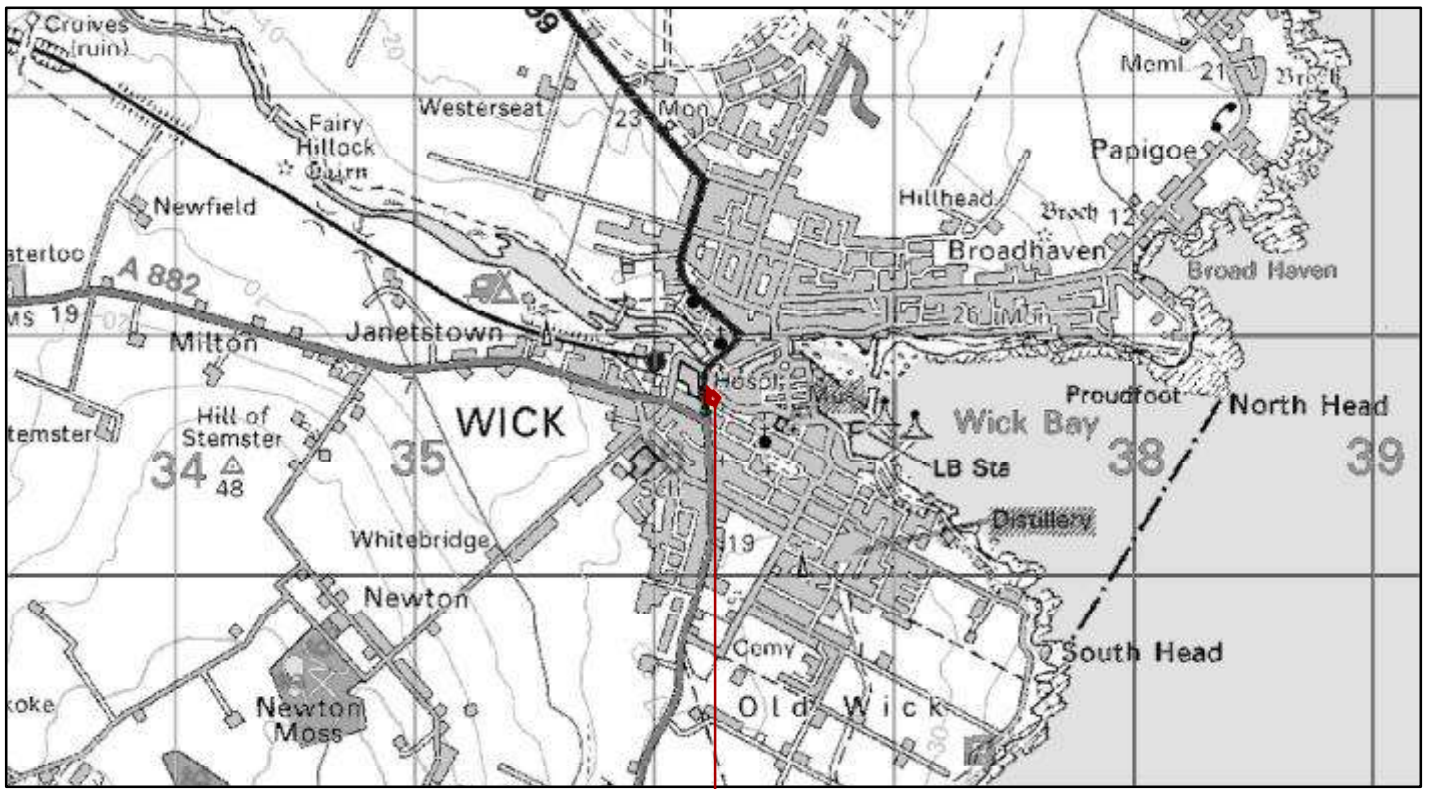
1:3,400





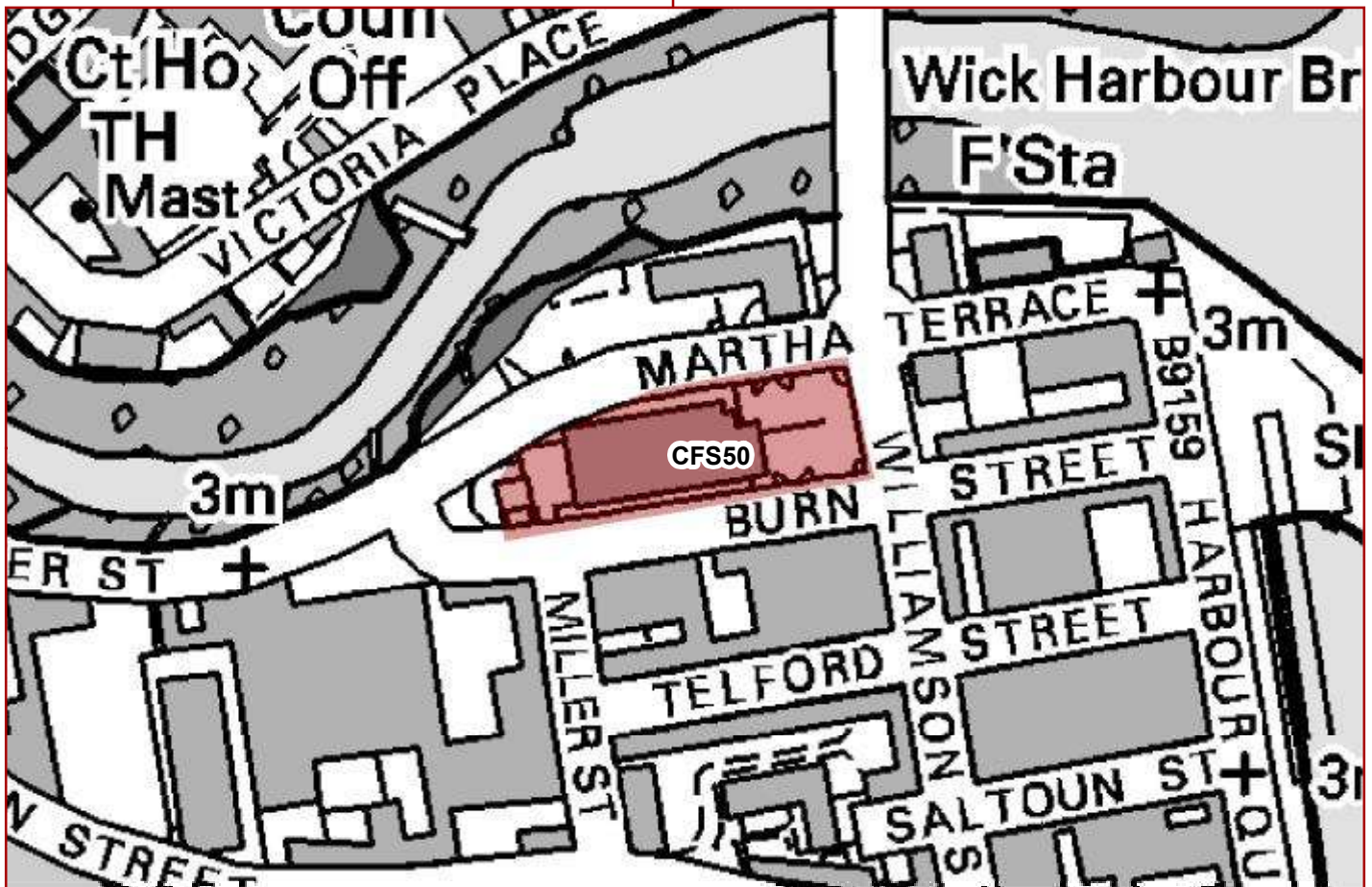
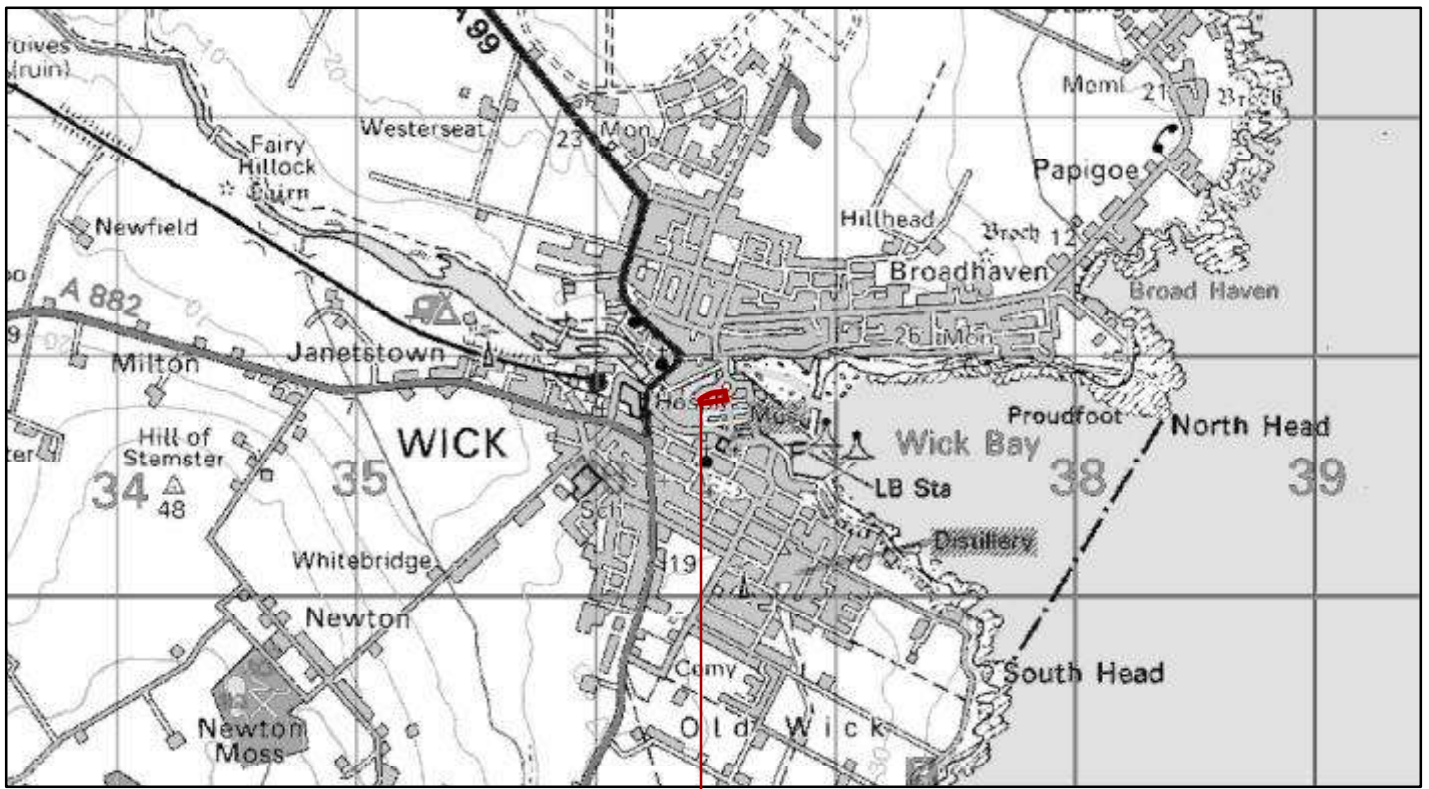
**CFS48 - 0 HA: Original Building Wick High School , West Banks Avenue , Wick
NORTH HIGHLAND ONSHORE VISION**

PLEASE NOTE: These sites have been suggested to us during the Call for Sites and are not necessarily supported by the Council. The sites will be assessed as part of the preparation of the Caithness and Sutherland Local Development Plan.



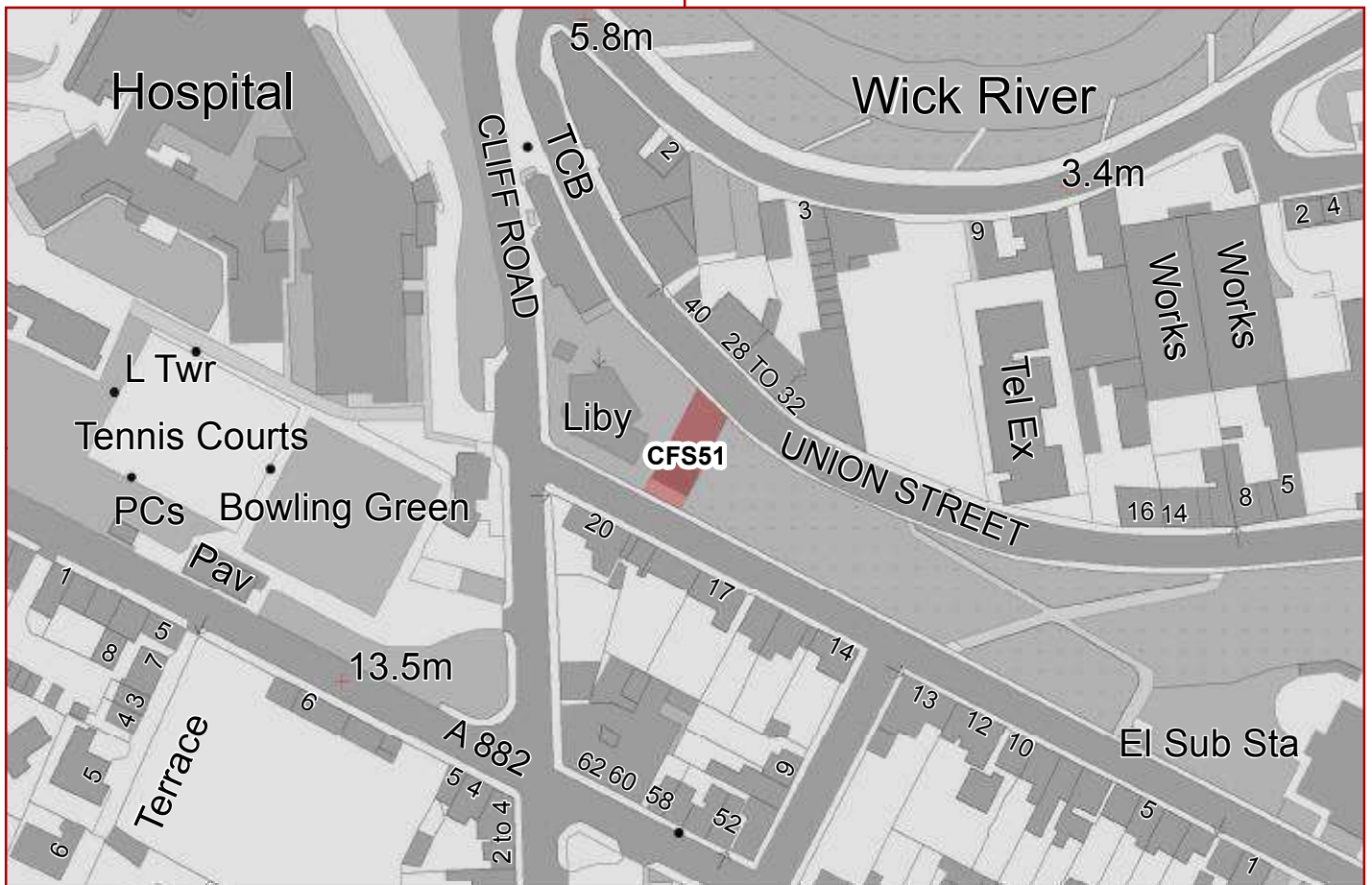
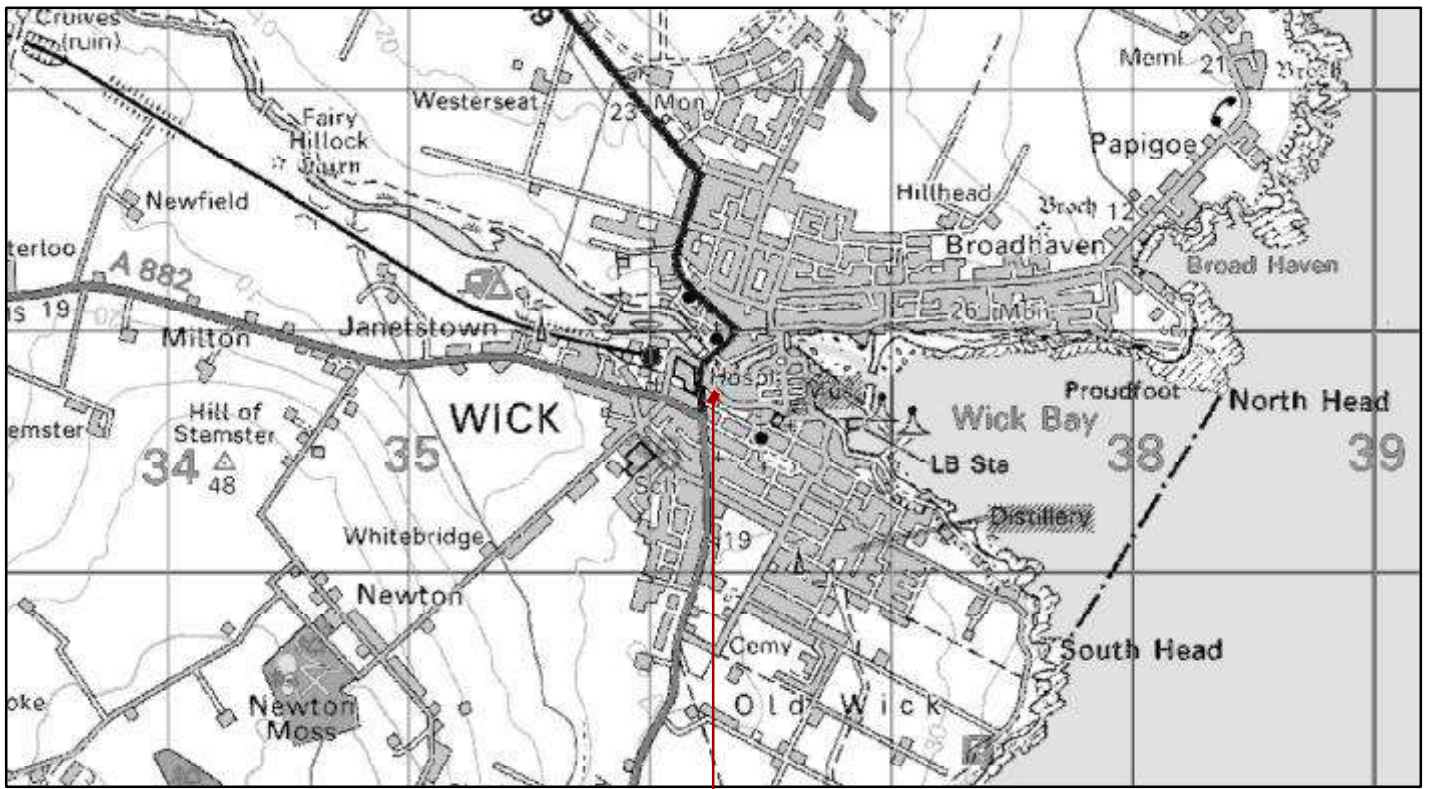
**CFS49 - 0.13 HA: Carnegie Library, Sinclair Terrace , Wick
NORTH HIGHLAND ONSHORE VISION**

PLEASE NOTE: These sites have been suggested to us during the Call for Sites and are not necessarily supported by the Council. The sites will be assessed as part of the preparation of the Caithness and Sutherland Local Development Plan.



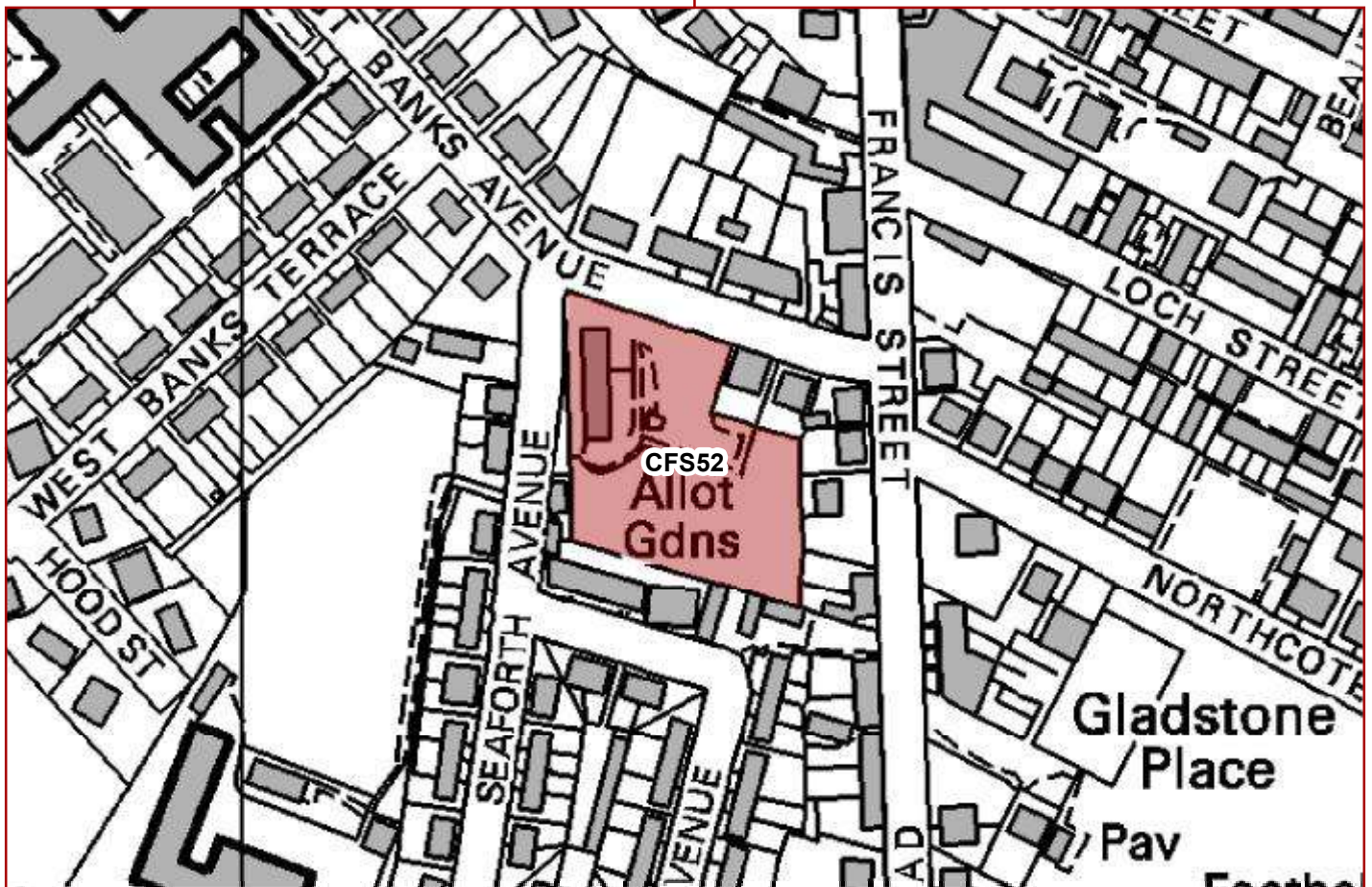
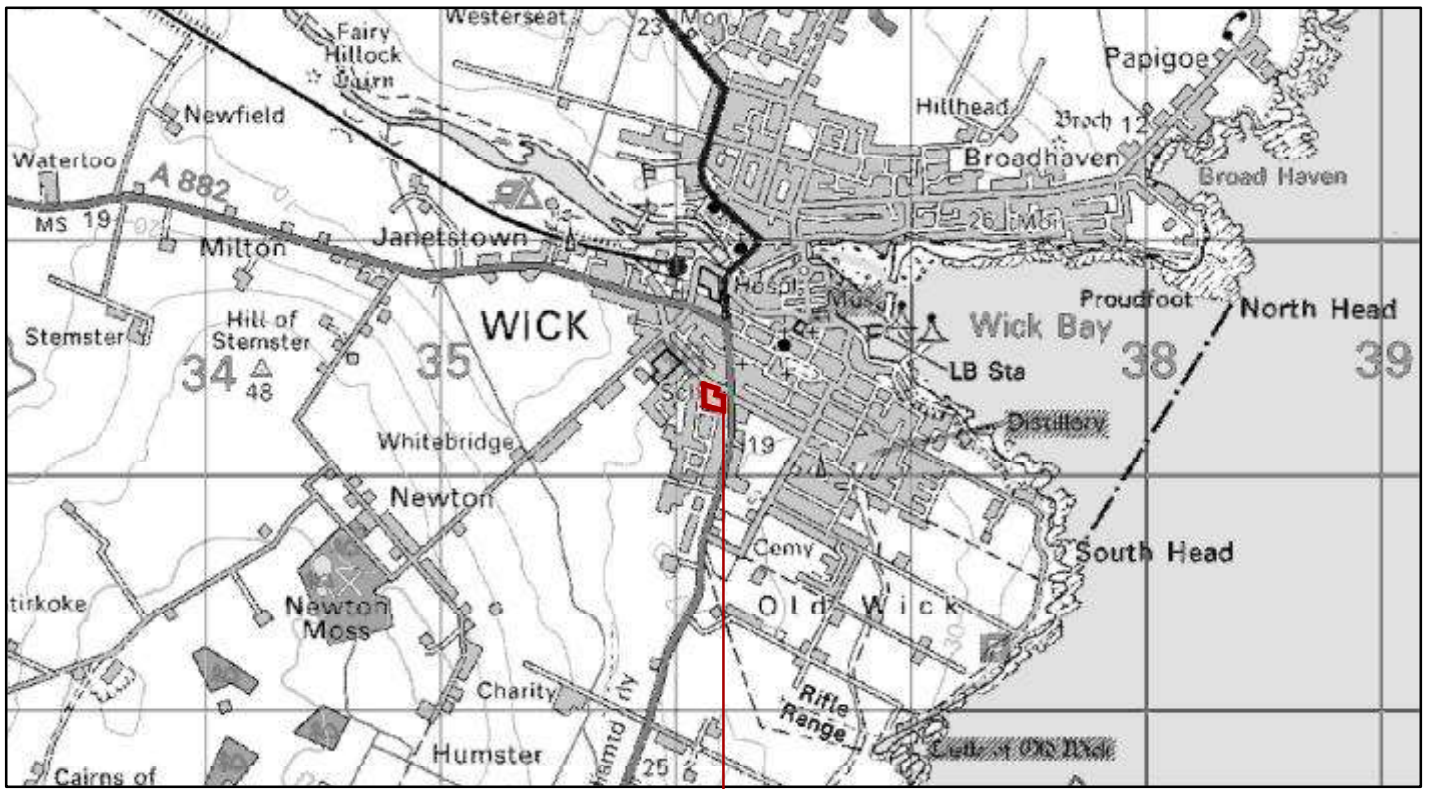
**CFS50 - 0.35 HA: Swimming Pool, Burn Street, Wick
NORTH HIGHLAND ONSHORE VISION**

PLEASE NOTE: These sites have been suggested to us during the Call for Sites and are not necessarily supported by the Council. The sites will be assessed as part of the preparation of the Caithness and Sutherland Local Development Plan.



**CFS51 - 0.35 HA: Bruce Building, Sinclair Terrace, Wick
NORTH HIGHLAND ONSHORE VISION**


PLEASE NOTE: These sites have been suggested to us during the Call for Sites and are not necessarily supported by the Council. The sites will be assessed as part of the preparation of the Caithness and Sutherland Local Development Plan.

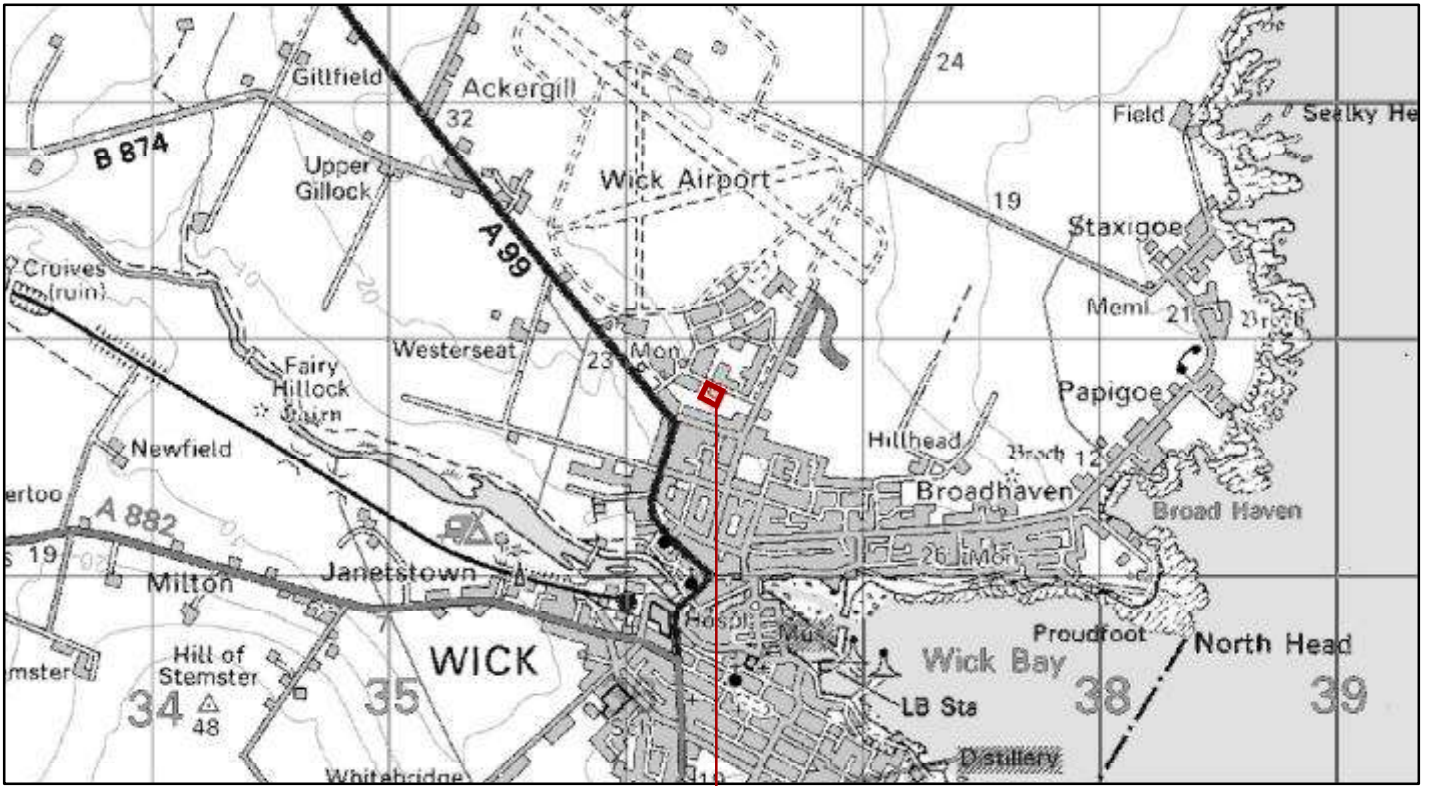


**CFS52 - 0.03 HA: Rhind House , West Banks Avenue , Wick
NORTH HIGHLAND ONSHORE VISION**

PLEASE NOTE: These sites have been suggested to us during the Call for Sites and are not necessarily supported by the Council. The sites will be assessed as part of the preparation of the Caithness and Sutherland Local Development Plan.

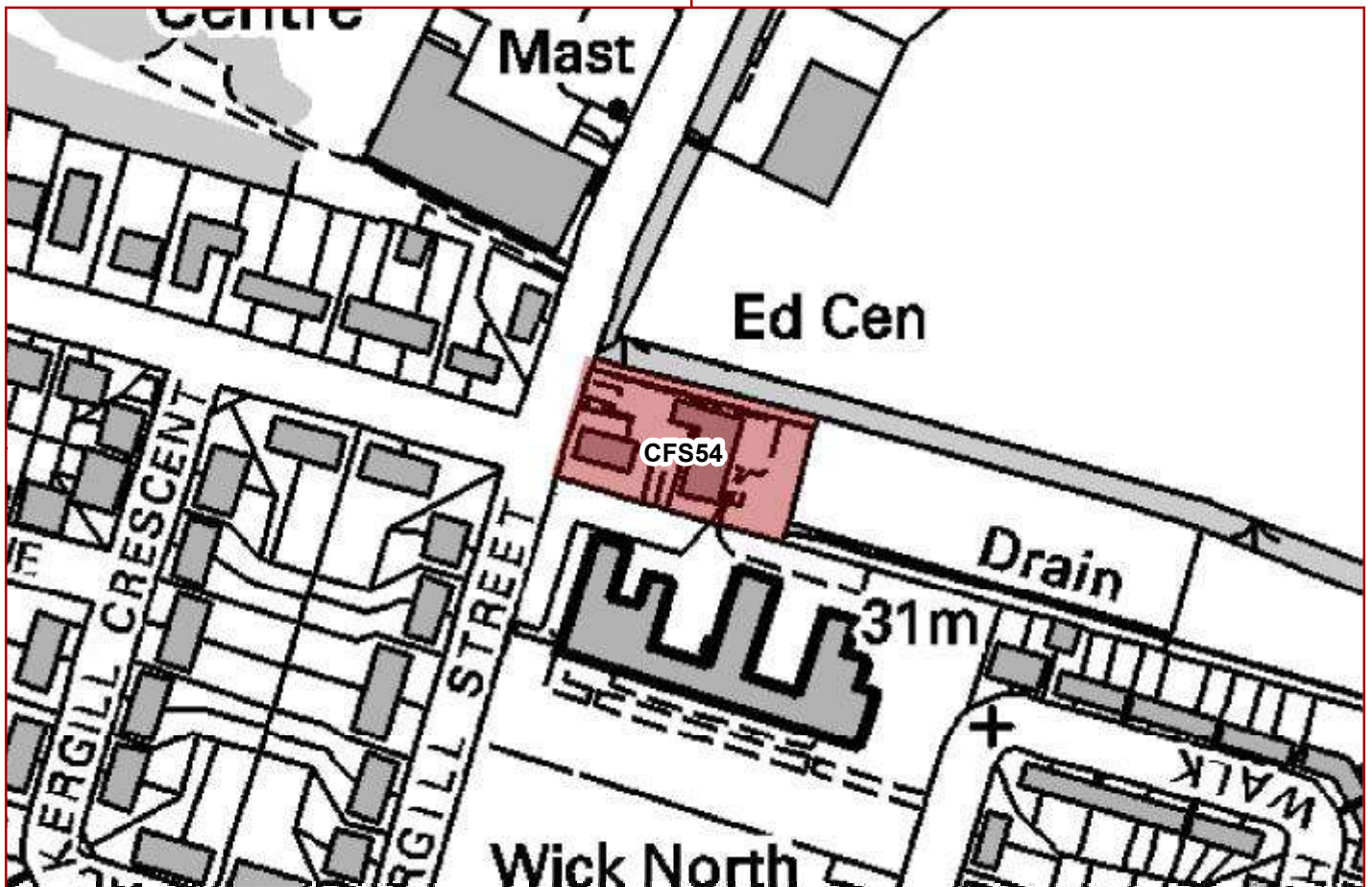
1:2,600





**CFS53 - 0.49 HA: Wellington Centre , Wick Industrial Estate , Wick
NORTH HIGHLAND ONSHORE VISION**


PLEASE NOTE: These sites have been suggested to us during the Call for Sites and are not necessarily supported by the Council. The sites will be assessed as part of the preparation of the Caithness and Sutherland Local Development Plan.

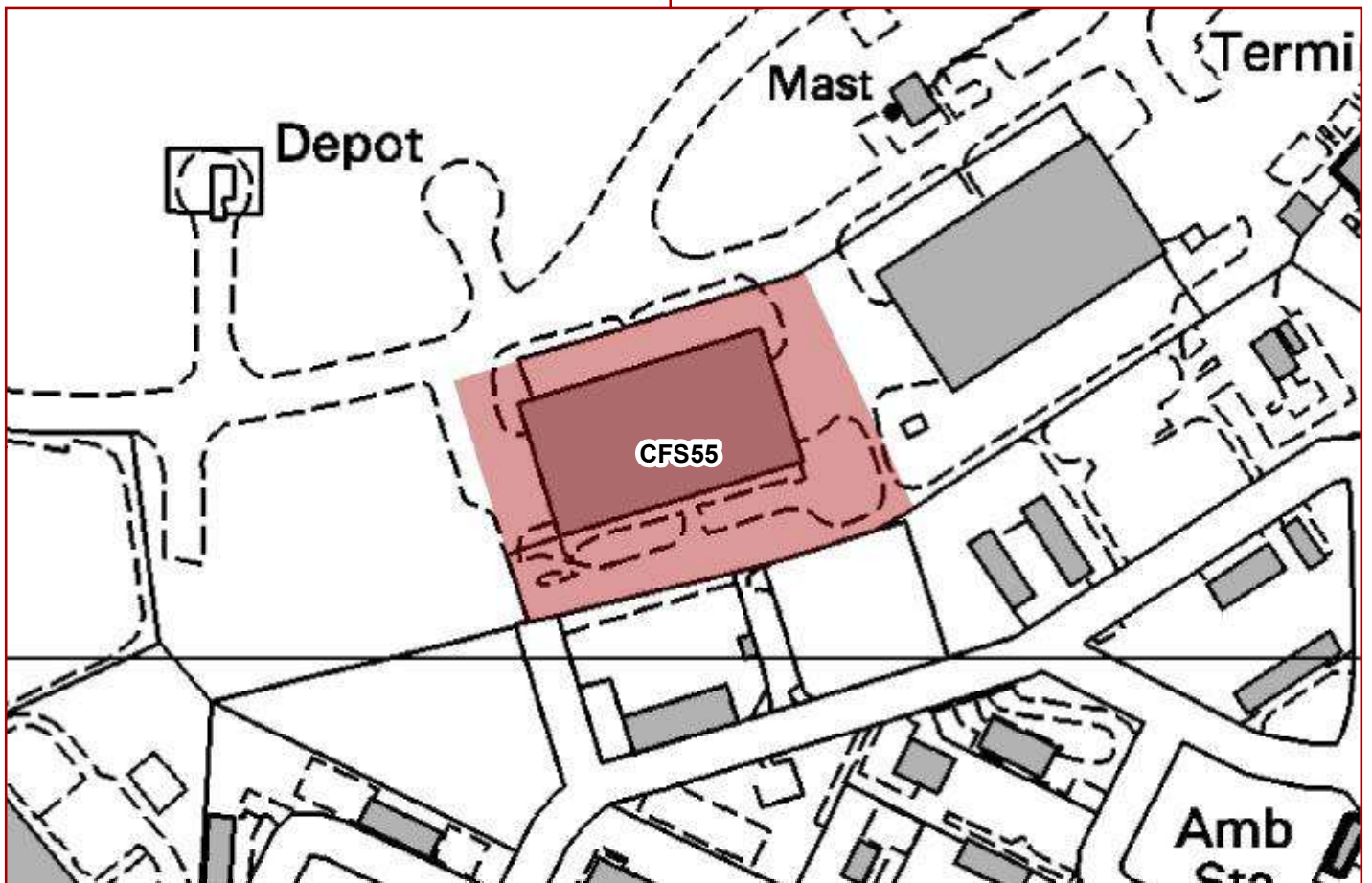
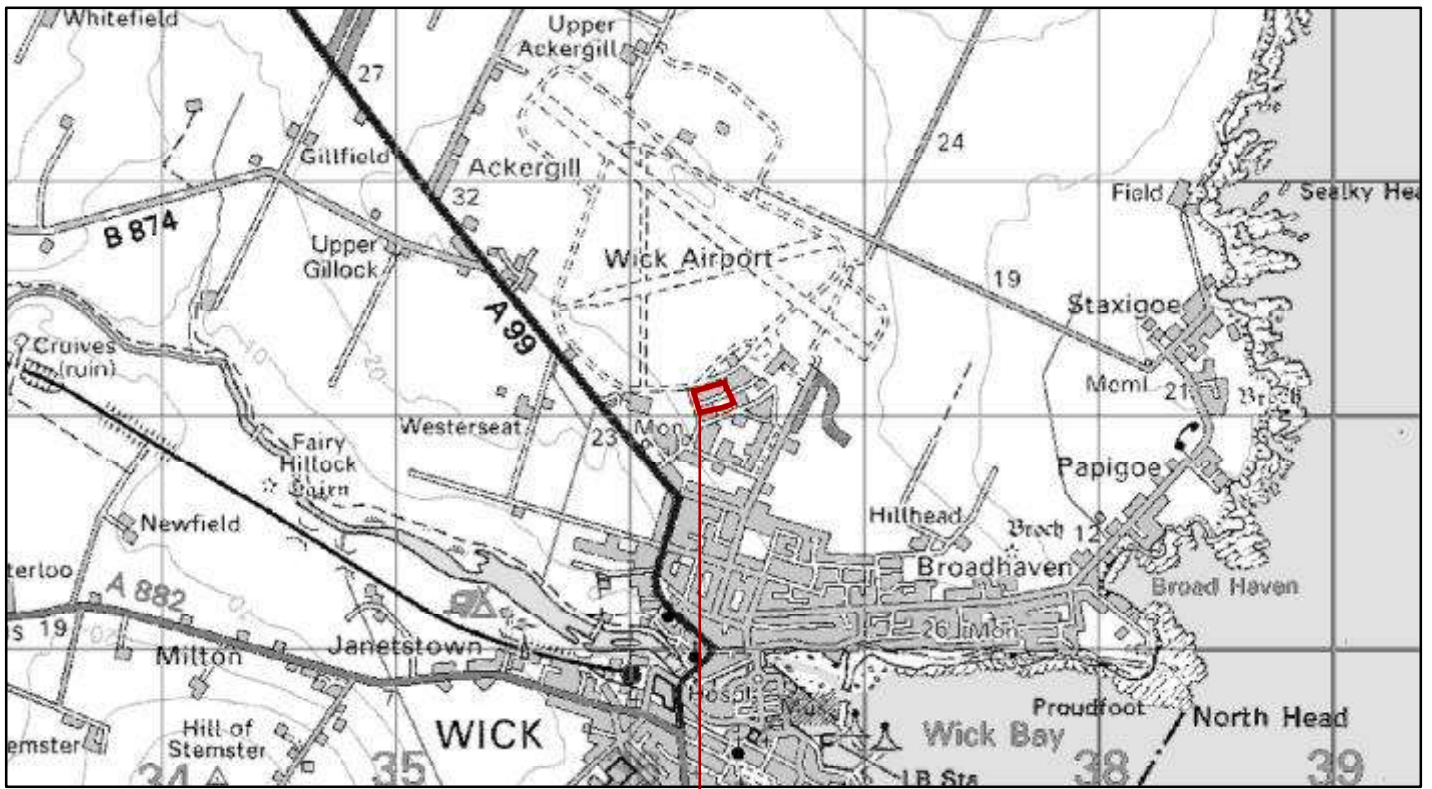


**CFS54 - 0.26 HA: Community Building , at North Primary School,
NORTH HIGHLAND ONSHORE VISION**

PLEASE NOTE: These sites have been suggested to us during the Call for Sites and are not necessarily supported by the Council. The sites will be assessed as part of the preparation of the Caithness and Sutherland Local Development Plan.

1:2,100




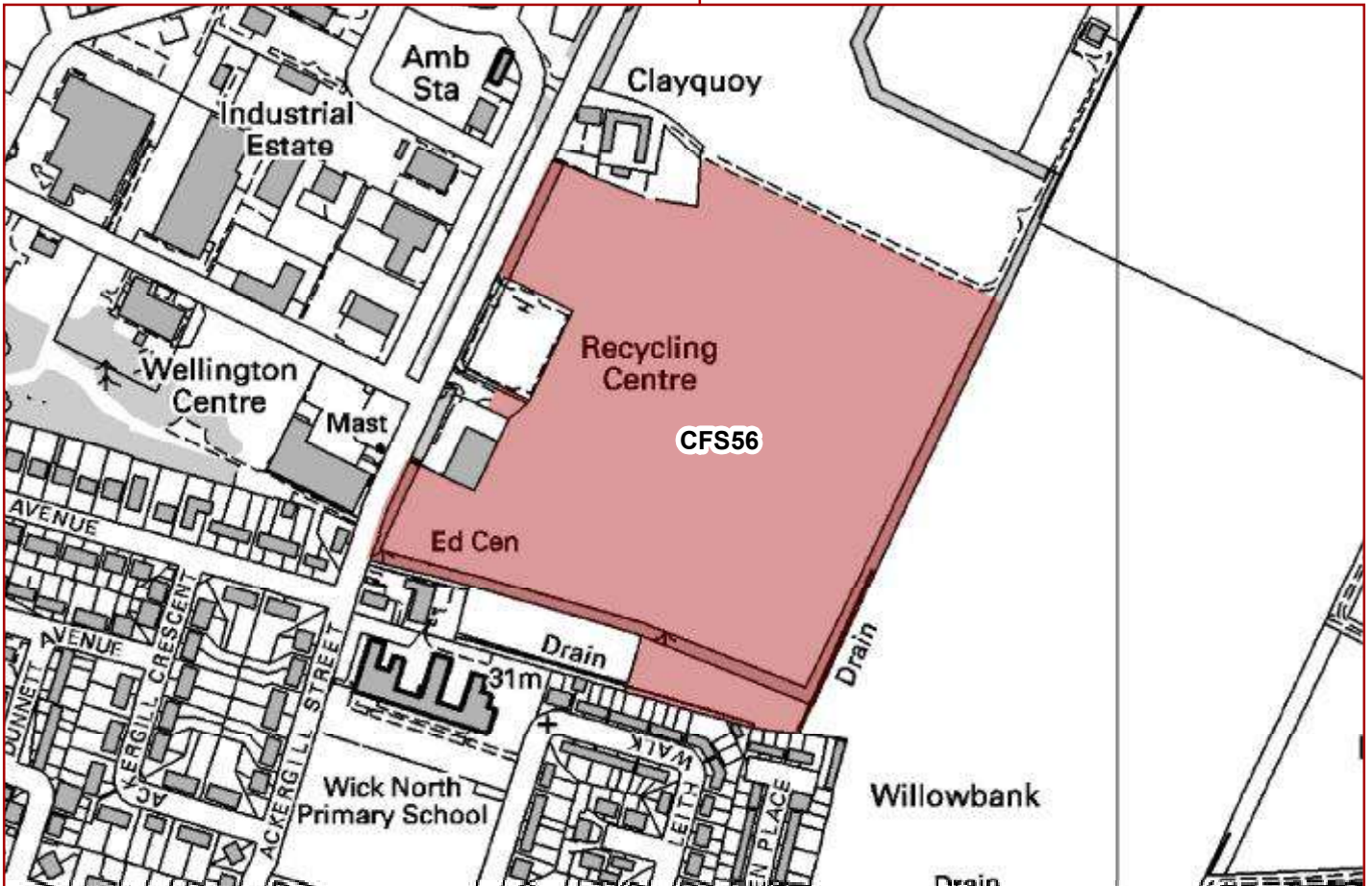
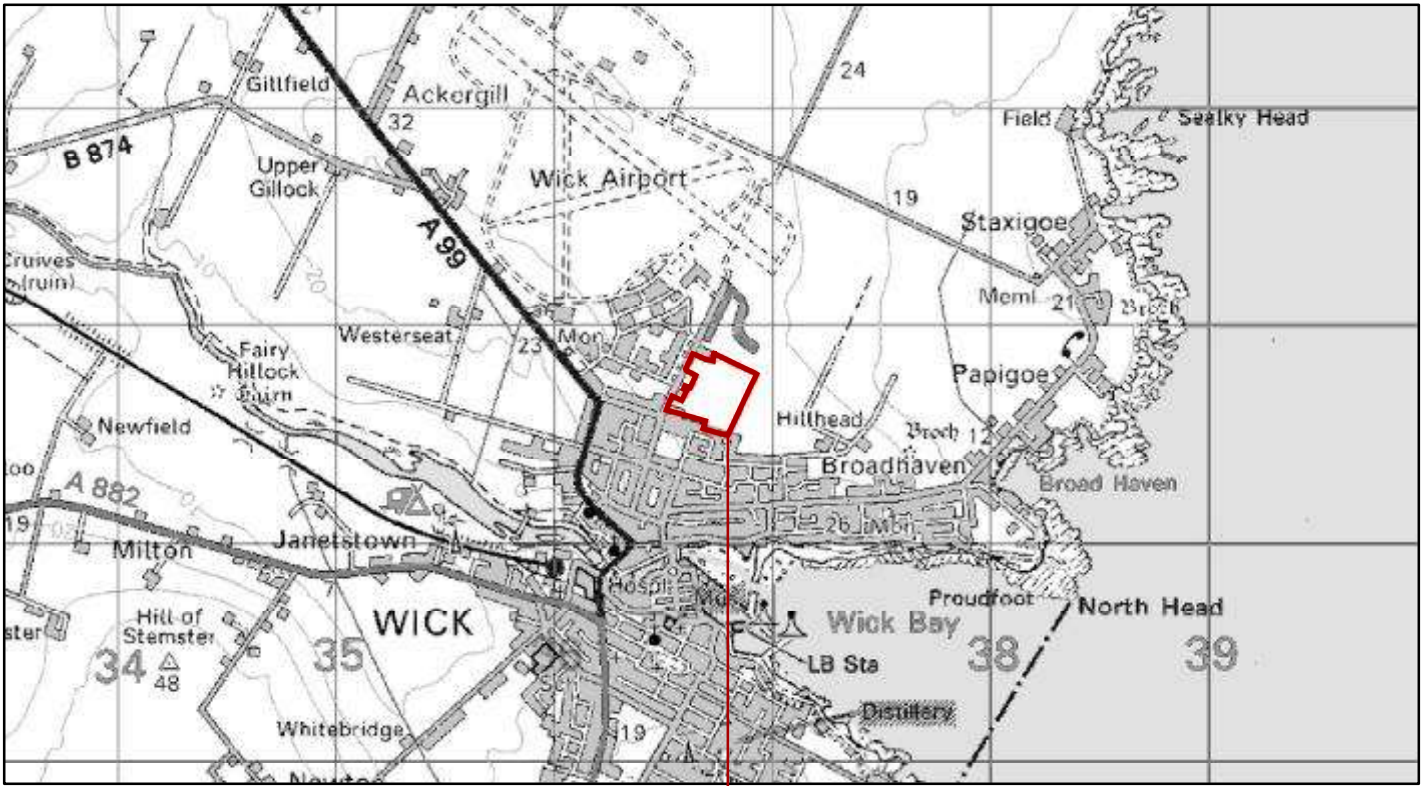


**CFS55 - 1.41 HA: The Hanger , Wick Airport , Wick
NORTH HIGHLAND ONSHORE VISION**

PLEASE NOTE: These sites have been suggested to us during the Call for Sites and are not necessarily supported by the Council. The sites will be assessed as part of the preparation of the Caithness and Sutherland Local Development Plan.

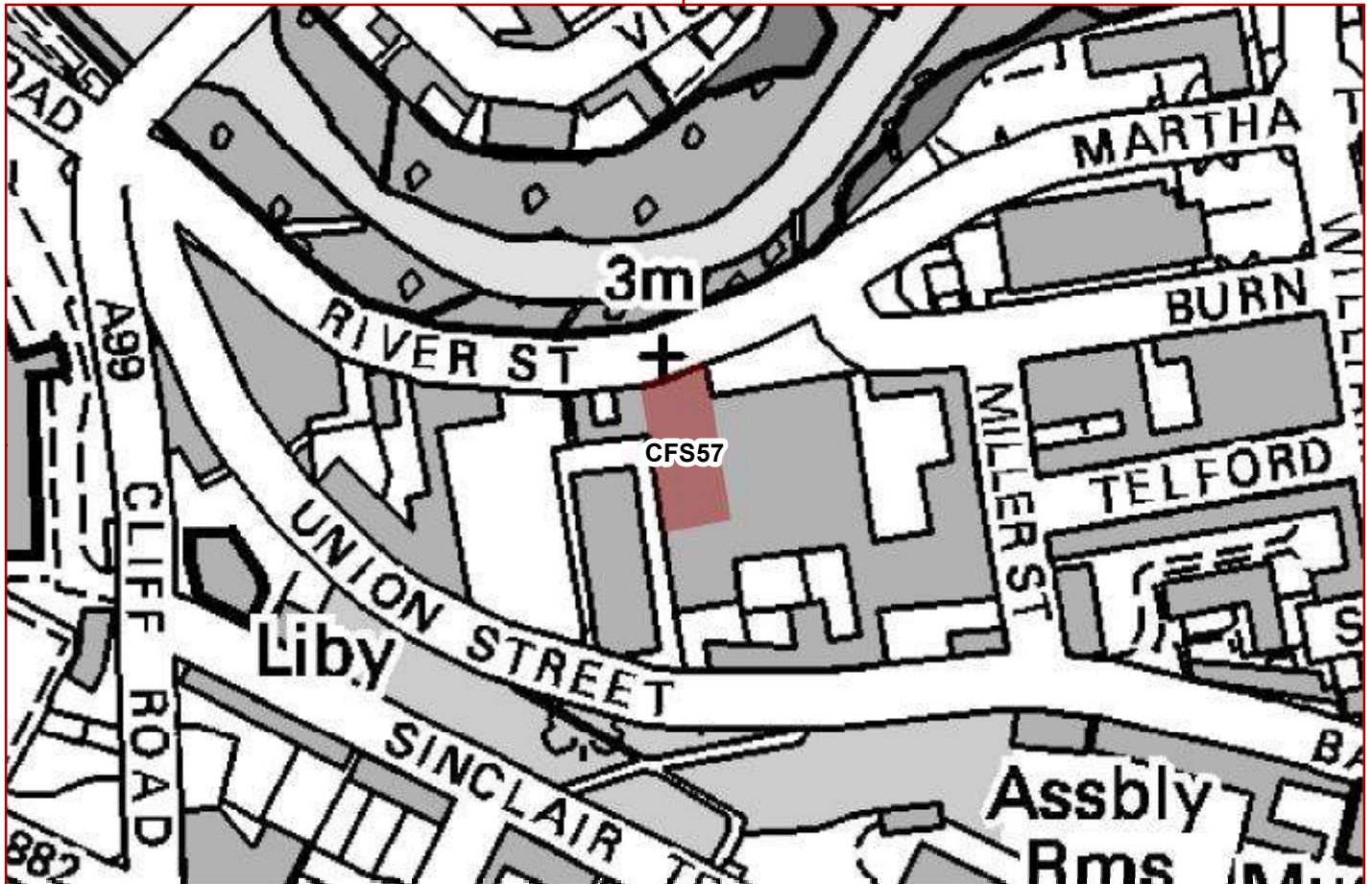
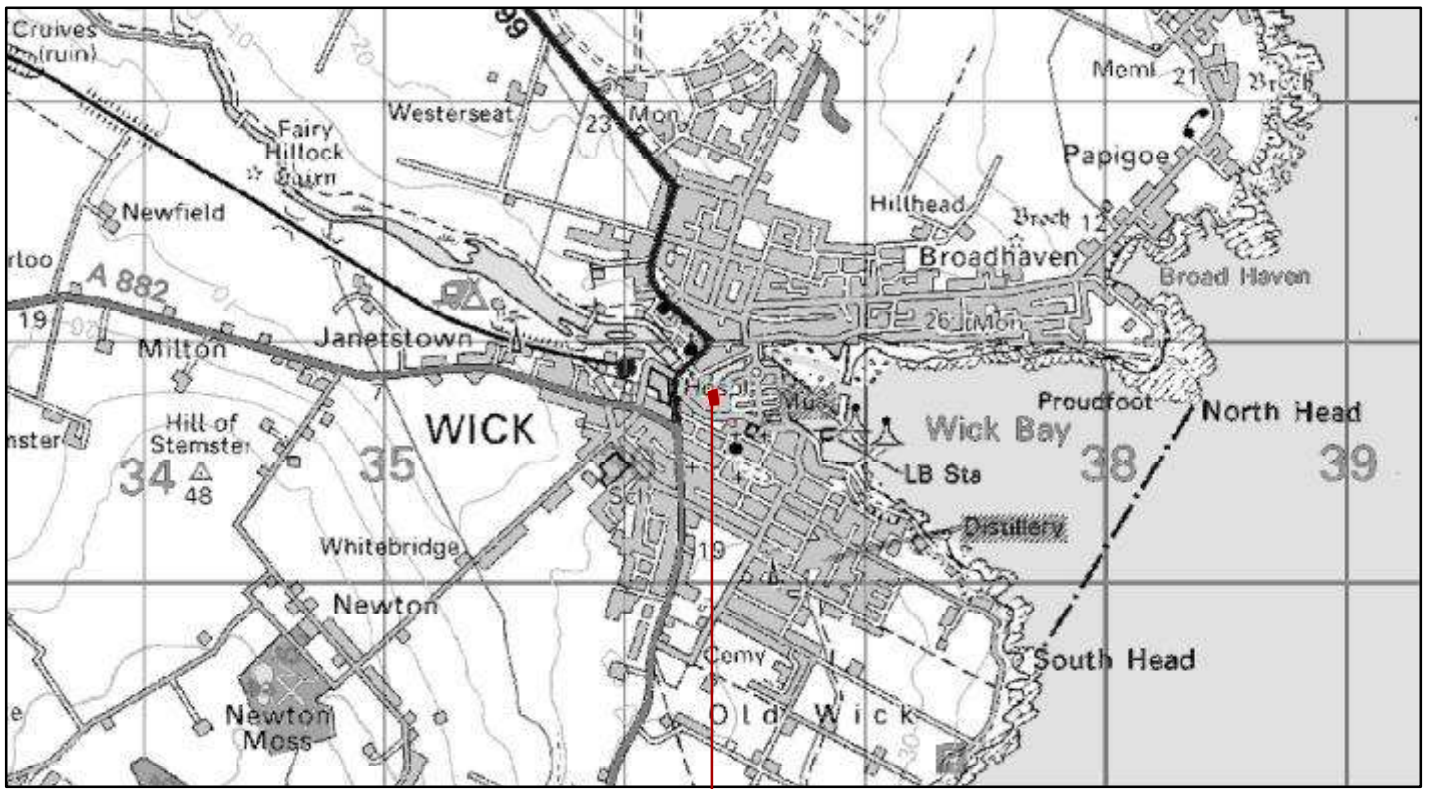
1:2,700





**CFS56 - 8.57 HA: Expansion Site (Southern Site), Wick Airport Industrial Estate
NORTH HIGHLAND ONSHORE VISION**

PLEASE NOTE: These sites have been suggested to us during the Call for Sites and are not necessarily supported by the Council. The sites will be assessed as part of the preparation of the Caithness and Sutherland Local Development Plan.

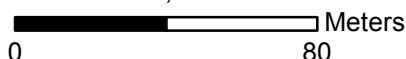


CFS57 - 0.08 HA: Depot , River Street , Wick

NORTH HIGHLAND ONSHORE VISION

PLEASE NOTE: These sites have been suggested to us during the Call for Sites and are not necessarily supported by the Council. The sites will be assessed as part of the preparation of the Caithness and Sutherland Local Development Plan.

1:2,000



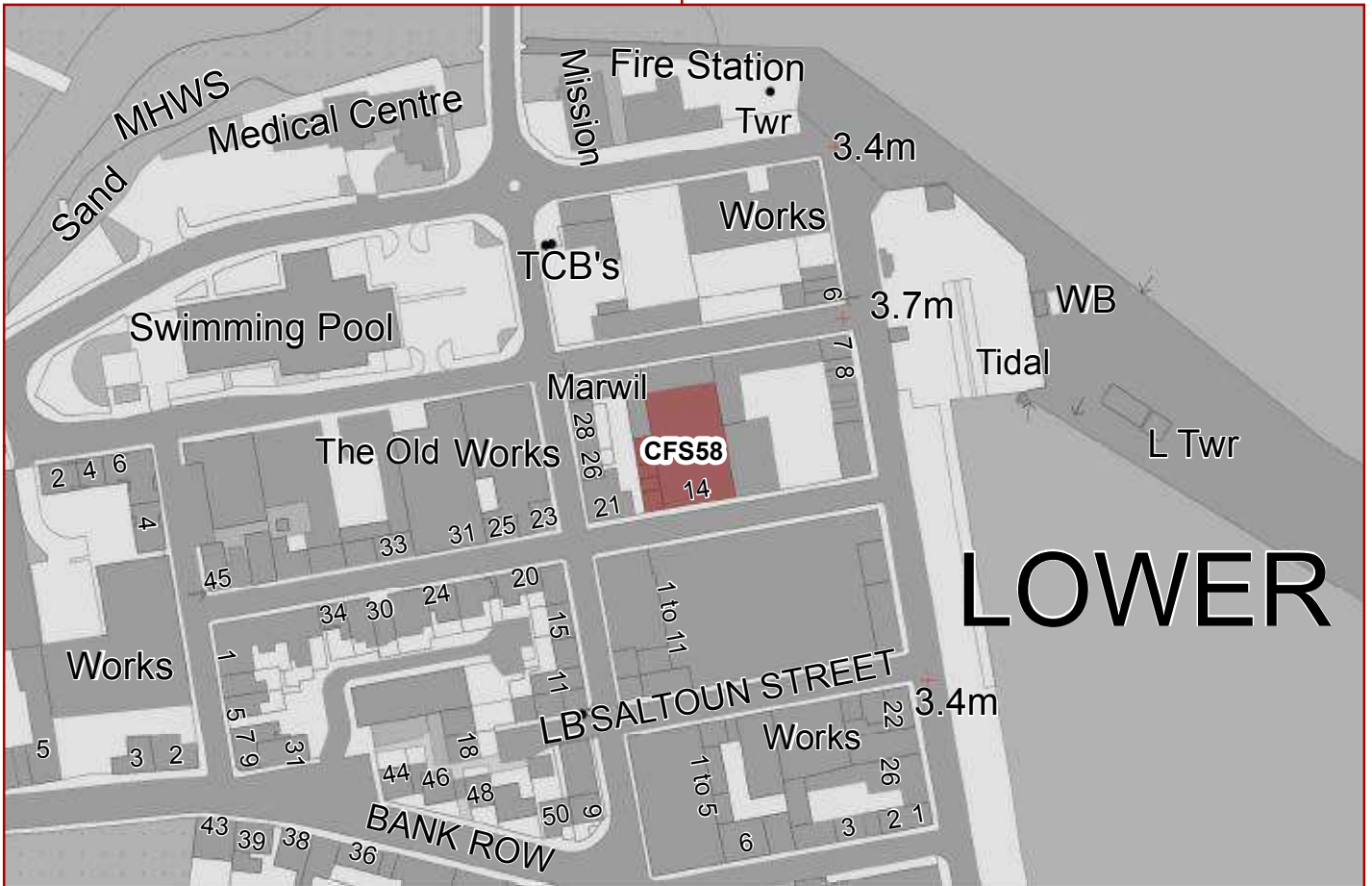
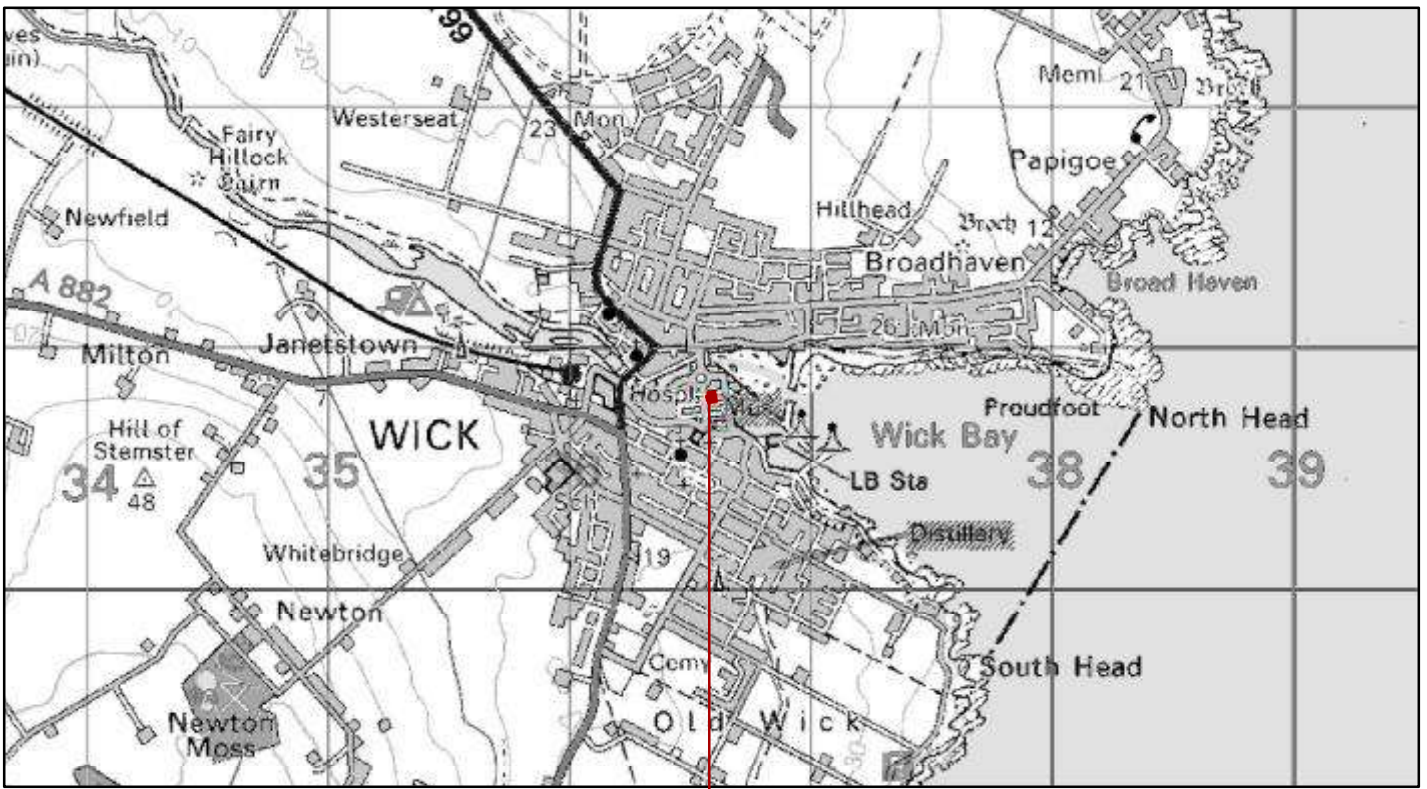
© Crown copyright.

All rights reserved 100023369

Date: 12/02/13

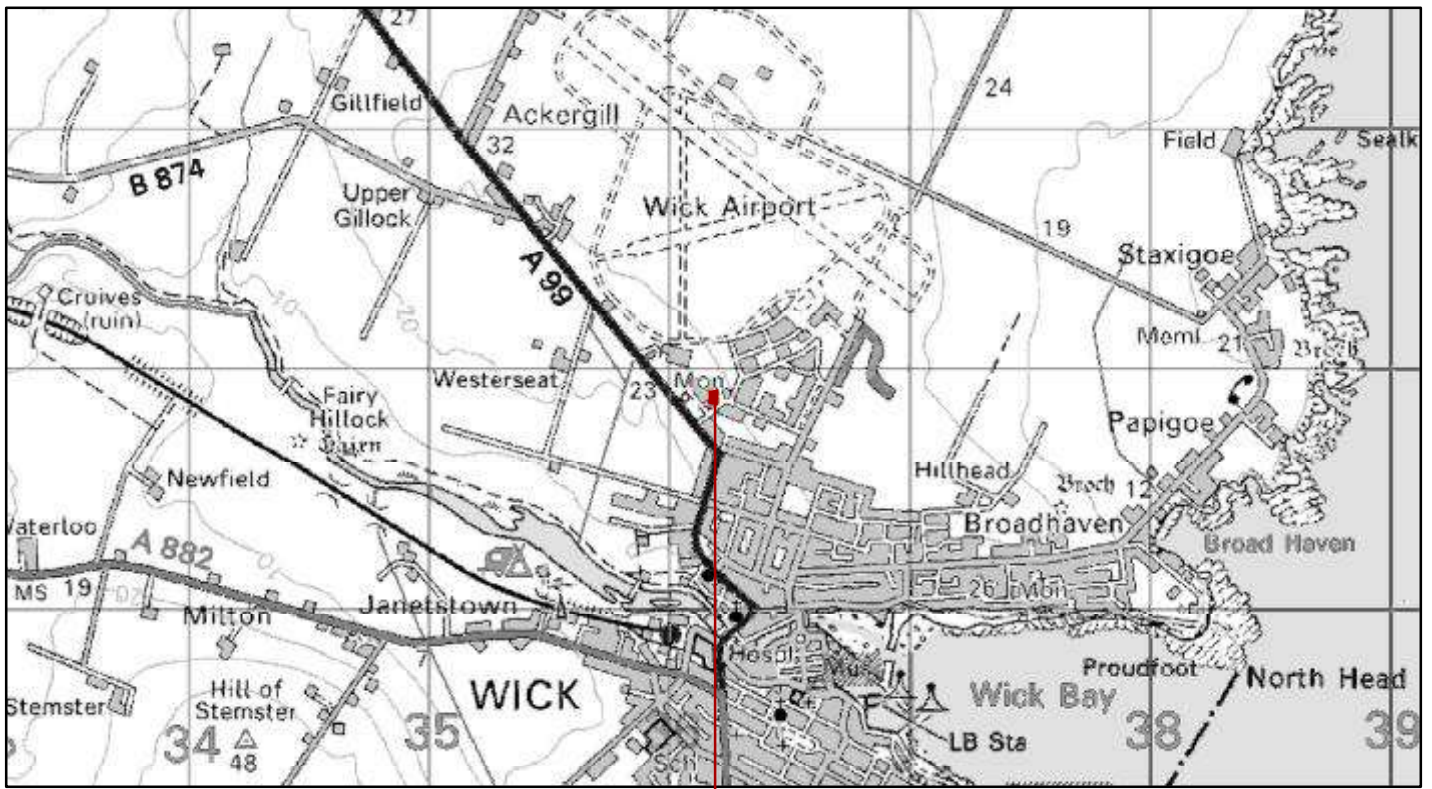


Planning & Development Service



**CFS58 - 0.07 HA: 14 Telford Street , Wick,
NORTH HIGHLAND ONSHORE VISION**

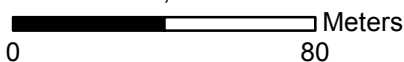
PLEASE NOTE: These sites have been suggested to us during the Call for Sites and are not necessarily supported by the Council. The sites will be assessed as part of the preparation of the Caithness and Sutherland Local Development Plan.

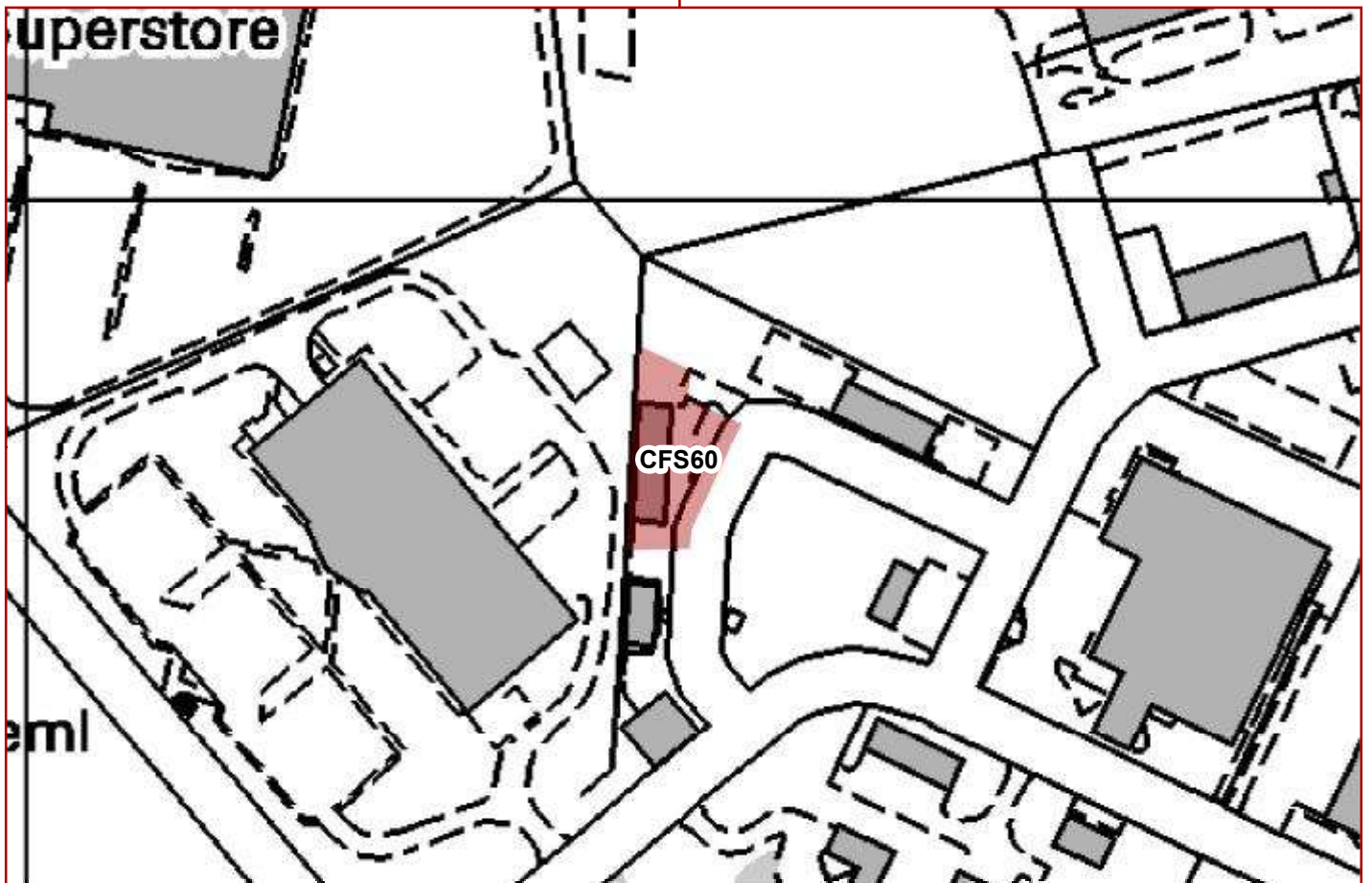
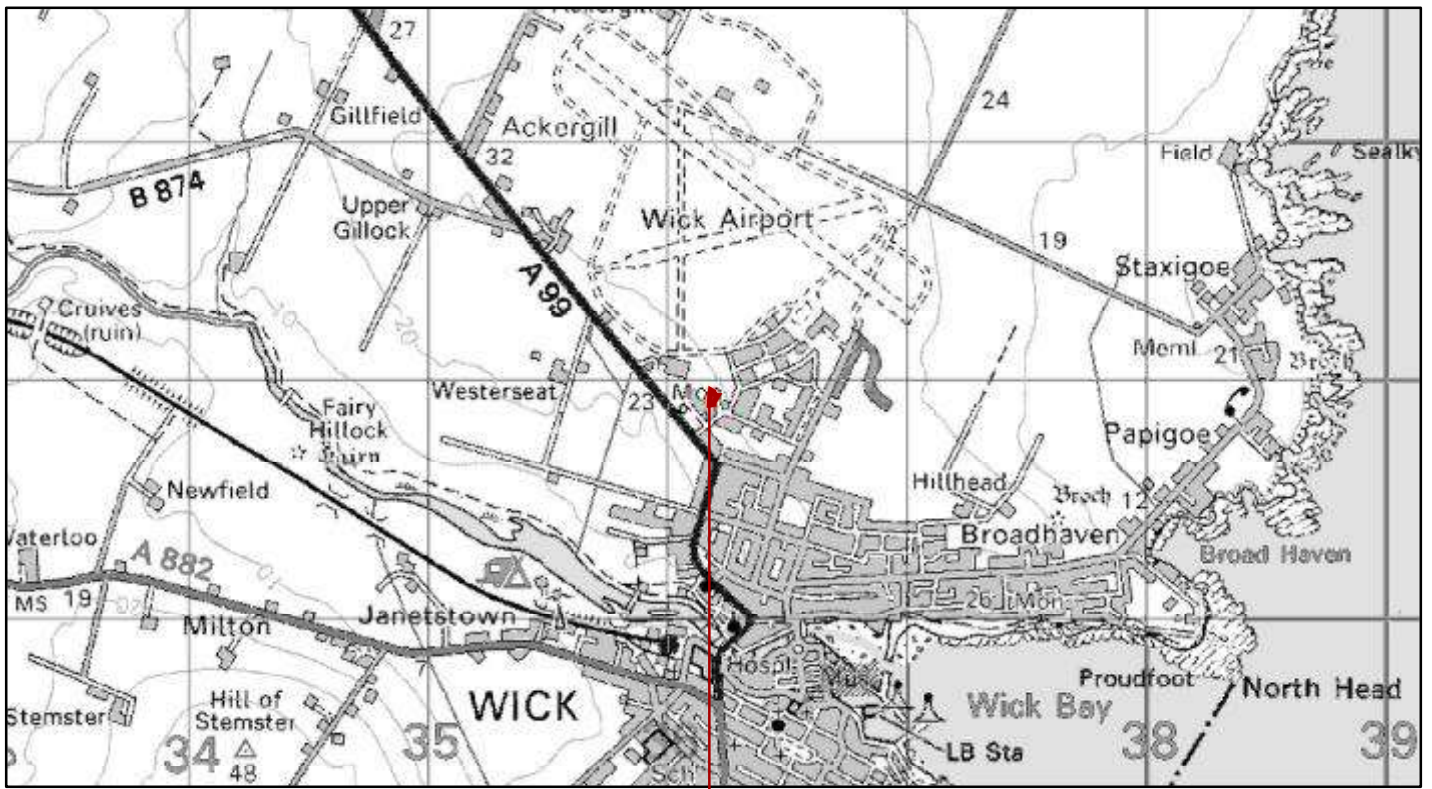


**CFS59 - 0.07 HA: Unit 4 E/F, Airport Industrial Estate, Wick
NORTH HIGHLAND ONSHORE VISION**

PLEASE NOTE: These sites have been suggested to us during the Call for Sites and are not necessarily supported by the Council. The sites will be assessed as part of the preparation of the Caithness and Sutherland Local Development Plan.

1:2,000




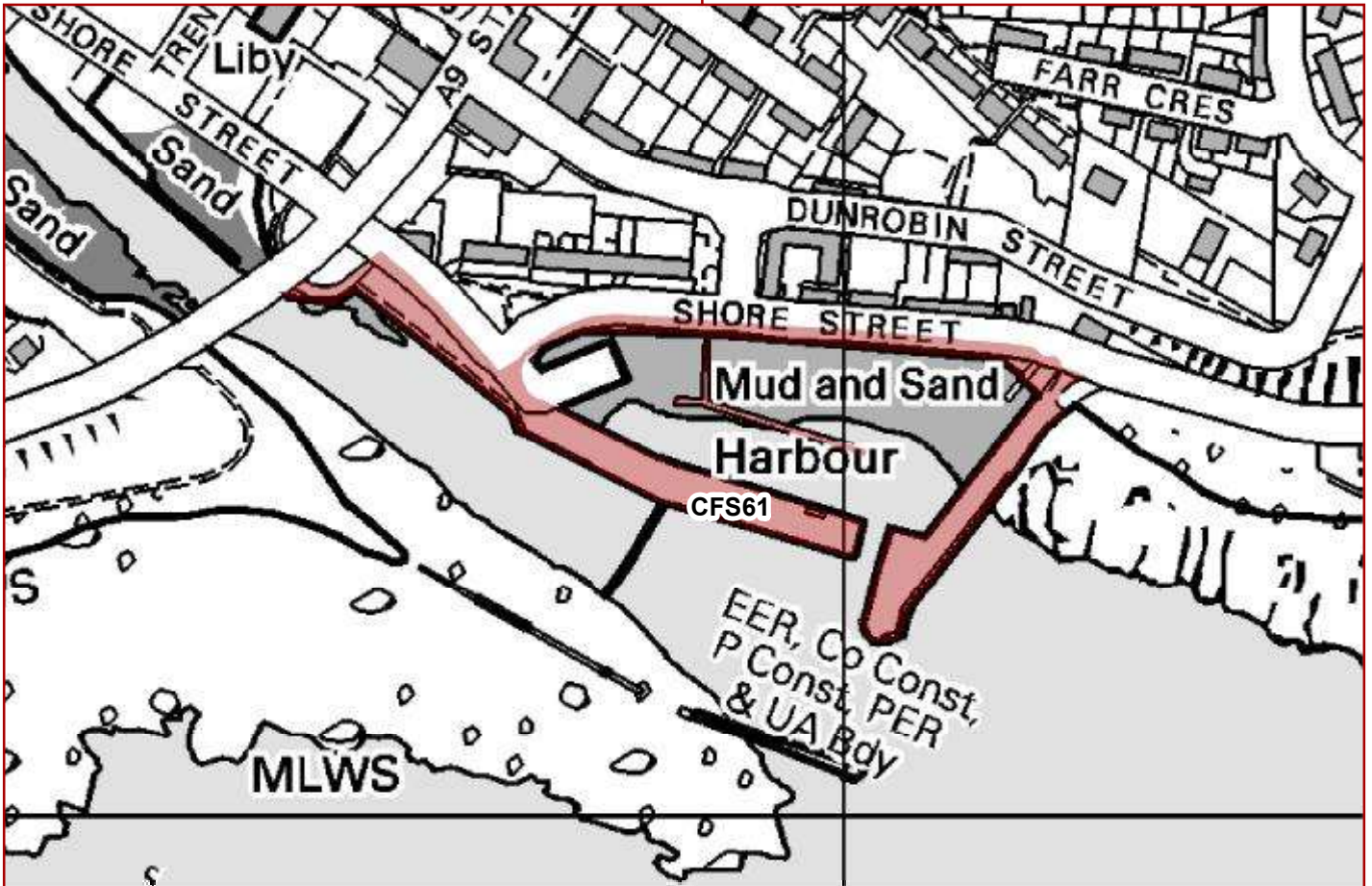
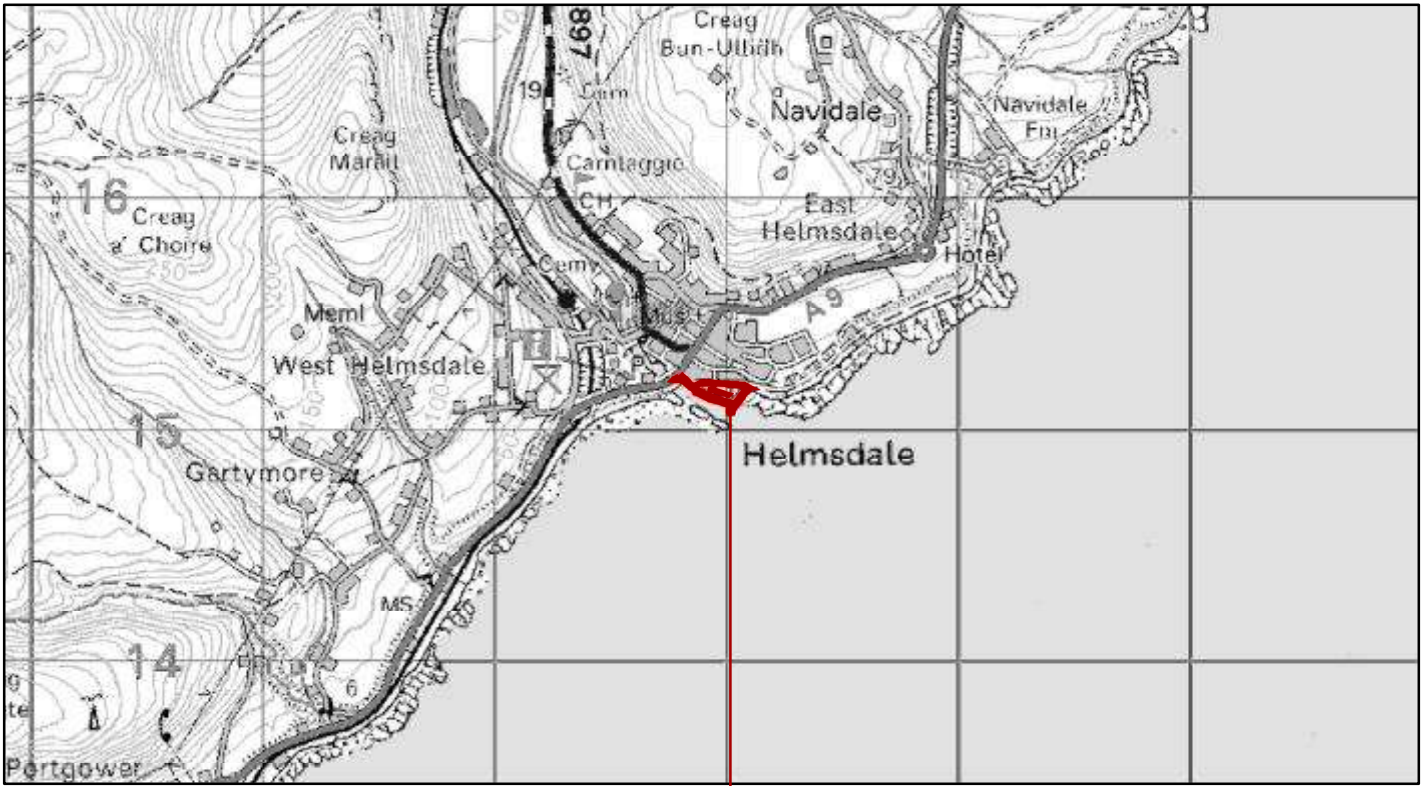


**CFS60 - 0.12 HA: Unit 4 G/H, Airport Industrial Estate, Wick
NORTH HIGHLAND ONSHORE VISION**

PLEASE NOTE: These sites have been suggested to us during the Call for Sites and are not necessarily supported by the Council. The sites will be assessed as part of the preparation of the Caithness and Sutherland Local Development Plan.

1:2,100





**CFS61 - 0.8 HA: Helmsdale Harbour, Helmsdale,
NORTH HIGHLAND ONSHORE VISION**

PLEASE NOTE: These sites have been suggested to us during the Call for Sites and are not necessarily supported by the Council. The sites will be assessed as part of the preparation of the Caithness and Sutherland Local Development Plan.