

Paths Around

1 Lybster

Forest trails suitable for walkers, cyclists and horse riders. There is picnic facilities, parking, a viewpoint and interpretation.

The coastal route provides the option of visiting the historical Brethren Well or the old coastguard lookout, shelter bench and “seawatching” interpretive panel from the harbour. Route suitable for walkers only.



Old coastal lookout

Paths Around

2 Wick

Wick town has a signed path network that covers a variety of sites from riverside walks, the Castle of Old Wick, Wick Harbour, North Head and Pulteneytown.

Newton Hill Croft is a quiet and welcoming new woodland just south of Wick. It's a safe outdoor place to burn off energy whatever your age – try fishing for wee beasts in the dipping pond, jogging along to birdsong, or just enjoying the panoramic views across Caithness.

To the north of Wick there is access to Sinclair's Bay at Reiss and also access to Castle Sinclair Girnigoe by Noss Head.



Castle of Old Wick

Paths Around

3 Dunnet


Mixture of beach access, coastal access and Dunnet Forest together with specialised access interest to bird hides. Walkers catered for extensively with all ability access route within Dunnet Forest and open areas for walking such as Dunnet beach and Dunnet Head. Most routes are signed with accessibility features such as replacement of stiles with kissing gates and wheel chair viewpoint over Dunnet beach. There is also easy horse access to Dunnet Beach.

Paths Around *Caithness & Sutherland*

Paths Around

4 Duncansby Head

Route to spectacular viewpoint signed from car park. Open coastal heath/rough grassland suitable for walkers.

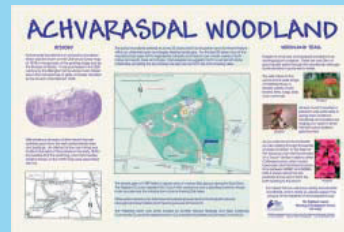


Duncansby Head


Paths Around

5 Achvarasdal

Woodland walks, fully signed with site leaflet and interpretive map board. Pleasant easy short walks through deciduous woodland.



Achvarasdal interpretation



Foxgloves

Paths Around

6 Loch More

Forsinain (the peatlands trail). Fully signed route following forestry and estate tracks, crossing some of the wildest and remote countryside in the far North. Suitable for equipped walkers, cyclists and horse riders. There are map boards at strategic locations. The area offers a through route of approx. 16.5 miles or a circular route of the same approximate distance from Loch More.



Horses riding at Loch More

Paths Around

7 Golspie

Huge variety of tracks and trails in this area. For more details see the descriptive routes booklet, ‘Golspie Walks’. All routes accessible from the village as a start point. Walks include the spectacular Big Burn gorge, Ben Bhraggie hill walk, routes through Dunrobin Castle woodlands and coastal links with Brora to the North and Littleferry to the South.



Sign at Big Burn gorge

Paths Around

8 Dornoch

For a walking network with a touch of history try the ‘Historylinks Trail’ which provides a pleasing mixture of town and country with a history lesson thrown in. A series of illustrated plaques and a trail leaflet will help keep you on the right track.



Dornoch

Paths Around

9 Kyle of Sutherland

Wild about woods.

There are a number of woodland walks in the area to experience with Carbisdale and Balblair near Bonar Bridge, Gearrhoille Community Wood by Ardgay, Rosehall Trails, Achany by Shin Falls, Raven's Rock Gorge Woodland walk near Rosehall and Migdale and Ledmore by Spinningdale. A variety of facilities and routes depending on which site is visited.

Paths Around

10 Lairg

The Lairg area offers several excellent walks including two woodland areas at Ferrycroft and Gunns Wood together with the Ord Archaeological Trail. All facilities in Lairg with a countryside centre at Ferrycroft.



Lairg woods

Paths Around

11 The North West


A visit to the far North West is well worth the effort with miles of deserted beaches, moorlands and even a dramatic cave to explore. The adventurous walker is well catered for with an abundance of routes through this enchanted landscape of sweeping bays, rugged cliffs, crofting settlements and moorland. Most facilities are in Durness, with sign posted routes and an accompanying trails booklet which you can find in the local tourist information office.



Beach at Durness



All maps ©Crown copyright, The Highland Council 100023369 2005



Historylinks Trail Leaflet