
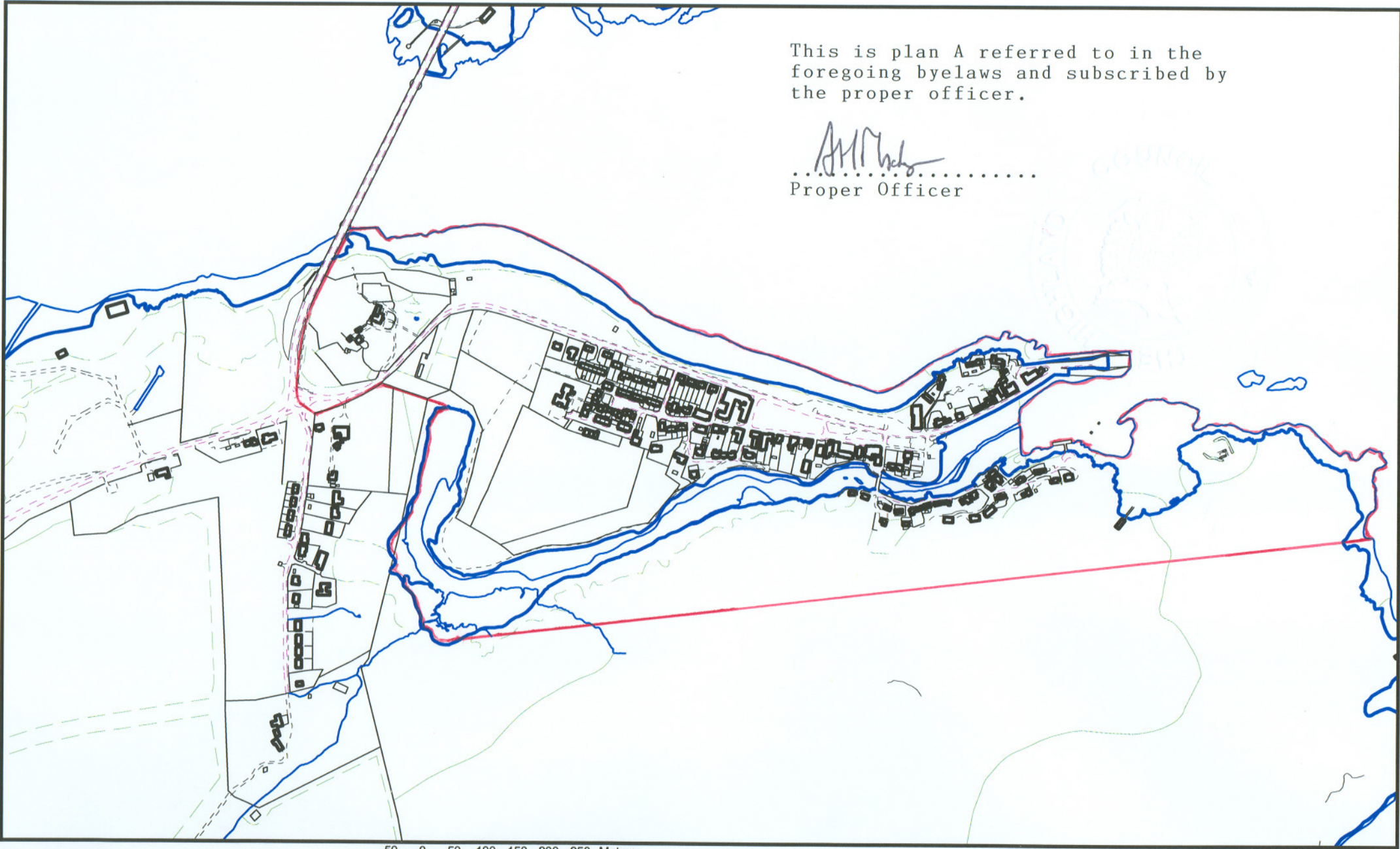


This is plan A referred to in the foregoing byelaws and subscribed by the proper officer.

[Handwritten Signature]
.....
Proper Officer



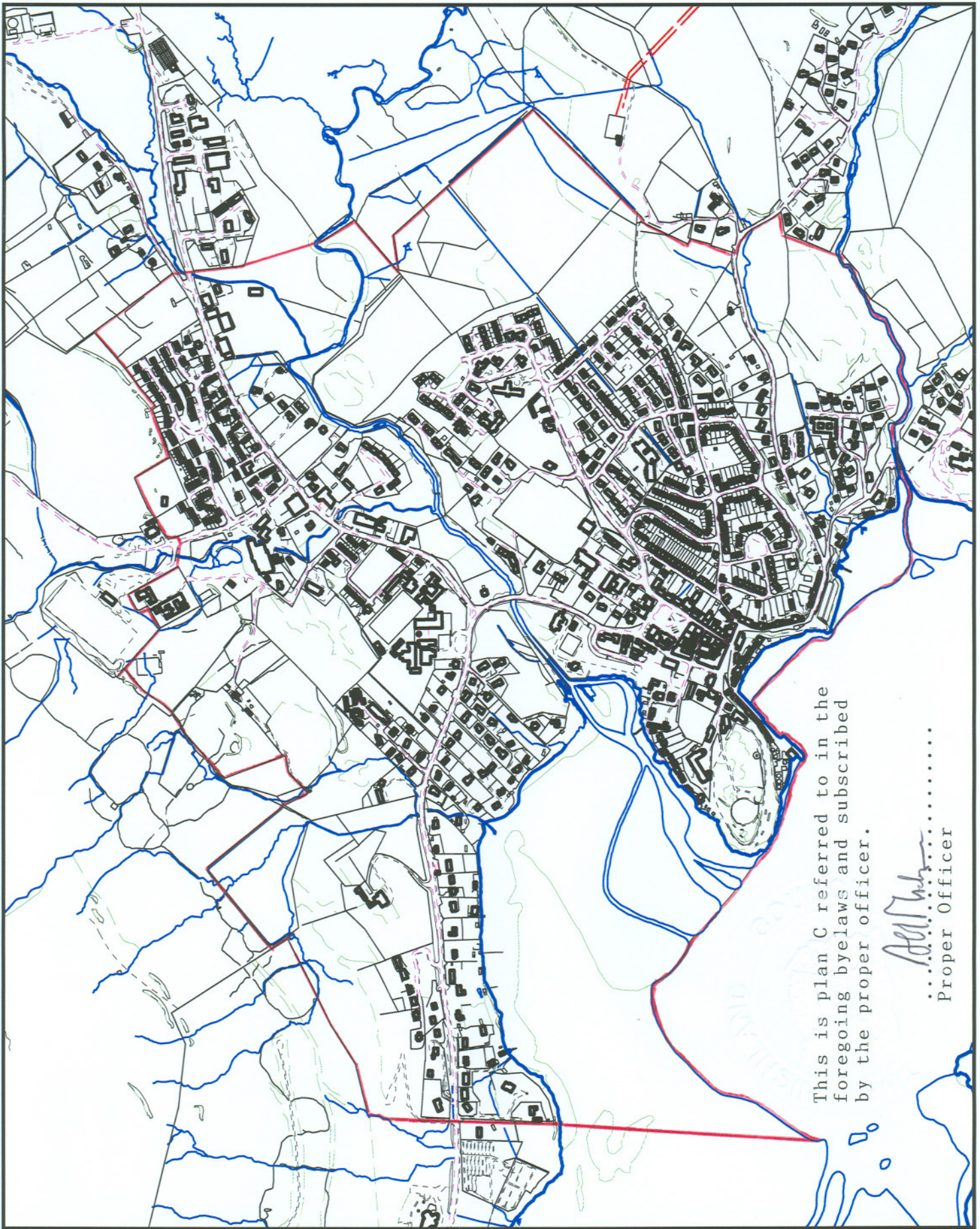
Date

KYLEAKIN
<Empty Text>

SUPPLIED BY THE HIGHLAND COUNCIL TEC SERVICES

Reproduced from the Ordnance Survey Mapping with the permission of the Controller of Her Majesty's Stationery Office. © Crown Copyright. Unauthorised reproduction infringes Crown Copyright and may lead to prosecution or civil proceedings. The Highland Council LA09036L.


N
Scale
1:7817



This is plan C referred to in the foregoing byelaws and subscribed by the proper officer.

Adrian [Signature]

 Proper Officer



PORTREE

Enter a sub-title here

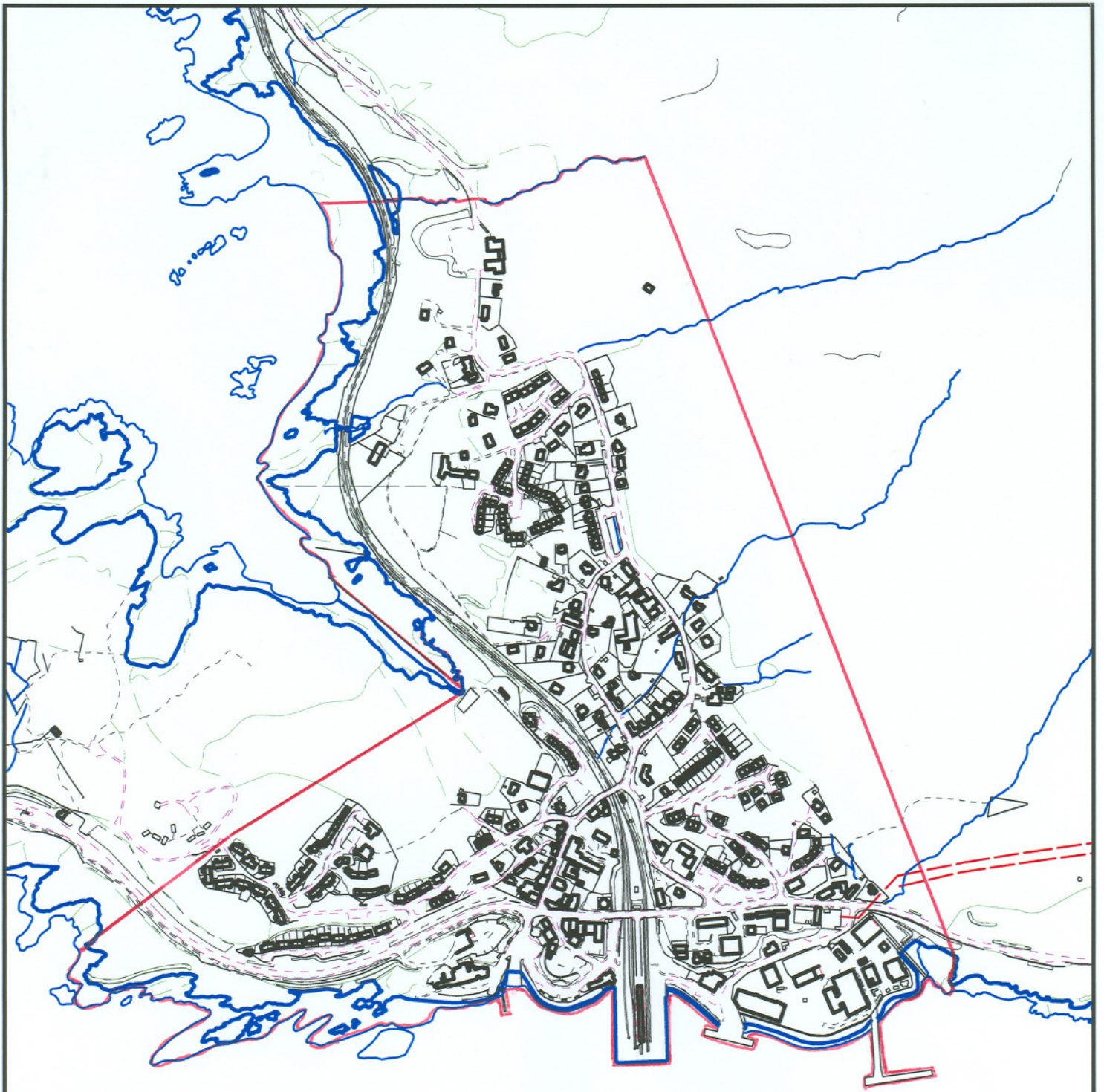
SUPPLIED BY THE HIGHLAND COUNCIL TEC SERVICES

Date

Reproduced from the Ordnance Survey Mapping with the permission of the Controller of Her Majesty's Stationary Office. © Crown Copyright. Unauthorised reproduction infringes Crown Copyright and may lead to prosecution or civil proceedings. The Highland Council LA09036L.

N

 Scale
 1:10000



This is plan B referred to in the foregoing byelaws and subscribed by the proper officer.

[Handwritten Signature]

 Proper Officer



KYLE OF LOCHALSH

Enter a sub-title here

SUPPLIED BY THE HIGHLAND COUNCIL TEC SERVICES



Scale
 1:7500

Date

Reproduced from the Ordnance Survey Mapping with the permission of the Controller of Her Majesty's Stationery Office. © Crown Copyright. Unauthorised reproduction infringes Crown Copyright and may lead to prosecution or civil proceedings. The Highland Council LA09036L.