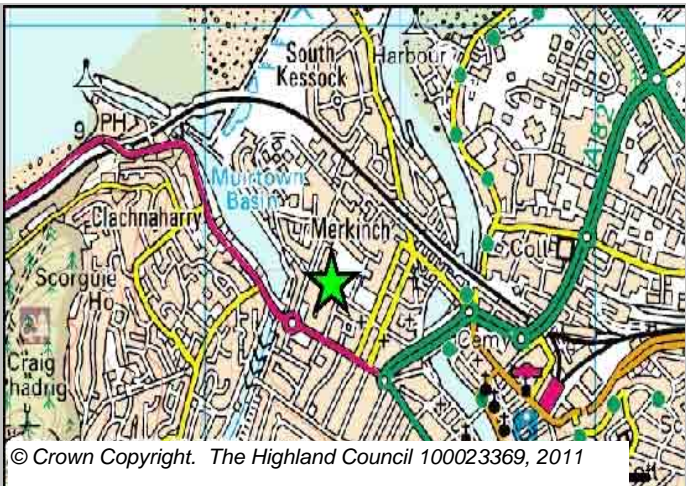


Site Reference CITY55iii **Inverness City** **Ward** 15 Inverness Central

LOCATION
Carse Road

Allocation Type Housing **Area (HA)** 0.3 **Original Site Capacity** 12 **Remaining Capacity** 12



BUILT				PROGRAMMING						
2000-2007	2008	2009	2010	2011	2012	First 5 Years	5 to 10 Years	10 to 15 years	15 to 20 years	20 years plus
0			0	0	0	12	0	0	0	0

CONSTRAINTS

- Ownership
- Physical
- Infrastructure
- Landuse
- Deficit Funding
- Marketability

SITE EFFECTIVENESS
Effective


SITE TYPE
Greenfield

PLANNING STATUS
Local Plan: Inverness
Status: Adopted
Year: March 2006

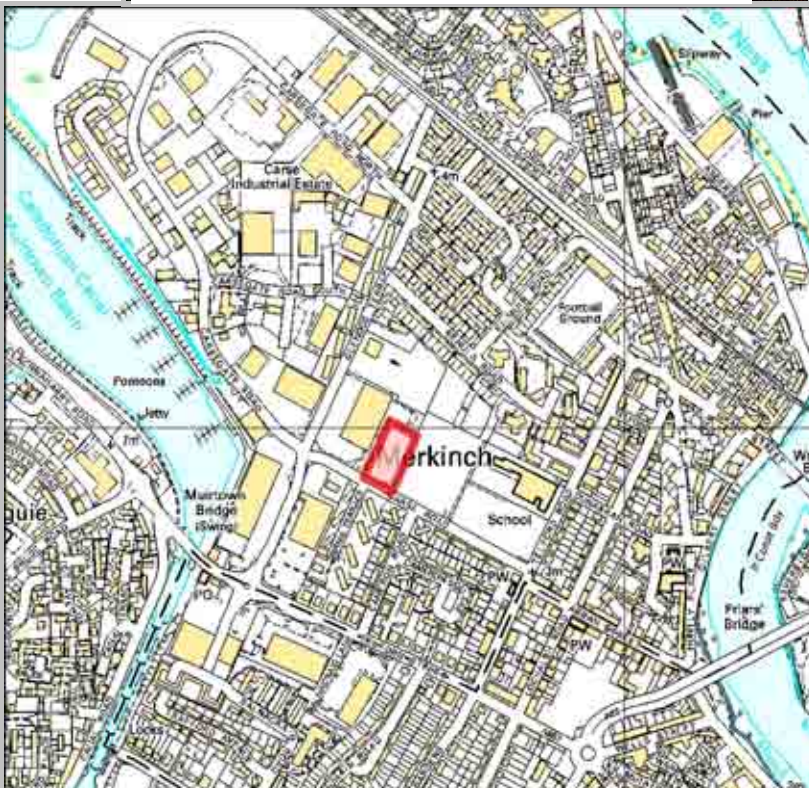
DEVELOPMENT STATUS

- Not Developed
- Under Construction / Partly Developed
- Site with Extant Planning Permission
- Complete

SITE STATUS



Effective Sites without Planning permission and undeveloped

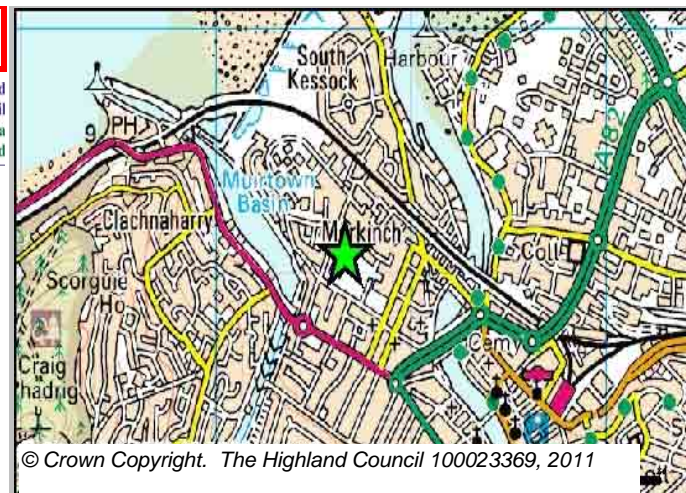


Further Information


Site Reference CITY55ii **Inverness City** **Ward** 15 Inverness Central

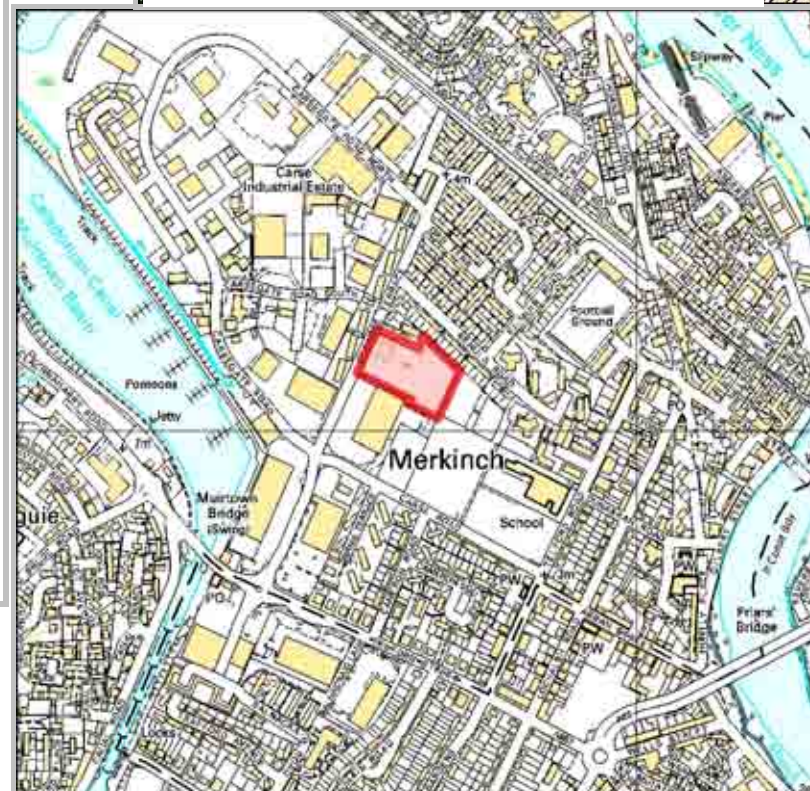


LOCATION	Allocation Type	Area (HA)	Original Site Capacity	Remaining Capacity
Glendoe Terrace	Housing	1	24	24



BUILT				PROGRAMMING						
2000-2007	2008	2009	2010	2011	2012	First 5 Years	5 to 10 Years	10 to 15 years	15 to 20 years	20 years plus
0			0	0	0	12	12	0	0	0

CONSTRAINTS	PLANNING STATUS	Status	Year
<input type="checkbox"/> Ownership <input type="checkbox"/> Physical <input type="checkbox"/> Infrastructure <input type="checkbox"/> Landuse <input checked="" type="checkbox"/> Deficit Funding <input checked="" type="checkbox"/> Marketability	Local Plan Inverness	Adopted	March 2006
SITE EFFECTIVENESS	DEVELOPMENT STATUS		
Effective	<input checked="" type="checkbox"/> Not Developed <input type="checkbox"/> Under Construction / Partly Developed <input type="checkbox"/> Site with Extant Planning Permission <input type="checkbox"/> Complete		
SITE TYPE	SITE STATUS		
Greenfield	 Effective Sites without Planning permission and undeveloped		



Further Information