



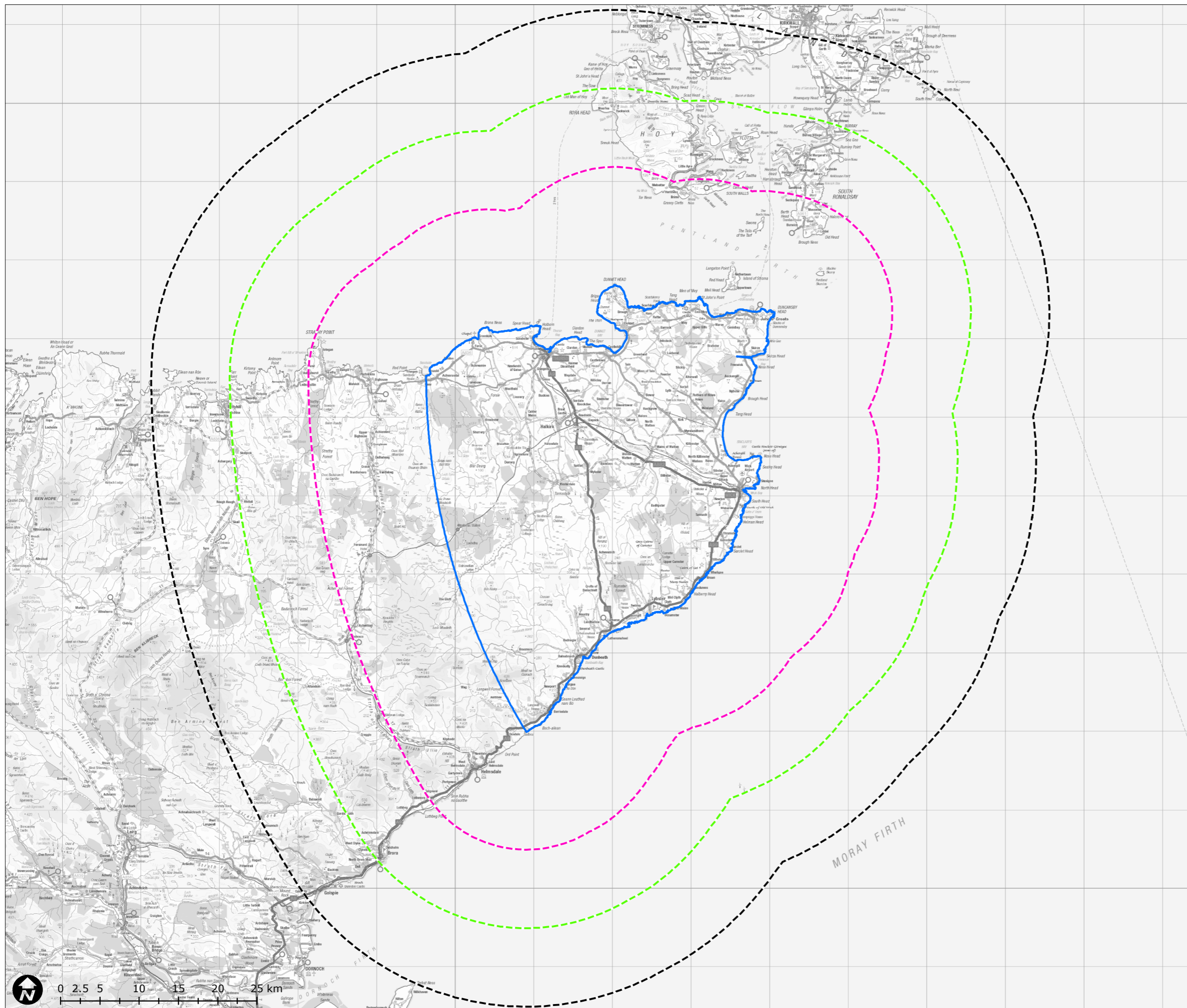


# The Highland Council Cumulative Landscape and Visual Assessment

## Study Area

-  Study Area
-  15km Outer Study Area
-  25km Outer Study Area
-  35km Outer Study Area



**Non Technical Note**  
The study area was defined by The Highland Council. The outer study areas have been added to take account of views of the wider landscape and wind farms within it. See paragraphs 2.6 to 2.8 and Section 3 of the report.

**Figure 2.1**

Map Scale @ A3:1:475,000

