














Viewpoints and Routes

-  Study Area
-  15km Outer Study Area
-  25km Outer Study Area
-  35km Outer Study Area

Routes

-  Cycle
-  Ferry
-  Railway
-  Road

Viewpoints

-  **Settlement**
 1. Brora
 2. Castletown
 3. Dunbeath
 4. Halkirk
 5. Helmsdale
 6. John O'Groats
 7. Thurso
 8. Wick
-  **Hill**
 9. Ben Alisky
 10. Ben Dorrery
 11. Ben Griam Mor
 12. Ben Ratha
 13. Morven
 14. Spittal Hill
-  **Coast**
 15. Duncansby Head
 16. Dunnet Bay
 17. Dunnet Head
 18. Lybster Bay
 19. Melvich Bay
 20. Strathly Bay
 21. Thurso Cliffs
-  **Heritage**
 22. Castle of Mey
 23. Castle Sinclair Girnigoe
 24. Grey Cairns of Camster
 25. Hill o' Many Stanes
 26. Standing stones of Achavanich
 27. Yarrow Archaeological Trail
-  **Recreation**
 28. Brora Golf Club
 29. Lybster Golf Club
 30. Reay Golf Club
 31. Thurso Golf Club
-  **Other**
 32. A836 viewpoint, Kirtomy
 33. A9 viewpoint, Halsary
 34. A961 viewpoint, South Ronaldsay
 35. A99 viewpoint, Warth Hill

Non Technical Note

Viewpoints and routes have been selected to represent locations where people will view the landscape. They include locations and routes used by large numbers of people, or which people visit in order to appreciate the view. Refer to Section 7 of the report for discussion.

Figure 7.1

Map Scale @ A3:1:475,000

