








Legend

-  Strome Narrows Crossings
-  Outer North Corridor
-  North Shore Corridor
-  Online Corridor
-  South Corridor
-  Coastal Strath
-  Coniferous Woodland Plantation
-  Harbour Settlement
-  Linear Crofting
-  Peat Hag
-  Rocky Moorland
-  Rocky Moorland and Rocky Undulating Plateau
-  Rounded Hills
-  Rugged Massif
-  Rugged Mountain Massif
-  Rural Estate Settlement
-  Scattered Crofting
-  Smooth Stepped Moorland
-  Undulating Moorland
-  Wide Farmed Strath

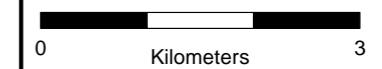
FINAL ISSUE

Client
The Highland Council

URS Infrastructure & Environment UK Limited
23 Chester Street,
Edinburgh,
EH3 7EN,
United Kingdom
Telephone: +44 (0) 131 225 1230
Fax: +44 (0) 131 225 5582
www.ursglobal.com

This document has been prepared in accordance with the scope of URS' appointment with its client and is subject to the terms of that appointment. URS accepts no liability for any use of this document other than by its client and only for the purposes for which it was prepared and provided. Only written dimensions shall be used.
© URS Infrastructure & Environment UK Limited

Scale @ A3
1:71,194



**DRAWING 6.4 - LANDSCAPE CHARACTER ASSESSMENT
DWG 46065084.6004**

Stromeferry Appraisal