

**APPENDIX 1 – DRAWINGS**



**Legend**

- Special Areas for Conservation (SACs)
- Sites of Special Scientific Interest (SSSI)
- Ancient Woodland Inventory (AWI) Scotland
- National Nature Reserve (NNR)
- Scheduled Monuments
- Listed Buildings
- Railway Track
- Roads

Client  
The Highland Council

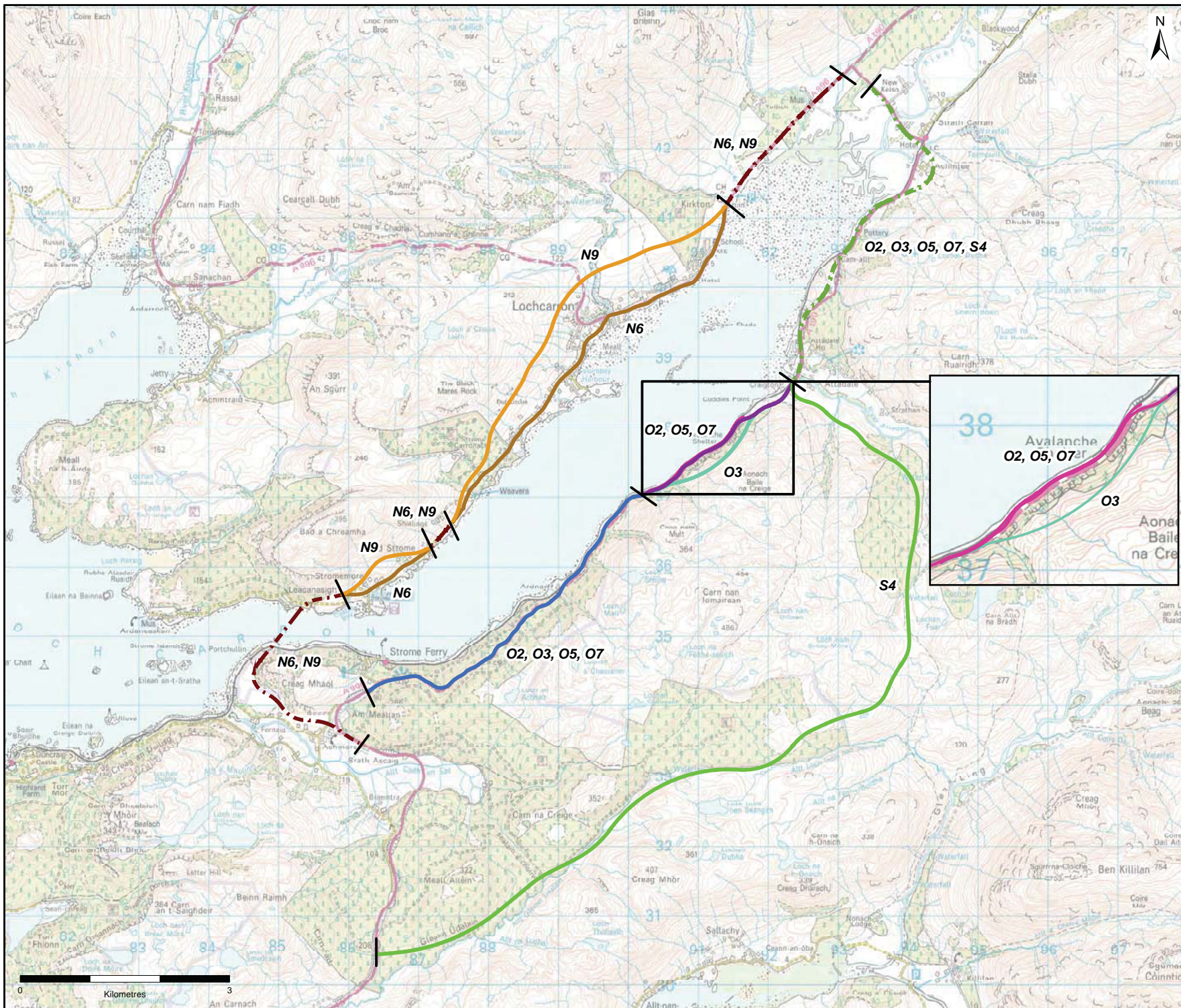
URS Infrastructure & Environment UK Limited  
23 Chester Street,  
Edinburgh,  
EH3 7EN,  
United Kingdom  
Telephone: +44 (0) 131 225 1230  
Fax: +44 (0) 131 225 5582  
www.ursglobal.com

This document has been prepared in accordance with the scope of URS' appointment with its client and is subject to the terms of that appointment. URS accepts no liability for any use of this document other than by its client and only for the purposes for which it was prepared and provided. Only written dimensions shall be used.  
© URS Infrastructure & Environment UK Limited

*Reproduced from the Ordnance Survey mapping with the permission of the Controller of Her Majesty's Stationary Office © Crown Copyright. Unauthorised reproduction infringes Crown Copyright and may lead to prosecution or civil proceedings. Highland Council License No 100023369*

**FIGURE 1.1 - GENERAL ENVIRONMENTAL CONSTRAINTS**

**Stromeferry Appraisal**



- Legend**
- N6 and N9
  - N6 Through Lochcarron
  - N9 Lochcarron Bypass
  - S4 South Geln Udalain
  - O2 Online with Viaduct
  - O3 Online with Tunnel
  - O5 (Online with Road/Rail Share) & O7 (Online with Developed Avalanche Shelter)
  - O2, O3, O5 and O7
  - O2, O3, O5, O7 and S4

Client  
The Highland Council

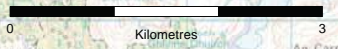
URS Infrastructure & Environment UK Limited  
23 Chester Street,  
Edinburgh,  
EH3 7EN,  
United Kingdom  
Telephone: +44 (0) 131 225 1230  
Fax: +44 (0) 131 225 5582  
www.ursglobal.com

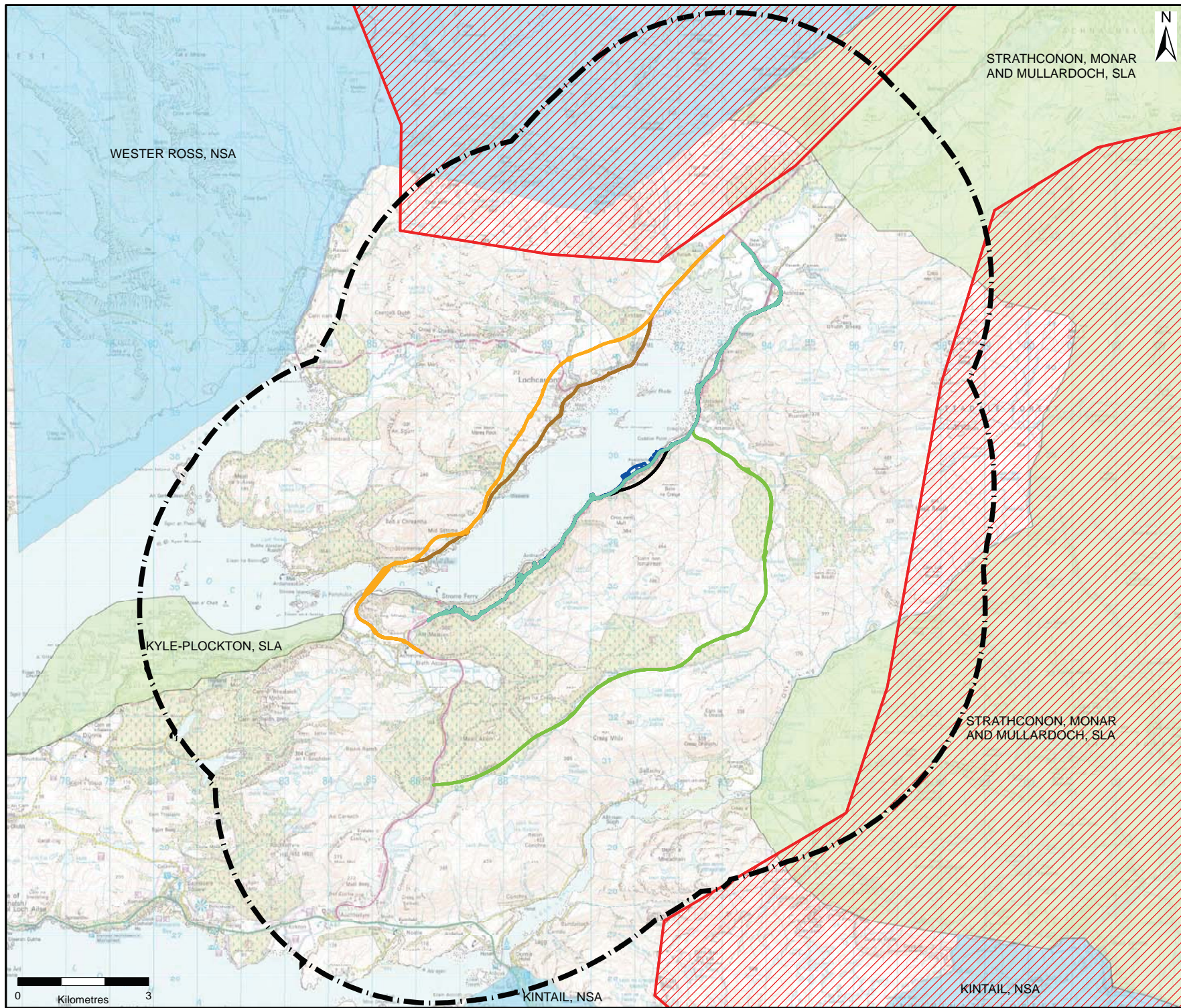
This document has been prepared in accordance with the scope of URS' appointment with its client and is subject to the terms of that appointment. URS accepts no liability for any use of this document other than by its client and only for the purposes for which it was prepared and provided. Only written dimensions shall be used.  
© URS Infrastructure & Environment UK Limited

Reproduced from the Ordnance Survey mapping with the permission of the Controller of Her Majesty's Stationary Office © Crown Copyright. Unauthorised reproduction infringes Crown Copyright and may lead to prosecution or civil proceedings. Highland Council License No 100023369

**FIGURE 4.1 - STAGE 2 ROUTE OPTIONS**

**Stromeferry Appraisal**





**Legend**

- Option N6- North Online through Lochcarron
- Option N9 - North Lochcarron Bypass
- Option O2 - Online Rail Viaduct
- Option O3 - Online Tunnel
- Option O5 - Online Road Rail Share
- Option O7 - Online Developed Avalanche Shelter
- Option S4 - South Glen Udalain
- 5km buffer
- Special Landscaped Areas (SLA)
- National Scenic Areas (NSA)
- Search Area For Wild Land (SAWL)

Client  
The Highland Council

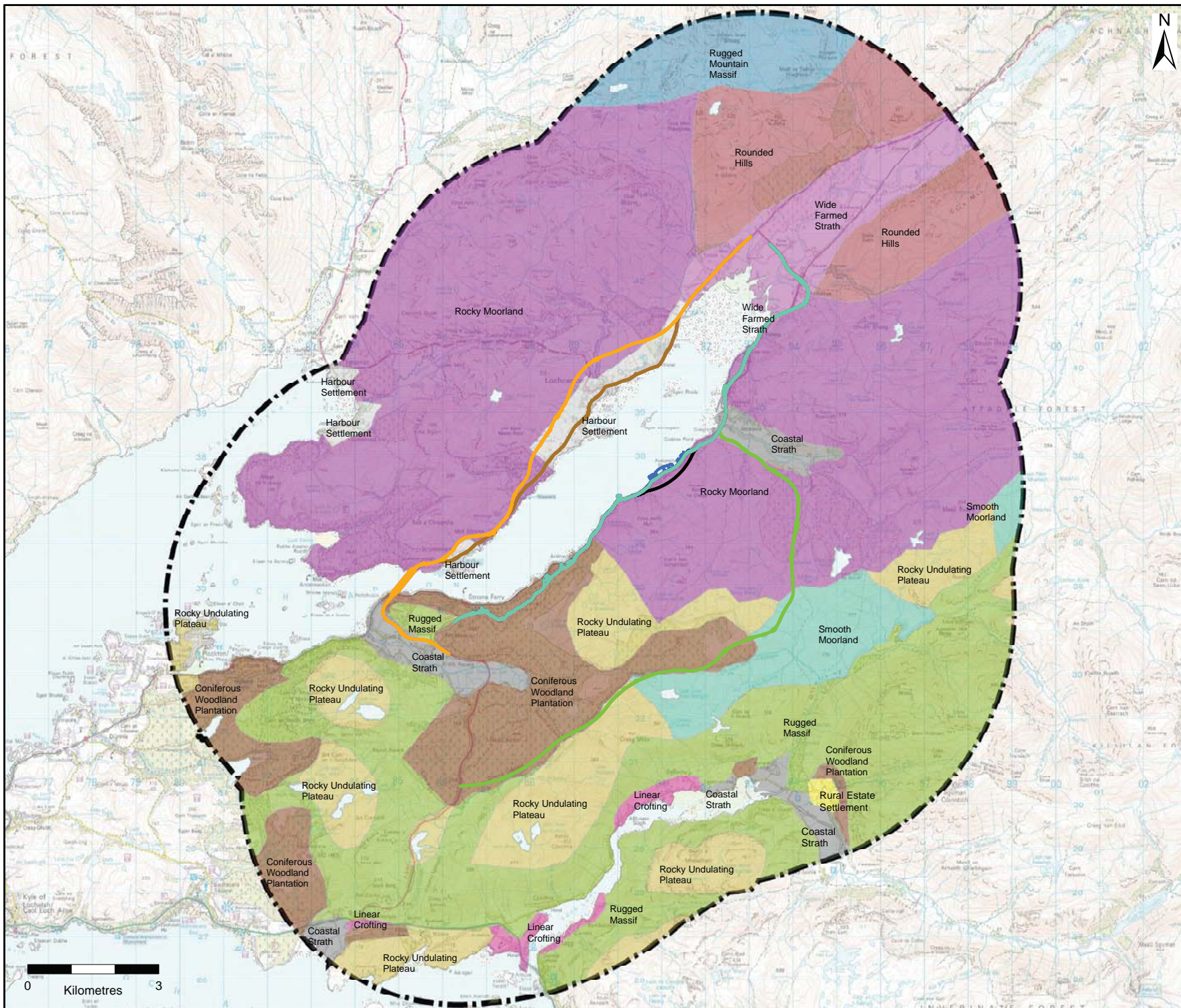
URS Infrastructure & Environment UK Limited  
23 Chester Street,  
Edinburgh,  
EH3 7EN,  
United Kingdom  
Telephone: +44 (0) 131 225 1230  
Fax: +44 (0) 131 225 5582  
www.ursglobal.com

This document has been prepared in accordance with the scope of URS' appointment with its client and is subject to the terms of that appointment. URS accepts no liability for any use of this document other than by its client and only for the purposes for which it was prepared and provided. Only written dimensions shall be used.  
© URS Infrastructure & Environment UK Limited

*Reproduced from the Ordnance Survey mapping with the permission of the Controller of Her Majesty's Stationary Office © Crown Copyright. Unauthorised reproduction infringes Crown Copyright and may lead to prosecution or civil proceedings. Highland Council License No 100023369*

**FIGURE 5.1 - LANDSCAPE DESIGNATIONS**

**Strome Ferry Appraisal**



**Legend**

- Option N6 - North Online through Lochcarron
- Option N9 - North Lochcarron Bypass
- Option O2 - Online Rail Viaduct
- Option O3 - Online Tunnel
- Option O5 - Online Road Rail Share
- Option O7 - Online Developed Avalanche Shelter
- Option S4 - South Glen Udalain

**Landscape Character Types**

- Coastal Strath
- Coniferous Woodland Plantation
- Harbour Settlement
- Linear Crofting
- Rocky Moorland
- Rocky Moorland and Rocky Undulating Plateau
- Rounded Hills
- Rugged Massif
- Rugged Mountain Massif
- Rural Estate Settlement
- Smooth Stepped Moorland
- Wide Farmed Strath

5km buffer

Client  
The Highland Council

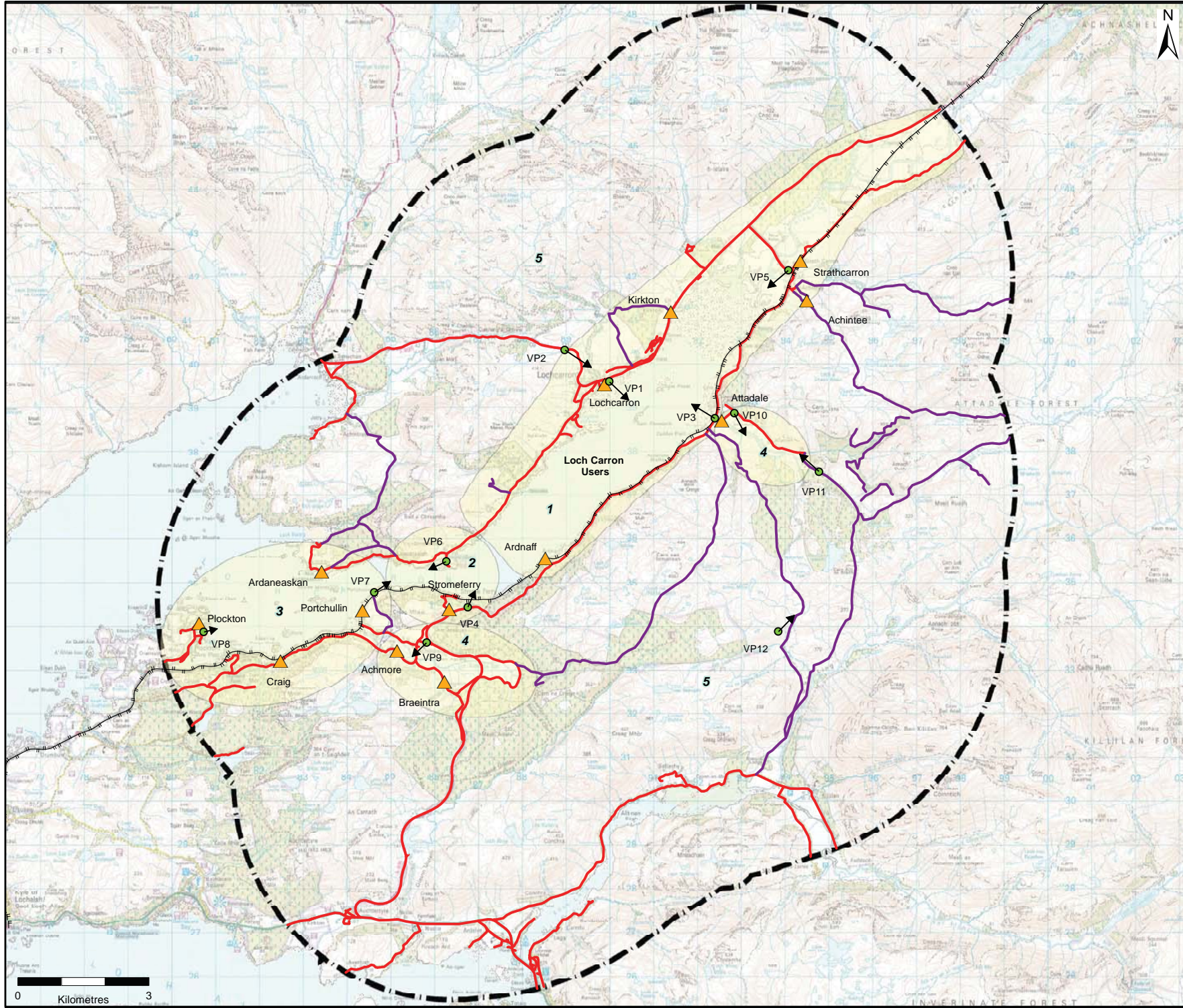
URS Infrastructure & Environment UK Limited  
23 Chester Street,  
Edinburgh,  
EH3 7EN,  
United Kingdom  
Telephone: +44 (0) 131 225 1230  
Fax: +44 (0) 131 225 5582  
www.ursglobal.com

This document has been prepared in accordance with the scope of URS' appointment with its client and is subject to the terms of that appointment. URS accepts no liability for any use of this document other than by its client and only for the purposes for which it was prepared and provided. Only written dimensions shall be used.  
© URS Infrastructure & Environment UK Limited

*Reproduced from the Ordnance Survey mapping with the permission of the Controller of Her Majesty's Stationary Office © Crown Copyright. Unauthorised reproduction infringes Crown Copyright and may lead to prosecution or civil proceedings. Highland Council License No 100023369*

**FIGURE 5.2 - LANDSCAPE CHARACTER TYPES**

**Strome ferry Appraisal**



**Legend**

- Settlements
- Paths
- Railway Track
- Roads
- Visual Areas
- 5km buffer
- 1 Inner Loch Carron Valley
- 2 Strome Narrows
- 3 Outer Loch Carron
- 4 Strath Ascaig & Attadale Glen
- 5 Wider Area
- Viewpoints

Client  
The Highland Council

URS Infrastructure & Environment UK Limited  
23 Chester Street,  
Edinburgh,  
EH3 7EN,  
United Kingdom  
Telephone: +44 (0) 131 225 1230  
Fax: +44 (0) 131 225 5582  
www.ursglobal.com

This document has been prepared in accordance with the scope of URS' appointment with its client and is subject to the terms of that appointment. URS accepts no liability for any use of this document other than by its client and only for the purposes for which it was prepared and provided. Only written dimensions shall be used.  
© URS Infrastructure & Environment UK Limited

*Reproduced from the Ordnance Survey mapping with the permission of the Controller of Her Majesty's Stationary Office © Crown Copyright. Unauthorised reproduction infringes Crown Copyright and may lead to prosecution or civil proceedings. Highland Council License No 100023369*

**FIGURE 5.3 - PRINCIPAL VISUAL RECEPTORS**



Viewpoint 1 - Lochcarron



Viewpoint 2 - A896 Above Lochcarron



Viewpoint 3 - A890



Viewpoint 4 - Stromeferry Viewpoint

Client

The Highland Council

URS Infrastructure & Environment UK Limited  
23 Chester Street,  
Edinburgh,  
EH3 7EN,  
United Kingdom  
Telephone: +44 (0) 131 225 1230  
Fax: +44 (0) 131 225 5582  
www.ursglobal.com

This document has been prepared in accordance with the scope of URS' appointment with its client and is subject to the terms of that appointment. URS accepts no liability for any use of this document other than by its client and only for the purposes for which it was prepared and provided. Only written dimensions shall be used.  
© URS Infrastructure & Environment UK Limited

Reproduced from the Ordnance Survey mapping with the permission of the Controller of Her Majesty's Stationary Office © Crown Copyright. Unauthorised reproduction infringes Crown Copyright and may lead to prosecution or civil proceedings. Highland Council License No 100023369

**FIGURE 5.4.1 - VIEWPOINTS 1 TO 4**

**Stromeferry Appraisal**



Viewpoint 5 - Strathcarron



Viewpoint 6 - Strome Castle



Viewpoint 7 - Portchullin



Viewpoint 8 - Plockton

Client

The Highland Council

URS Infrastructure & Environment UK Limited  
 23 Chester Street,  
 Edinburgh,  
 EH3 7EN,  
 United Kingdom  
 Telephone: +44 (0) 131 225 1230  
 Fax: +44 (0) 131 225 5582  
 www.ursglobal.com

This document has been prepared in accordance with the scope of URS' appointment with its client and is subject to the terms of that appointment. URS accepts no liability for any use of this document other than by its client and only for the purposes for which it was prepared and provided. Only written dimensions shall be used.  
 © URS Infrastructure & Environment UK Limited

*Reproduced from the Ordnance Survey mapping with the permission of the Controller of Her Majesty's Stationary Office © Crown Copyright. Unauthorised reproduction infringes Crown Copyright and may lead to prosecution or civil proceedings. Highland Council License No 100023369*

**FIGURE 5.4.2 - VIEWPOINTS 5 TO 8**

**Stromeferry Appraisal**





Viewpoint 9 - Achmore / Strath Ascaig



Viewpoint 10 - Attadale (Lower Glen)



Viewpoint 11 - Attadale (Upper Glen)



Viewpoint 12 - Gleann Udalain

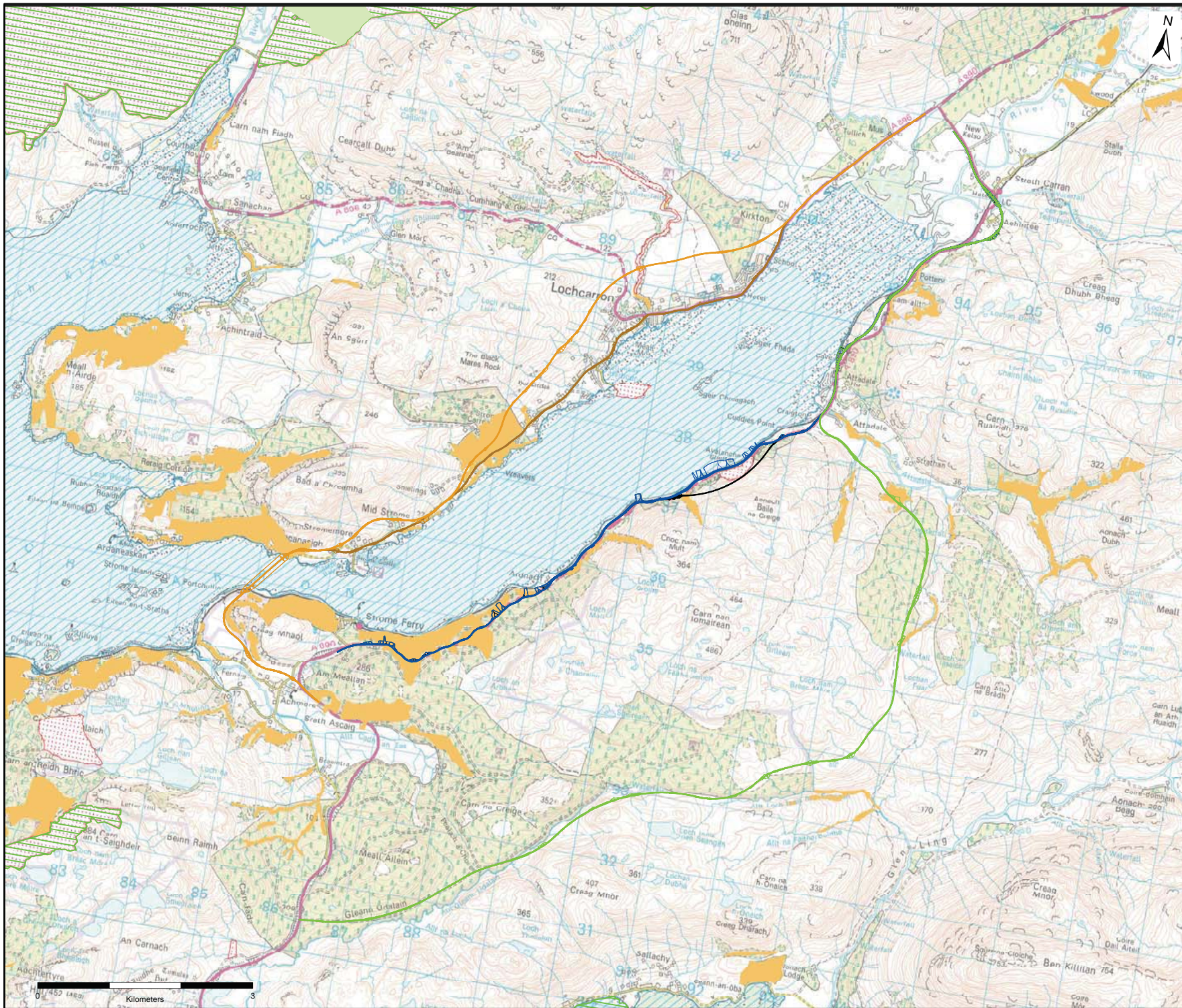
Client  
The Highland Council

URS Infrastructure & Environment UK Limited  
23 Chester Street,  
Edinburgh,  
EH3 7EN,  
United Kingdom  
Telephone: +44 (0) 131 225 1230  
Fax: +44 (0) 131 225 5582  
www.ursglobal.com

This document has been prepared in accordance with the scope of URS' appointment with its client and is subject to the terms of that appointment. URS accepts no liability for any use of this document other than by its client and only for the purposes for which it was prepared and provided. Only written dimensions shall be used.  
© URS Infrastructure & Environment UK Limited

*Reproduced from the Ordnance Survey mapping with the permission of the Controller of Her Majesty's Stationary Office © Crown Copyright. Unauthorised reproduction infringes Crown Copyright and may lead to prosecution or civil proceedings. Highland Council License No 100023369*

**FIGURE 5.4.3 - VIEWPOINTS 9 TO 12**



- Legend**
- Option S4 - South Glen Udalain
  - Option O2 - Online Rail Viaduct
  - Option O3 - Online Tunnel
  - Option O5 - Online Road Rail Share
  - Option O7 - Online Developed Avalanche Shelter
  - Option N9 - North Lochcarron Bypass
  - Option N6 - North Online through Lochcarron
  - NNR
  - SAC
  - SSSI
  - MCA
  - Ancient woodland

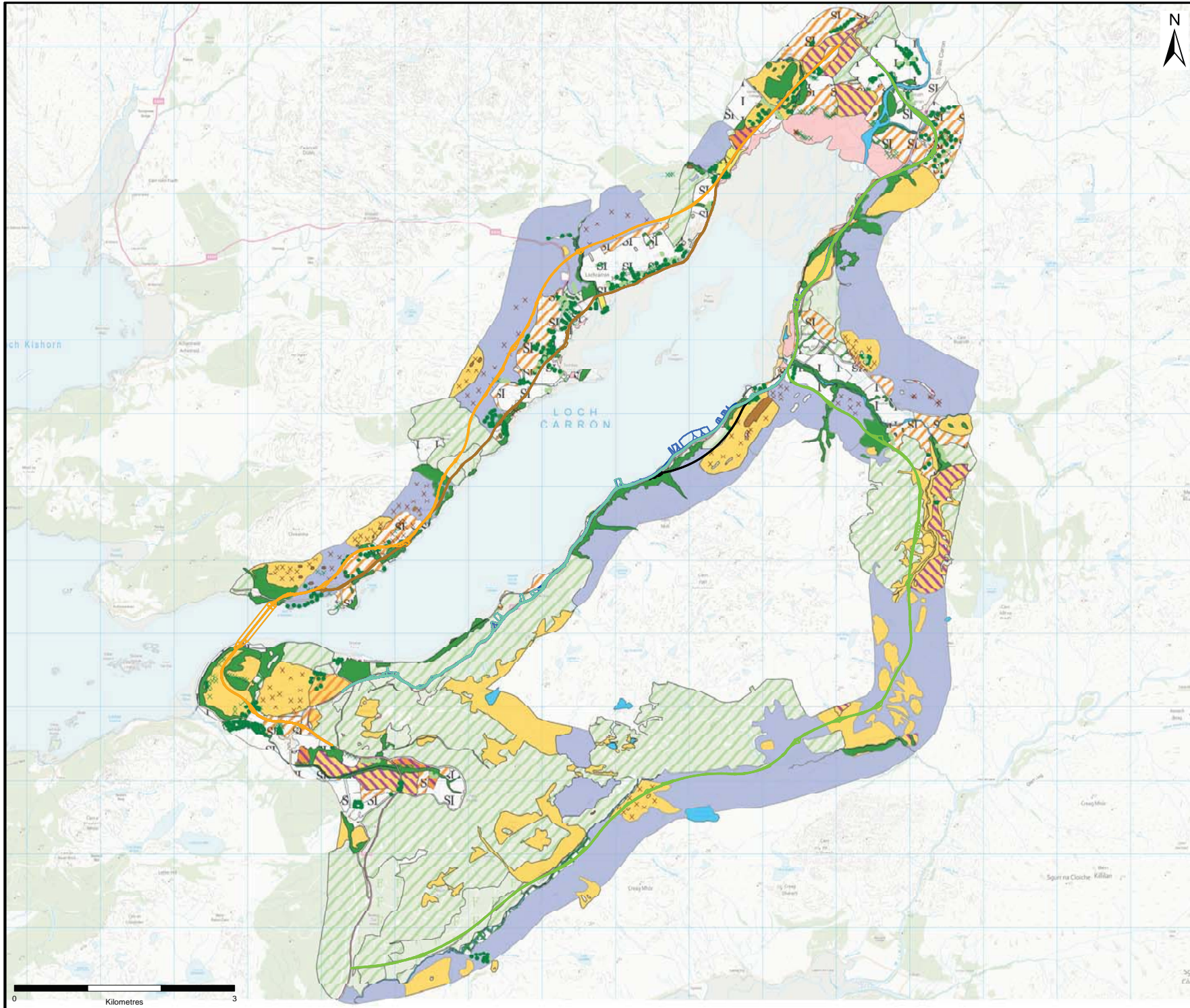
Client  
The Highland Council

URS Infrastructure & Environment UK Limited  
23 Chester Street,  
Edinburgh,  
EH3 7EN,  
United Kingdom  
Telephone: +44 (0) 131 225 1230  
Fax: +44 (0) 131 225 5582  
www.ursglobal.com

This document has been prepared in accordance with the scope of URS appointment with its client and is subject to the terms of that appointment. URS accepts no liability for any use of this document other than by its client and only for the purposes for which it was prepared and provided. Only written dimensions shall be used.  
© URS Infrastructure & Environment UK Limited

Reproduced from the Ordnance Survey mapping with the permission of the Controller of Her Majesty's Stationary Office © Crown Copyright. Unauthorised reproduction infringes Crown Copyright and may lead to prosecution or civil proceedings. Highland Council License No 100023369

**FIGURE 6.1 - NATURE CONSERVATION DESIGNATIONS**



- Legend**
- × Scattered scrub
  - Scattered broadleaf tree
  - Scattered conifer tree
  - × Scattered bracken
  - A1.1.1 Semi-natural broadleaf woodland
  - A1.1.2 Broadleaf plantation
  - A1.2.2 Conifer plantation
  - A1.3.2 Mixed plantation
  - A2.1 Dense scrub
  - A2.2 Scattered scrub
  - A4.2 Felled conifer
  - S1S2 B1.2 Semi-improved acid grassland
  - S1 B2.2 Semi-improved neutral grassland
  - I1 B4 Improved grassland
  - B5 Marshy grassland
  - S1 B6 Poor semi-improved grassland
  - C1.1 Dense bracken
  - C1.2 Scattered bracken
  - D1.1 Dry dwarf shrub acid heath
  - D2 Wet dwarf shrub heath
  - D5 Acid grassland/heath mosaic
  - Damp Calluna heath
  - G1/G2 Standing/running water
  - B1 G1.6 Brackish standing water
  - H1.2 Shingle/cobble
  - H2.6 Saltmarsh
  - I1.1.1 Acid inland cliff
  - J1.2 Amenity grassland
  - Option N6 - North Online through Lochcarron
  - Option N9 - North Lochcarron Bypass
  - Option O2 - Online Rail Viaduct
  - Option O3 - Online Tunnel
  - Option O5 - Online Road Rail Share
  - Option O7 - Online Developed Avalanche Shelter
  - Option S4 - South Glen Udalain

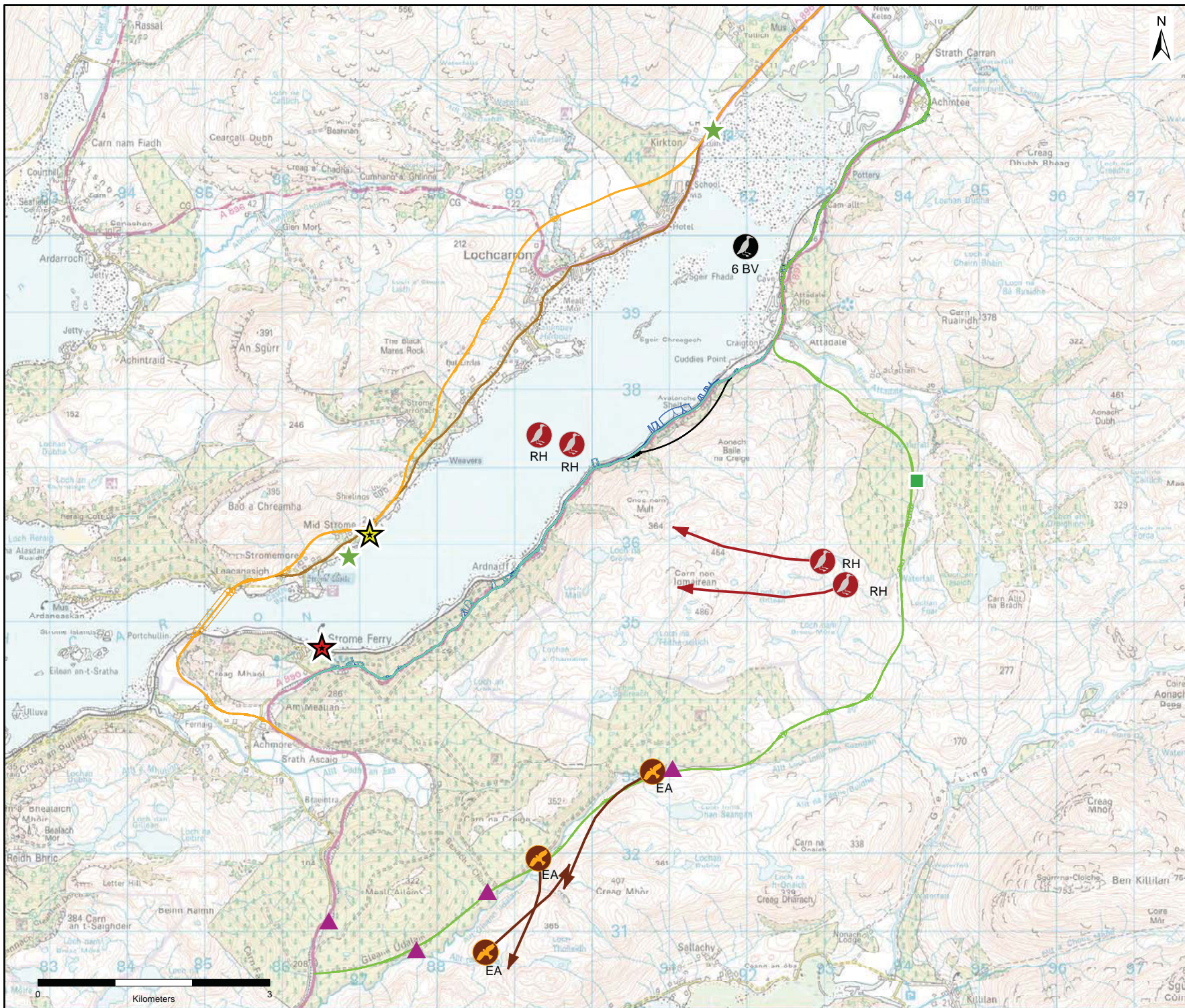
Client  
The Highland Council

URS Infrastructure & Environment UK Limited  
23 Chester Street,  
Edinburgh,  
EH3 7EN,  
United Kingdom  
Telephone: +44 (0) 131 225 1230  
Fax: +44 (0) 131 225 5582  
www.ursglobal.com

This document has been prepared in accordance with the scope of URS' appointment with its client and is subject to the terms of that appointment. URS accepts no liability for any use of this document other than by its client and only for the purposes for which it was prepared and provided. Only written dimensions shall be used.  
© URS Infrastructure & Environment UK Limited

Reproduced from the Ordnance Survey mapping with the permission of the Controller of Her Majesty's Stationary Office © Crown Copyright. Unauthorised reproduction infringes Crown Copyright and may lead to prosecution or civil proceedings. Highland Council License No 100023369

**FIGURE 6.2 - PHASE 1 HABITAT SURVEY SUMMARY MAP**



**Legend**

- Option N6 - North Online through Lochcarron
- Option N9 - North Lochcarron Bypass
- Option O2 - Online Rail Viaduct
- Option O3 - Online Tunnel
- Option O5 - Online Road Rail Share
- Option O7 - Online Developed Avalanche Shelter
- Option S4 - South Glen Udalain

- ★ Otter, Holt
- ★ Otter, Lie-up
- ★ Otter, Sprint
- Badger, Latrine
- ▲ Pine marten, Scat
- ➔ Golden eagle (EA)
- ➔ Red-throated diver (RH)
- Black-throated diver (BV)
- If bird was in flight arrows indicative of flight line

Client

The Highland Council

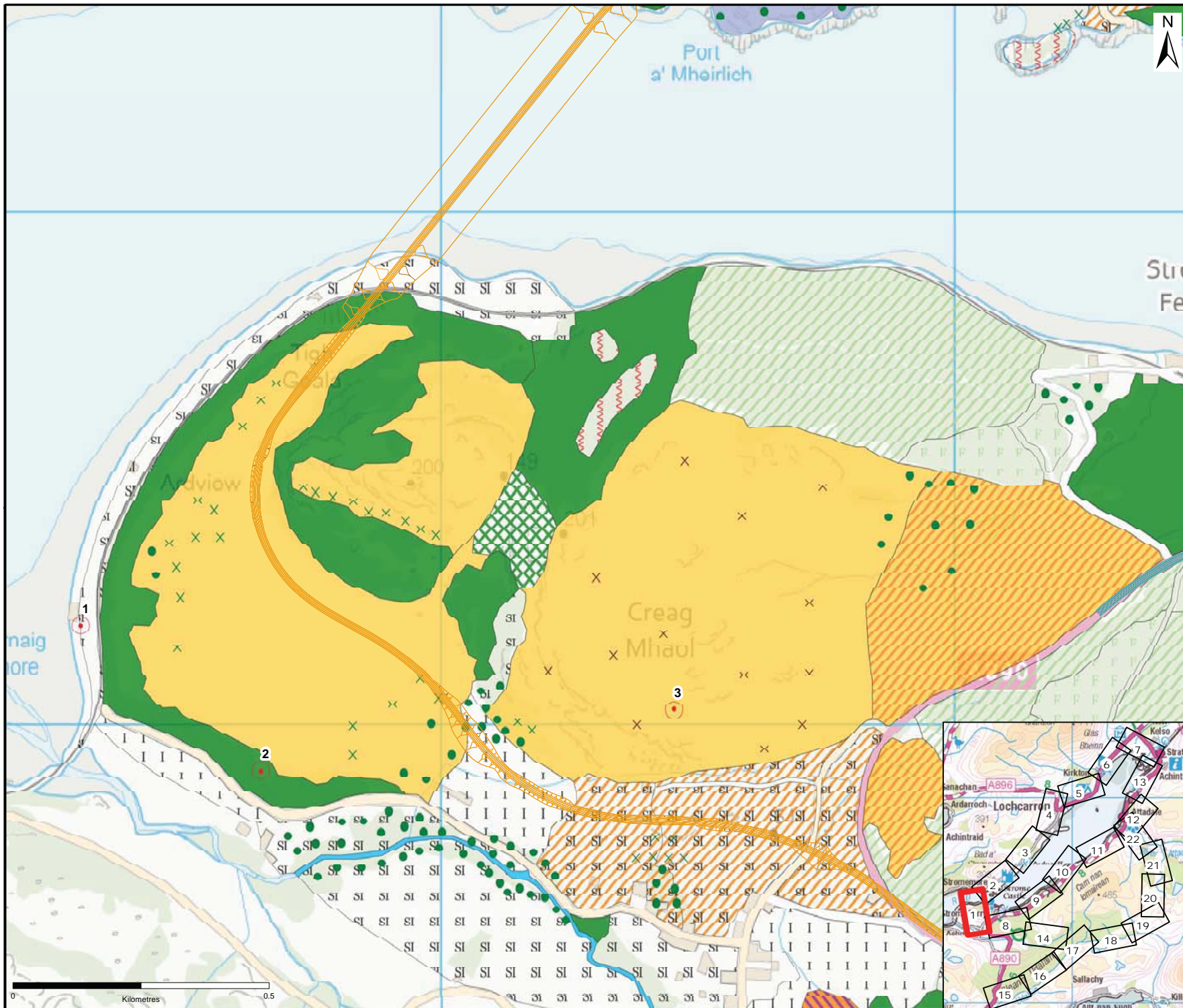
URS Infrastructure & Environment UK Limited  
 23 Chester Street,  
 Edinburgh,  
 EH3 7EN,  
 United Kingdom  
 Telephone: +44 (0) 131 225 1230  
 Fax: +44 (0) 131 225 5582  
 www.ursglobal.com

This document has been prepared in accordance with the scope of URS' appointment with its client and is subject to the terms of that appointment. URS accepts no liability for any use of this document other than by its client and only for the purposes for which it was prepared and provided. Only written dimensions shall be used.  
 © URS Infrastructure & Environment UK Limited

Reproduced from the Ordnance Survey mapping with the permission of the Controller of Her Majesty's Stationary Office © Crown Copyright. Unauthorised reproduction infringes Crown Copyright and may lead to prosecution or civil proceedings. Highland Council License No 100023369

**FIGURE 6.3 - PROTECTED SPECIES**

**Stromeferry Appraisal**



- Legend**
- Target notes
  - x Scattered scrub
  - Scattered broadleaf tree
  - Scattered conifer tree
  - x Scattered bracken
  - A1.1.1 Semi-natural broadleaf woodland
  - A1.1.2 Broadleaf plantation
  - A1.2 Conifer plantation
  - A1.3.2 Mixed plantation
  - A2.1 Dense scrub
  - A2.2 Scattered scrub
  - A4.2 Felled conifer
  - B1.2 Semi-improved acid grassland
  - B2.2 Semi-improved neutral grassland
  - B4 Improved grassland
  - B5 Marshy grassland
  - B6 Poor semi-improved grassland
  - C1.1 Dense bracken
  - C1.2 Scattered bracken
  - D1.1 Dry dwarf shrub acid heath
  - D2 Wet dwarf shrub heath
  - D5 Acid grassland/heath mosaic
  - Damp Calluna heath
  - G1/G2 Standing/running water
  - G1.6 Brackish standing water
  - H1.2 Shingle/cobble
  - H2.6 Saltmarsh
  - I1.1.1 Acid inland cliff
  - J1.2 Amenity grassland
  - Option N6 - North Online through Lochcarron
  - Option N9 - North Lochcarron Bypass
  - Option O2 - Online Rail Viaduct
  - Option O3 - Online Tunnel
  - Option O5 - Online Road Rail Share
  - Option O7 - Online Developed Avalanche Shelter
  - Option S4 - South Glen Udalain

Client  
The Highland Council

URS Infrastructure & Environment UK Limited  
23 Chester Street,  
Edinburgh,  
EH3 7EN,  
United Kingdom  
Telephone: +44 (0) 131 225 1230  
Fax: +44 (0) 131 225 5582  
www.ursglobal.com

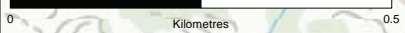
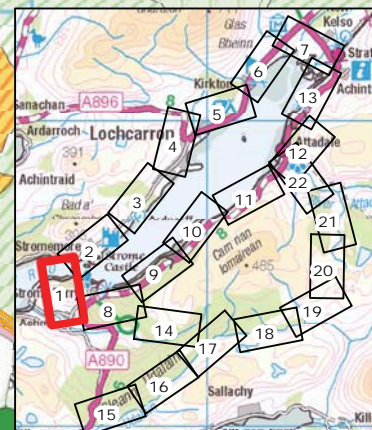
This document has been prepared in accordance with the scope of URS' appointment with its client and is subject to the terms of that appointment. URS accepts no liability for any use of this document other than by its client and only for the purposes for which it was prepared and provided. Only written dimensions shall be used.  
© URS Infrastructure & Environment UK Limited

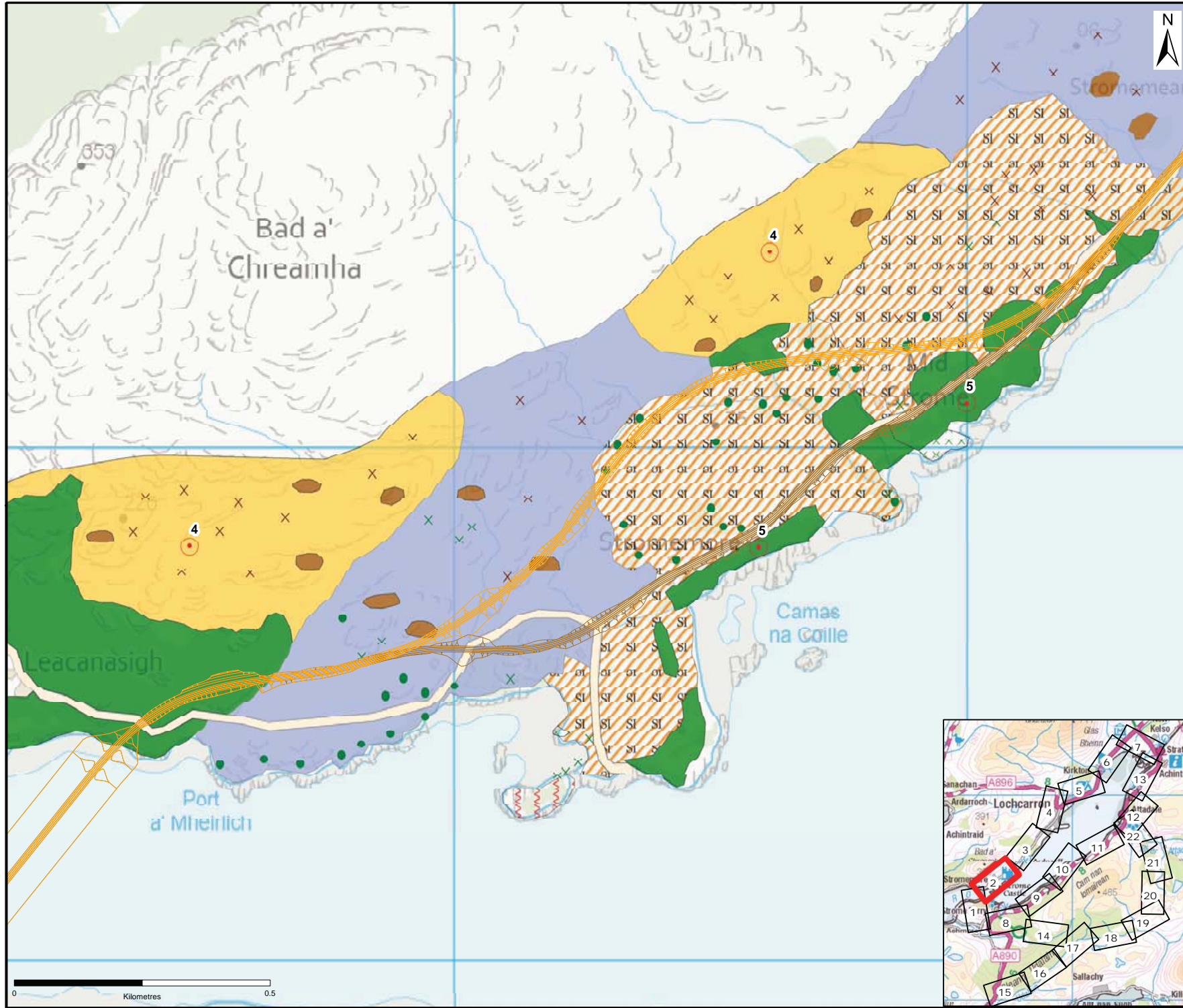
Reproduced from the Ordnance Survey mapping with the permission of the Controller of Her Majesty's Stationary Office © Crown Copyright. Unauthorised reproduction infringes Crown Copyright and may lead to prosecution or civil proceedings. Highland Council License No 100023369

**FIGURE 6.4 - PHASE 1 HABITAT SURVEY OVERVIEW**

Sheet 1

**Stromeferry Appraisal**





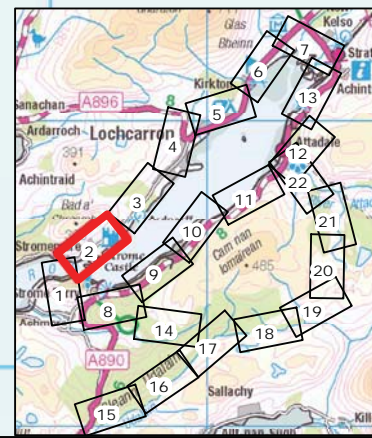
- Legend**
- Target notes
  - x Scattered scrub
  - Scattered broadleaf tree
  - Scattered conifer tree
  - x Scattered bracken
  - A1.1.1 Semi-natural broadleaf woodland
  - A1.1.2 Broadleaf plantation
  - A1.2.2 Conifer plantation
  - A1.3.2 Mixed plantation
  - A2.1 Dense scrub
  - A2.2 Scattered scrub
  - A4.2 Felled conifer
  - B1.2 Semi-improved acid grassland
  - B2.2 Semi-improved neutral grassland
  - B4 Improved grassland
  - B5 Marshy grassland
  - B6 Poor semi-improved grassland
  - C1.1 Dense bracken
  - C1.2 Scattered bracken
  - D1.1 Dry dwarf shrub acid heath
  - D2 Wet dwarf shrub heath
  - D5 Acid grassland/heath mosaic
  - Damp Calluna heath
  - G1/G2 Standing/running water
  - B1 G1.6 Brackish standing water
  - H1.2 Shingle/cobble
  - H2.6 Saltmarsh
  - I1.1.1 Acid inland cliff
  - J1.2 Amenity grassland
  - Option N6 - North Online through Lochcarron
  - Option N9 - North Lochcarron Bypass
  - Option O2 - Online Rail Viaduct
  - Option O3 - Online Tunnel
  - Option O5 - Online Road Rail Share
  - Option O7 - Online Developed Avalanche Shelter
  - Option S4 - South Glen Udalain

Client  
The Highland Council

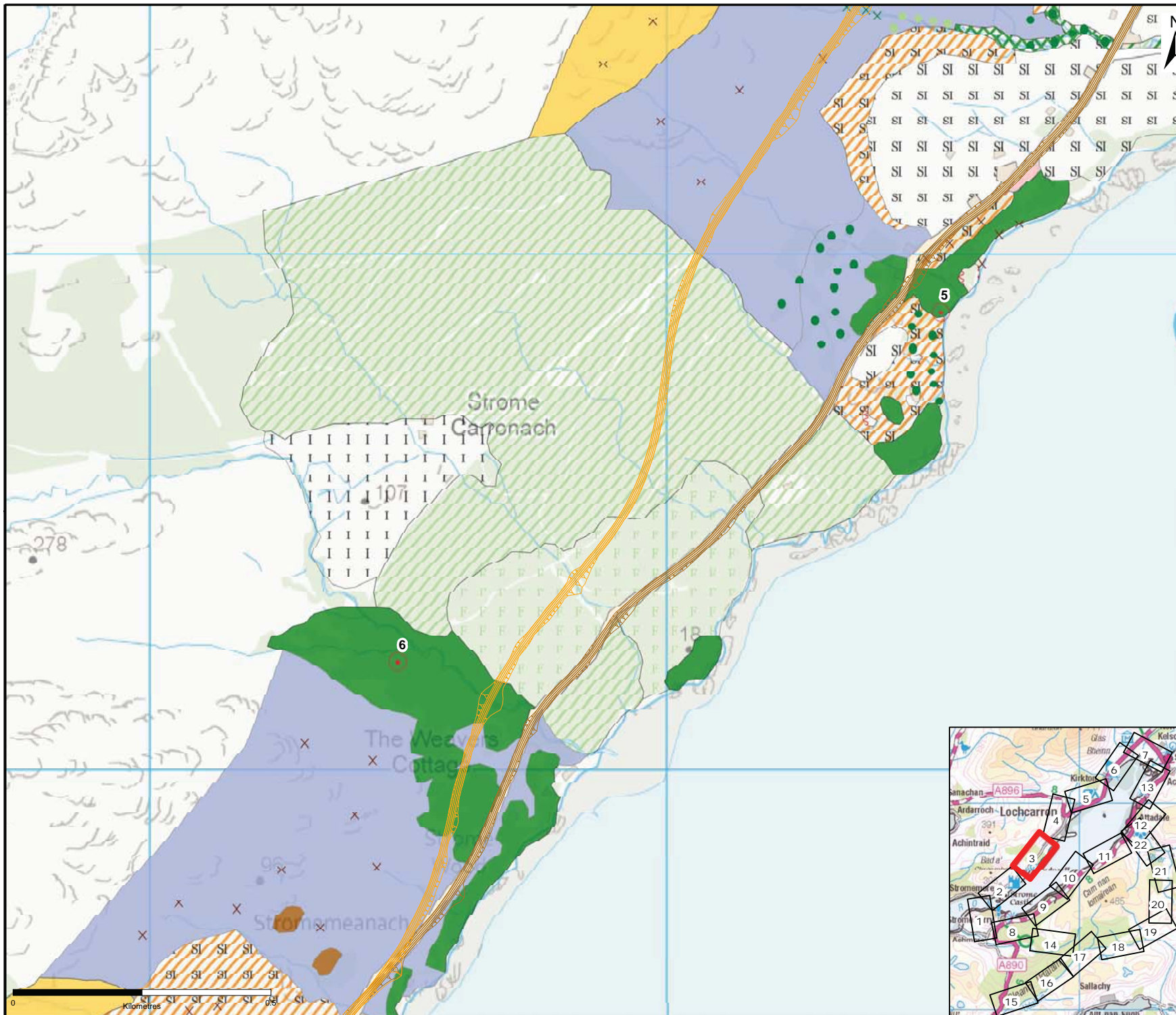
URS Infrastructure & Environment UK Limited  
23 Chester Street,  
Edinburgh,  
EH3 7EN,  
United Kingdom  
Telephone: +44 (0) 131 225 1230  
Fax: +44 (0) 131 225 5582  
www.ursglobal.com

This document has been prepared in accordance with the scope of URS' appointment with its client and is subject to the terms of that appointment. URS accepts no liability for any use of this document other than by its client and only for the purposes for which it was prepared and provided. Only written dimensions shall be used.  
© URS Infrastructure & Environment UK Limited

Reproduced from the Ordnance Survey mapping with the permission of the Controller of Her Majesty's Stationary Office © Crown Copyright. Unauthorised reproduction infringes Crown Copyright and may lead to prosecution or civil proceedings. Highland Council License No 100023369



**FIGURE 6.4 - PHASE 1 HABITAT SURVEY OVERVIEW**



- Legend**
- Target notes
  - × Scattered scrub
  - Scattered broadleaf tree
  - Scattered conifer tree
  - × Scattered bracken
  - A1.1.1 Semi-natural broadleaf woodland
  - A1.1.2 Broadleaf plantation
  - A1.2.2 Conifer plantation
  - A1.3.2 Mixed plantation
  - A2.1 Dense scrub
  - A2.2 Scattered scrub
  - A4.2 Felled conifer
  - B1.2 Semi-improved acid grassland
  - B2.2 Semi-improved neutral grassland
  - B4 Improved grassland
  - B5 Marshy grassland
  - B6 Poor semi-improved grassland
  - C1.1 Dense bracken
  - C1.2 Scattered bracken
  - D1.1 Dry dwarf shrub acid heath
  - D2 Wet dwarf shrub heath
  - D5 Acid grassland/heath mosaic
  - Damp Calluna heath
  - G1/G2 Standing/running water
  - B1.6 Brackish standing water
  - H1.2 Shingle/cobble
  - H2.6 Saltmarsh
  - I1.1.1 Acid inland cliff
  - J1.2 Amenity grassland
  - Option N6 - North Online through Lochcarron
  - Option N9 - North Lochcarron Bypass
  - Option O2 - Online Rail Viaduct
  - Option O3 - Online Tunnel
  - Option O5 - Online Road Rail Share
  - Option O7 - Online Developed Avalanche Shelter
  - Option S4 - South Glen Udalain

Client  
The Highland Council

URS Infrastructure & Environment UK Limited  
23 Chester Street,  
Edinburgh,  
EH3 7EN,  
United Kingdom  
Telephone +44 (0) 131 225 1230  
Fax +44 (0) 131 225 5582  
www.ursglobal.com

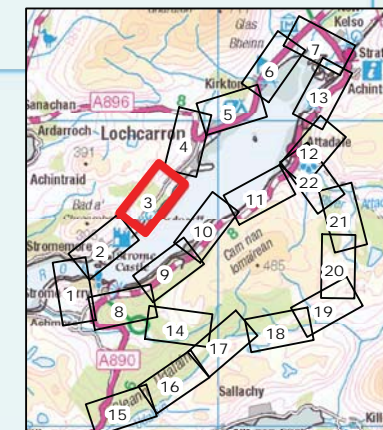
This document has been prepared in accordance with the scope of URS' appointment with its client and is subject to the terms of that appointment. URS accepts no liability for any use of this document other than by its client and only for the purposes for which it was prepared and provided. Only written dimensions shall be used.  
© URS Infrastructure & Environment UK Limited

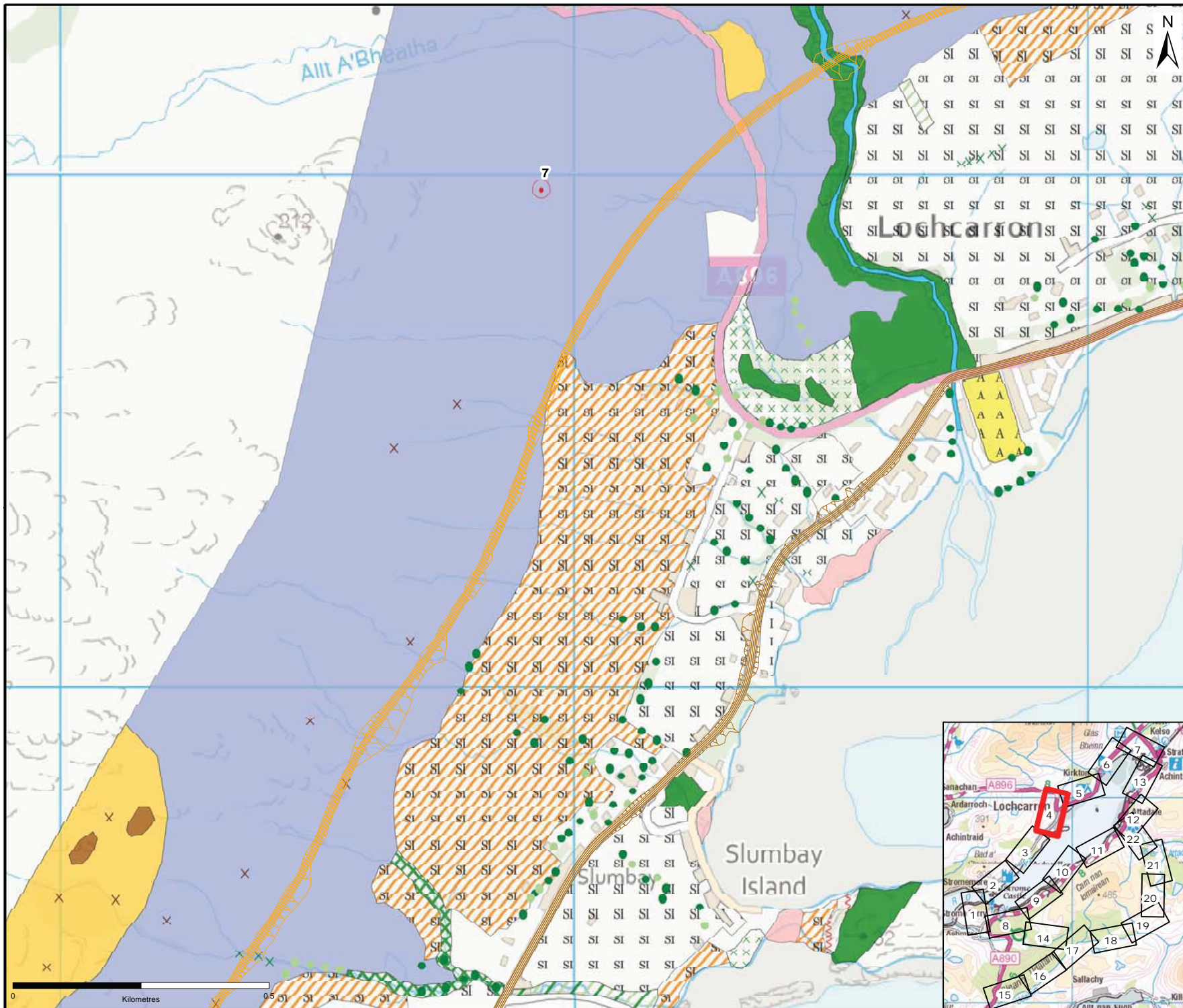
Reproduced from the Ordnance Survey mapping with the permission of the Controller of Her Majesty's Stationary Office © Crown Copyright. Unauthorised reproduction infringes Crown Copyright and may lead to prosecution or civil proceedings. Highland Council License No 100023369

**FIGURE 6.4 - PHASE 1 HABITAT SURVEY OVERVIEW**

Sheet 3

**Stromeferry Appraisal**





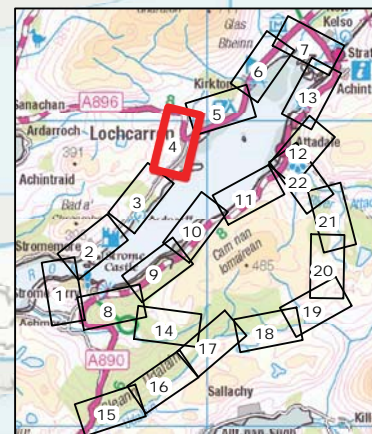
- Legend**
- Target notes
  - x Scattered scrub
  - Scattered broadleaf tree
  - Scattered conifer tree
  - x Scattered bracken
  - A1.1.1 Semi-natural broadleaf woodland
  - A1.1.2 Broadleaf plantation
  - A1.2 Conifer plantation
  - A1.3.2 Mixed plantation
  - A2.1 Dense scrub
  - A2.2 Scattered scrub
  - A4.2 Felled conifer
  - B1.2 Semi-improved acid grassland
  - B2.2 Semi-improved neutral grassland
  - B4 Improved grassland
  - B5 Marshy grassland
  - B6 Poor semi-improved grassland
  - C1.1 Dense bracken
  - C1.2 Scattered bracken
  - D1.1 Dry dwarf shrub acid heath
  - D2 Wet dwarf shrub heath
  - D5 Acid grassland/heath mosaic
  - Damp Calluna heath
  - G1/G2 Standing/running water
  - B1.6 Brackish standing water
  - H1.2 Shingle/cobble
  - H2.6 Saltmarsh
  - I1.1.1 Acid inland cliff
  - J1.2 Amenity grassland
  - Option N6 - North Online through Lochcarron
  - Option N9 - North Lochcarron Bypass
  - Option O2 - Online Rail Viaduct
  - Option O3 - Online Tunnel
  - Option O5 - Online Road Rail Share
  - Option O7 - Online Developed Avalanche Shelter
  - Option S4 - South Glen Udalain

Client  
The Highland Council

URS Infrastructure & Environment UK Limited  
23 Chester Street,  
Edinburgh,  
EH3 7EN,  
United Kingdom  
Telephone: +44 (0) 131 225 1230  
Fax: +44 (0) 131 225 5582  
www.ursglobal.com

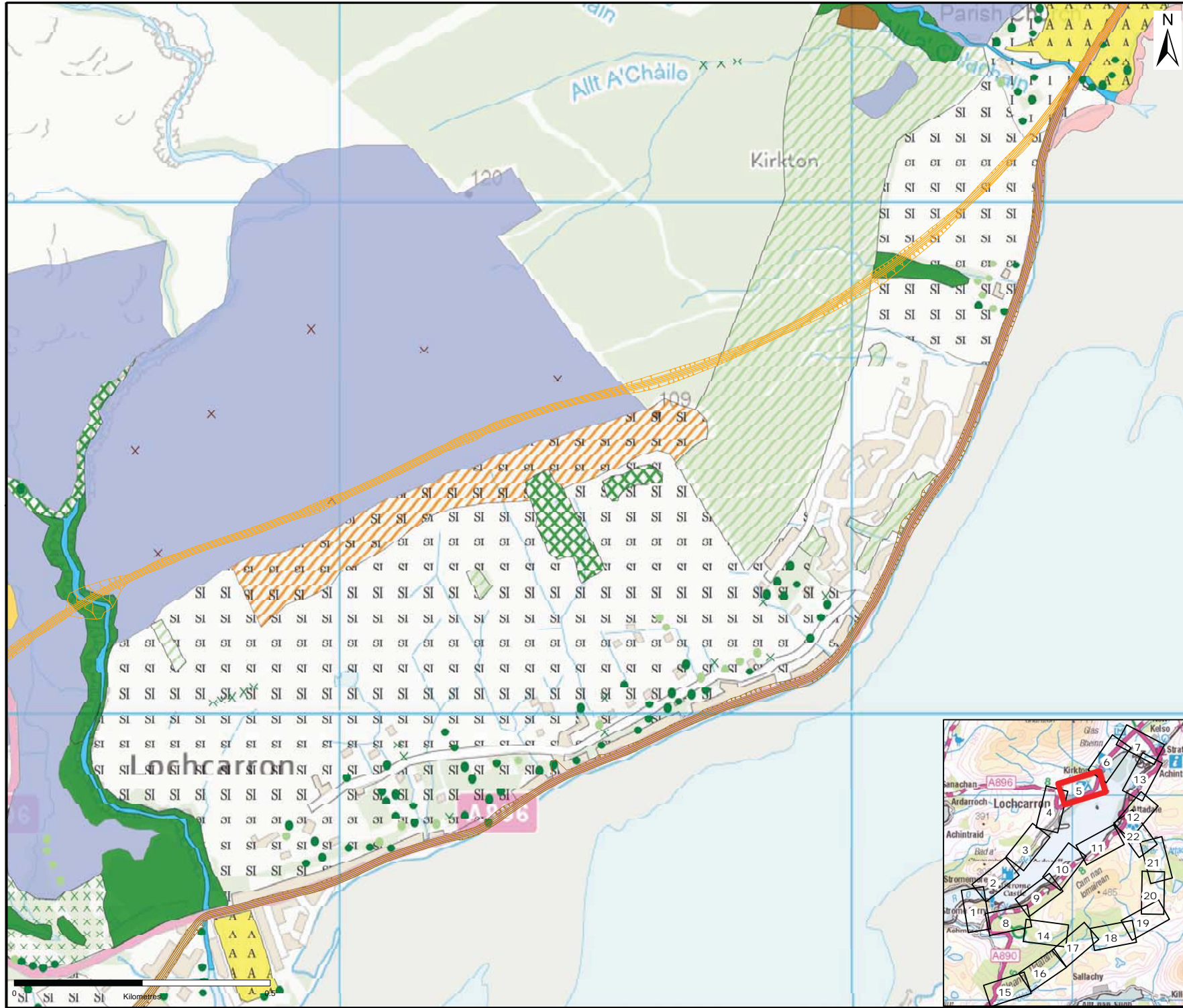
This document has been prepared in accordance with the scope of URS' appointment with its client and is subject to the terms of that appointment. URS accepts no liability for any use of this document other than by its client and only for the purposes for which it was prepared and provided. Only written dimensions shall be used.  
© URS Infrastructure & Environment UK Limited

Reproduced from the Ordnance Survey mapping with the permission of the Controller of Her Majesty's Stationary Office © Crown Copyright. Unauthorised reproduction infringes Crown Copyright and may lead to prosecution or civil proceedings. Highland Council License No 100023369



**FIGURE 6.4 - PHASE 1 HABITAT SURVEY OVERVIEW**  
Sheet 4





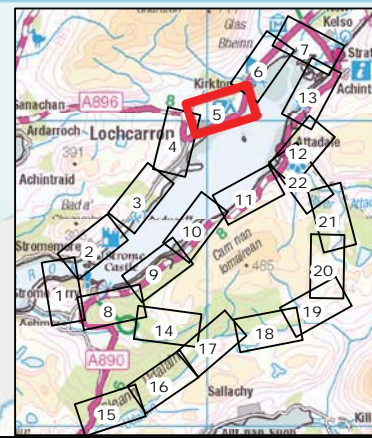
- Legend**
- Target notes
  - × Scattered scrub
  - Scattered broadleaf tree
  - Scattered conifer tree
  - × Scattered bracken
  - A1.1.1 Semi-natural broadleaf woodland
  - A1.1.2 Broadleaf plantation
  - A1.2.2 Conifer plantation
  - A1.3.2 Mixed plantation
  - A2.1 Dense scrub
  - A2.2 Scattered scrub
  - A4.2 Felled conifer
  - B1.2 Semi-improved acid grassland
  - B2.2 Semi-improved neutral grassland
  - B4 Improved grassland
  - B5 Marshy grassland
  - B6 Poor semi-improved grassland
  - C1.1 Dense bracken
  - C1.2 Scattered bracken
  - D1.1 Dry dwarf shrub acid heath
  - D2 Wet dwarf shrub heath
  - D5 Acid grassland/heath mosaic
  - Damp Calluna heath
  - G1/G2 Standing/running water
  - B1 G1.6 Brackish standing water
  - H1.2 Shingle/cobble
  - H2.6 Saltmarsh
  - I1.1.1 Acid inland cliff
  - A1 J1.2 Amenity grassland
  - Option N6 - North Online through Lochcarron
  - Option N9 - North Lochcarron Bypass
  - Option O2 - Online Rail Viaduct
  - Option O3 - Online Tunnel
  - Option O5 - Online Road Rail Share
  - Option O7 - Online Developed Avalanche Shelter
  - Option S4 - South Glen Udalain

Client  
The Highland Council

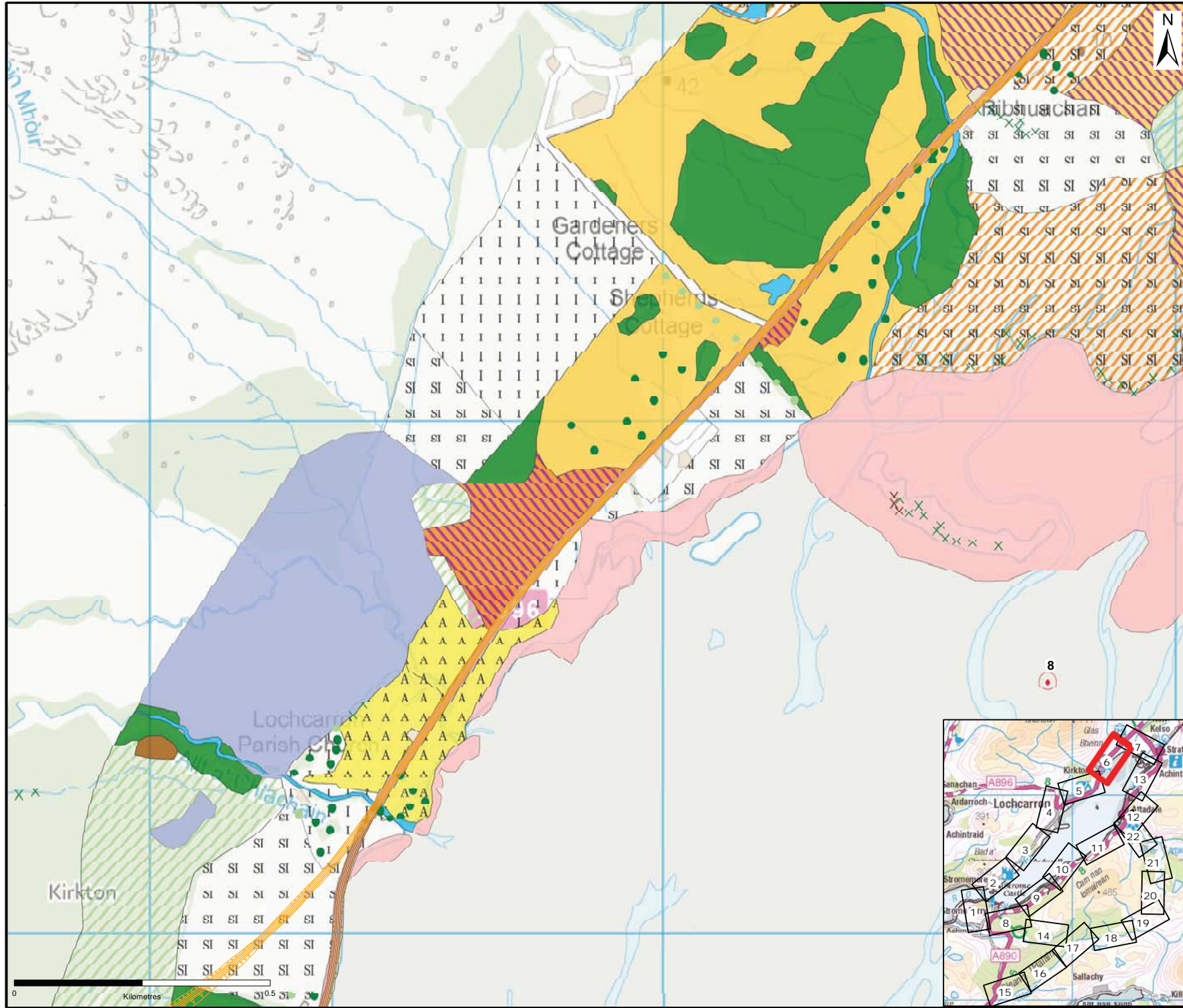
URS Infrastructure & Environment UK Limited  
23 Chester Street,  
Edinburgh,  
EH3 7EN,  
United Kingdom  
Telephone: +44 (0) 131 225 1230  
Fax: +44 (0) 131 225 5582  
www.ursglobal.com

This document has been prepared in accordance with the scope of URS' appointment with its client and is subject to the terms of that appointment. URS accepts no liability for any use of this document other than by its client and only for the purposes for which it was prepared and provided. Only written dimensions shall be used.  
© URS Infrastructure & Environment UK Limited

Reproduced from the Ordnance Survey mapping with the permission of the Controller of Her Majesty's Stationary Office © Crown Copyright. Unauthorised reproduction infringes Crown Copyright and may lead to prosecution or civil proceedings. Highland Council License No 100023369



**FIGURE 6.4 - PHASE 1 HABITAT SURVEY OVERVIEW**  
Sheet 5



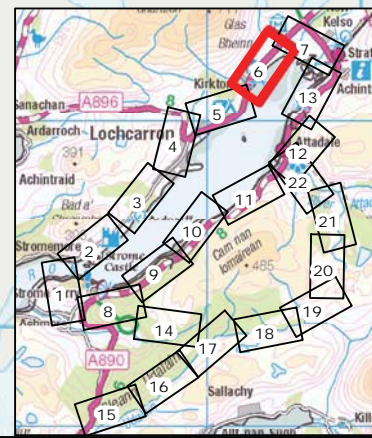
- Legend**
- Target notes
  - × Scattered scrub
  - Scattered broadleaf tree
  - Scattered conifer tree
  - × Scattered bracken
  - A1.1.1 Semi-natural broadleaf woodland
  - A1.1.2 Broadleaf plantation
  - A1.2.2 Conifer plantation
  - A1.3.2 Mixed plantation
  - A2.1 Dense scrub
  - A2.2 Scattered scrub
  - A4.2 Felled conifer
  - B1.2 Semi-improved acid grassland
  - B2.2 Semi-improved neutral grassland
  - B4 Improved grassland
  - B5 Marshy grassland
  - B6 Poor semi-improved grassland
  - C1.1 Dense bracken
  - C1.2 Scattered bracken
  - D1.1 Dry dwarf shrub acid heath
  - D2 Wet dwarf shrub heath
  - D5 Acid grassland/heath mosaic
  - Damp Calluna heath
  - G1/G2 Standing/running water
  - G1.6 Brackish standing water
  - H1.2 Shingle/cobble
  - H2.6 Saltmarsh
  - I1.1.1 Acid inland cliff
  - J1.2 Amenity grassland
  - Option N6 - North Online through Lochcarron
  - Option N9 - North Lochcarron Bypass
  - Option O2 - Online Rail Viaduct
  - Option O3 - Online Tunnel
  - Option O5 - Online Road Rail Share
  - Option O7 - Online Developed Avalanche Shelter
  - Option S4 - South Glen Udalain

Client  
The Highland Council

URS Infrastructure & Environment UK Limited  
23 Chester Street,  
Edinburgh,  
EH3 7EN,  
United Kingdom  
Telephone: +44 (0) 131 225 1230  
Fax: +44 (0) 131 225 5582  
www.ursglobal.com

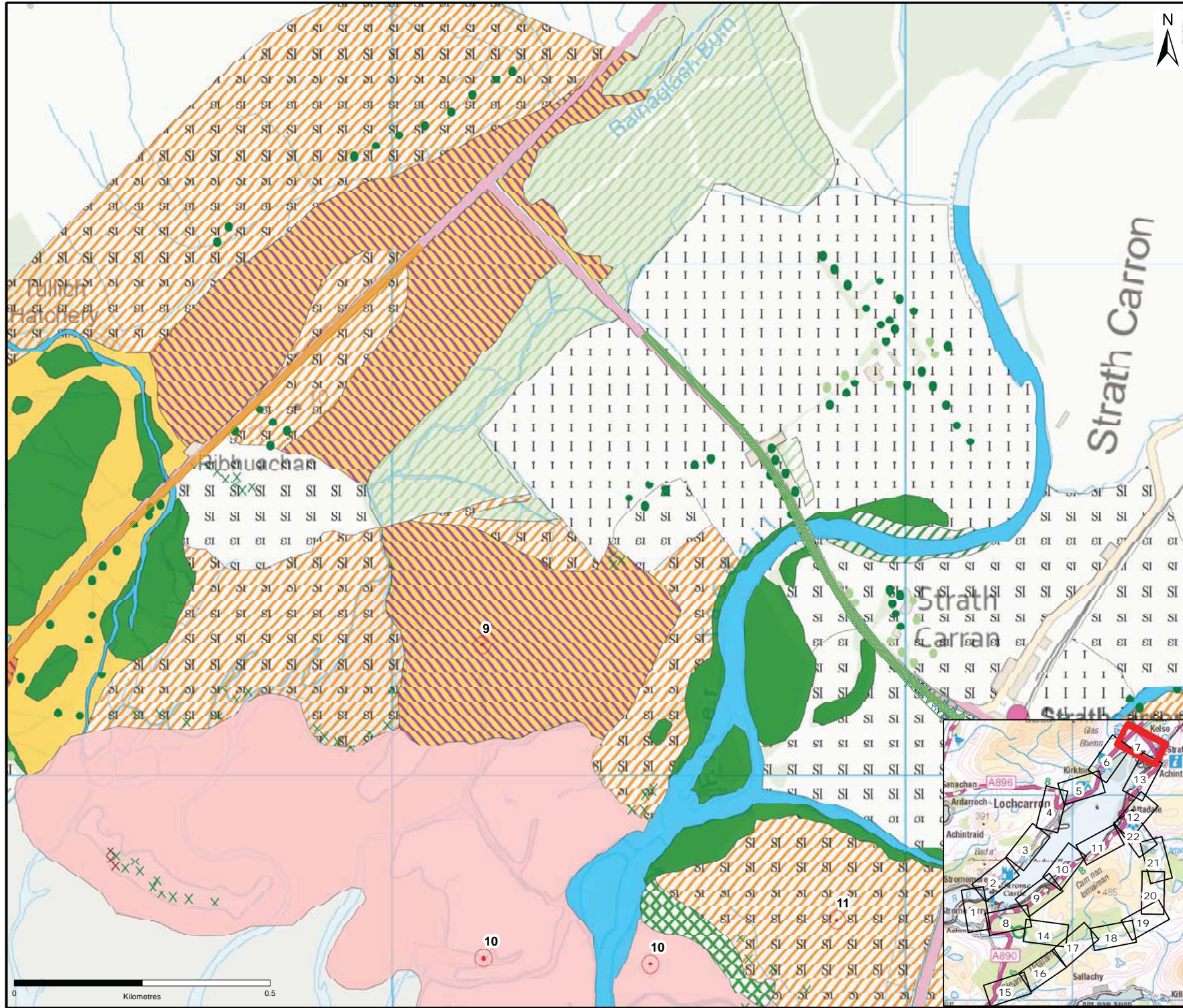
This document has been prepared in accordance with the scope of URS' appointment with its client and is subject to the terms of that appointment. URS accepts no liability for any use of this document other than by its client and only for the purposes for which it was prepared and provided. Only written dimensions shall be used.  
© URS Infrastructure & Environment UK Limited

Reproduced from the Ordnance Survey mapping with the permission of the Controller of Her Majesty's Stationary Office © Crown Copyright. Unauthorised reproduction infringes Crown Copyright and may lead to prosecution or civil proceedings. Highland Council License No 100023369



**FIGURE 6.4 - PHASE 1 HABITAT SURVEY OVERVIEW**

Sheet 6



- Legend**
- Target notes
  - x Scattered scrub
  - Scattered broadleaf tree
  - Scattered conifer tree
  - x Scattered bracken
  - A1.1.1 Semi-natural broadleaf woodland
  - A1.1.2 Broadleaf plantation
  - A1.2.2 Conifer plantation
  - A1.3.2 Mixed plantation
  - A2.1 Dense scrub
  - A2.2 Scattered scrub
  - A4.2 Felled conifer
  - B1.2 Semi-improved acid grassland
  - B2.2 Semi-improved neutral grassland
  - B4 Improved grassland
  - B5 Marshy grassland
  - B6 Poor semi-improved grassland
  - C1.1 Dense bracken
  - C1.2 Scattered bracken
  - D1.1 Dry dwarf shrub acid heath
  - D2 Wet dwarf shrub heath
  - D5 Acid grassland/heath mosaic
  - Damp Calluna heath
  - G1/G2 Standing/running water
  - G1.6 Brackish standing water
  - H1.2 Shingle/cobble
  - H2.6 Saltmarsh
  - I1.1.1 Acid inland cliff
  - J1.2 Amenity grassland
  - Option N6 - North Online through Lochcarron
  - Option N9 - North Lochcarron Bypass
  - Option O2 - Online Rail Viaduct
  - Option O3 - Online Tunnel
  - Option O5 - Online Road Rail Share
  - Option O7 - Online Developed Avalanche Shelter
  - Option S4 - South Glen Udalain

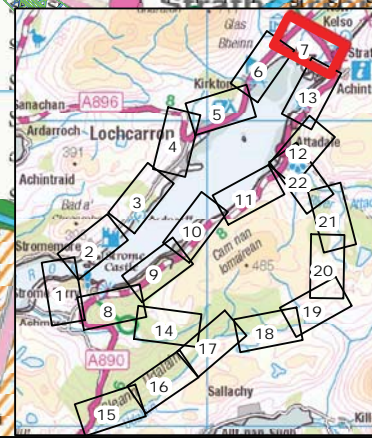
Client  
The Highland Council

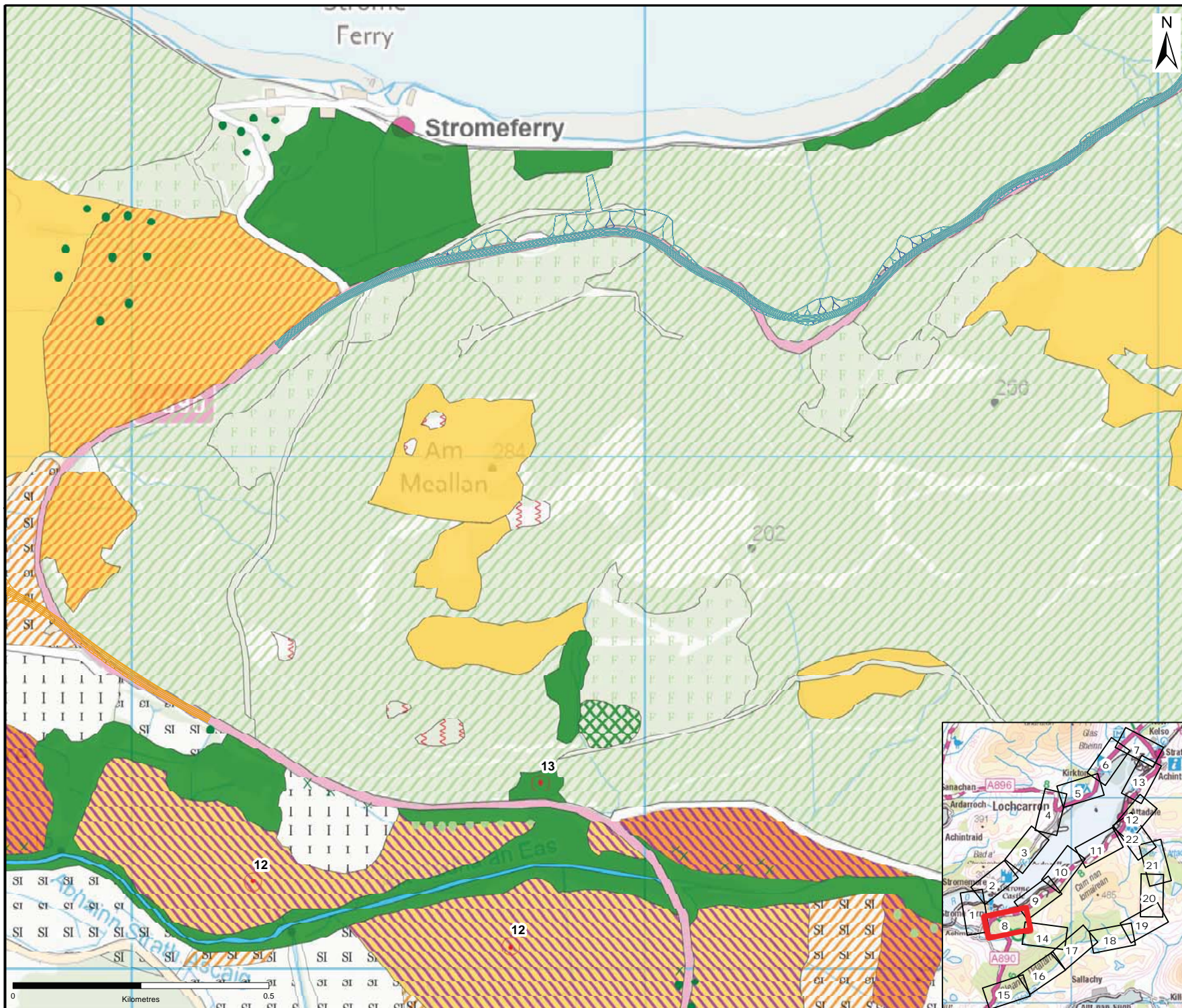
URS Infrastructure & Environment UK Limited  
23 Chester Street,  
Edinburgh,  
EH3 7EN,  
United Kingdom  
Telephone: +44 (0) 131 225 1230  
Fax: +44 (0) 131 225 5582  
www.ursglobal.com

This document has been prepared in accordance with the scope of URS' appointment with its client and is subject to the terms of that appointment. URS accepts no liability for any use of this document other than by its client and only for the purposes for which it was prepared and provided. Only written dimensions shall be used.  
© URS Infrastructure & Environment UK Limited

Reproduced from the Ordnance Survey mapping with the permission of the Controller of Her Majesty's Stationary Office © Crown Copyright. Unauthorised reproduction infringes Crown Copyright and may lead to prosecution or civil proceedings. Highland Council License No 100023369

**FIGURE 6.4 - PHASE 1 HABITAT SURVEY OVERVIEW**  
Sheet 7





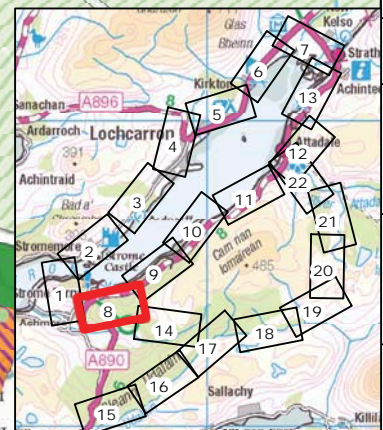
- Legend**
- Target notes
  - × Scattered scrub
  - Scattered broadleaf tree
  - Scattered conifer tree
  - × Scattered bracken
  - A1.1.1 Semi-natural broadleaf woodland
  - ▨ A1.1.2 Broadleaf plantation
  - ▨ A1.2.2 Conifer plantation
  - ▨ A1.3.2 Mixed plantation
  - ▨ A2.1 Dense scrub
  - ▨ A2.2 Scattered scrub
  - A4.2 Felled conifer
  - SI B1.2 Semi-improved acid grassland
  - B2.2 Semi-improved neutral grassland
  - B4 Improved grassland
  - B5 Marshy grassland
  - SI B6 Poor semi-improved grassland
  - C1.1 Dense bracken
  - ▨ C1.2 Scattered bracken
  - D1.1 Dry dwarf shrub acid heath
  - D2 Wet dwarf shrub heath
  - D5 Acid grassland/heath mosaic
  - Damp Calluna heath
  - G1/G2 Standing/running water
  - B1 G1.6 Brackish standing water
  - H1.2 Shingle/cobble
  - H2.6 Saltmarsh
  - I1.1.1 Acid inland cliff
  - A J1.2 Amenity grassland
  - Option N6 - North Online through Lochcarron
  - Option N9 - North Lochcarron Bypass
  - Option O2 - Online Rail Viaduct
  - Option O3 - Online Tunnel
  - Option O5 - Online Road Rail Share
  - Option O7 - Online Developed Avalanche Shelter
  - Option S4 - South Glen Udalain

Client  
The Highland Council

URS Infrastructure & Environment UK Limited  
23 Chester Street,  
Edinburgh,  
EH3 7EN,  
United Kingdom  
Telephone: +44 (0) 131 225 1230  
Fax: +44 (0) 131 225 5582  
www.ursglobal.com

This document has been prepared in accordance with the scope of URS' appointment with its client and is subject to the terms of that appointment. URS accepts no liability for any use of this document other than by its client and only for the purposes for which it was prepared and provided. Only written dimensions shall be used.  
© URS Infrastructure & Environment UK Limited

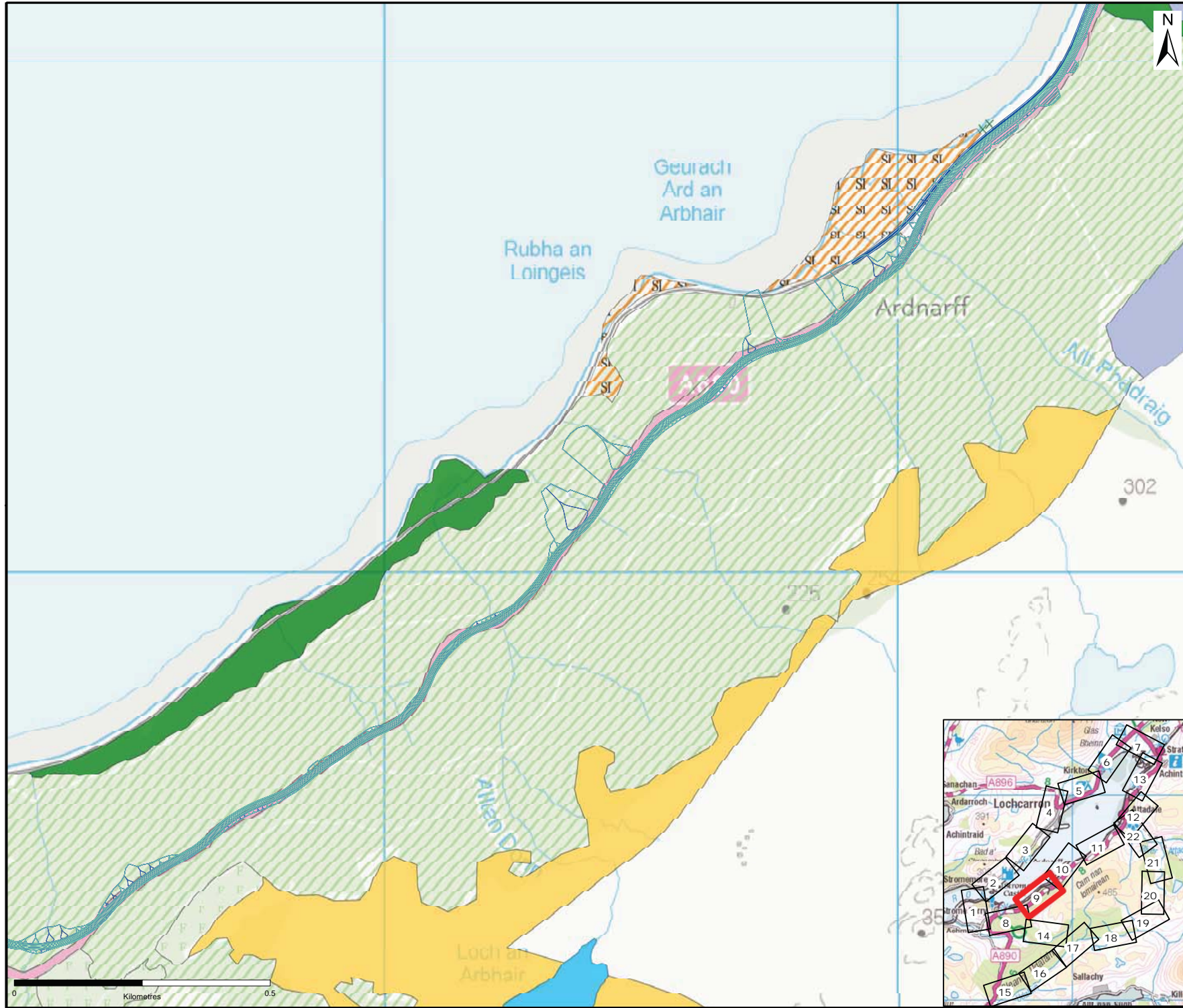
Reproduced from the Ordnance Survey mapping with the permission of the Controller of Her Majesty's Stationary Office © Crown Copyright. Unauthorised reproduction infringes Crown Copyright and may lead to prosecution or civil proceedings. Highland Council License No 100023369



**FIGURE 6.4 - PHASE 1 HABITAT SURVEY OVERVIEW**

Sheet 8

**Stromeferry Appraisal**



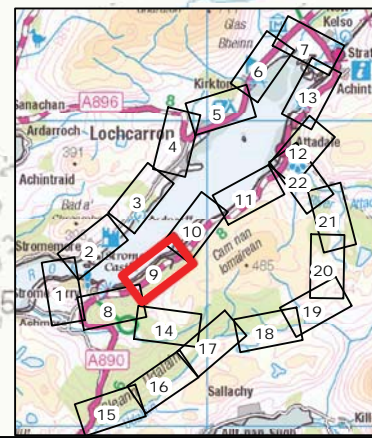
- Legend**
- Target notes
  - × Scattered scrub
  - Scattered broadleaf tree
  - Scattered conifer tree
  - × Scattered bracken
  - A1.1.1 Semi-natural broadleaf woodland
  - A1.1.2 Broadleaf plantation
  - A1.2.2 Conifer plantation
  - A1.3.2 Mixed plantation
  - A2.1 Dense scrub
  - A2.2 Scattered scrub
  - A4.2 Felled conifer
  - B1.2 Semi-improved acid grassland
  - B2.2 Semi-improved neutral grassland
  - B4 Improved grassland
  - B5 Marshy grassland
  - B6 Poor semi-improved grassland
  - C1.1 Dense bracken
  - C1.2 Scattered bracken
  - D1.1 Dry dwarf shrub acid heath
  - D2 Wet dwarf shrub heath
  - D5 Acid grassland/heath mosaic
  - Damp Calluna heath
  - G1/G2 Standing/running water
  - G1.6 Brackish standing water
  - H1.2 Shingle/cobble
  - H2.6 Saltmarsh
  - I1.1.1 Acid inland cliff
  - J1.2 Amenity grassland
  - Option N6 - North Online through Lochcarron
  - Option N9 - North Lochcarron Bypass
  - Option O2 - Online Rail Viaduct
  - Option O3 - Online Tunnel
  - Option O5 - Online Road Rail Share
  - Option O7 - Online Developed Avalanche Shelter
  - Option S4 - South Glen Udalain

Client  
The Highland Council

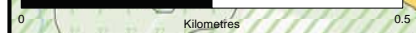
URS Infrastructure & Environment UK Limited  
23 Chester Street,  
Edinburgh,  
EH3 7EN,  
United Kingdom  
Telephone: +44 (0) 131 225 1230  
Fax: +44 (0) 131 225 5582  
www.ursglobal.com

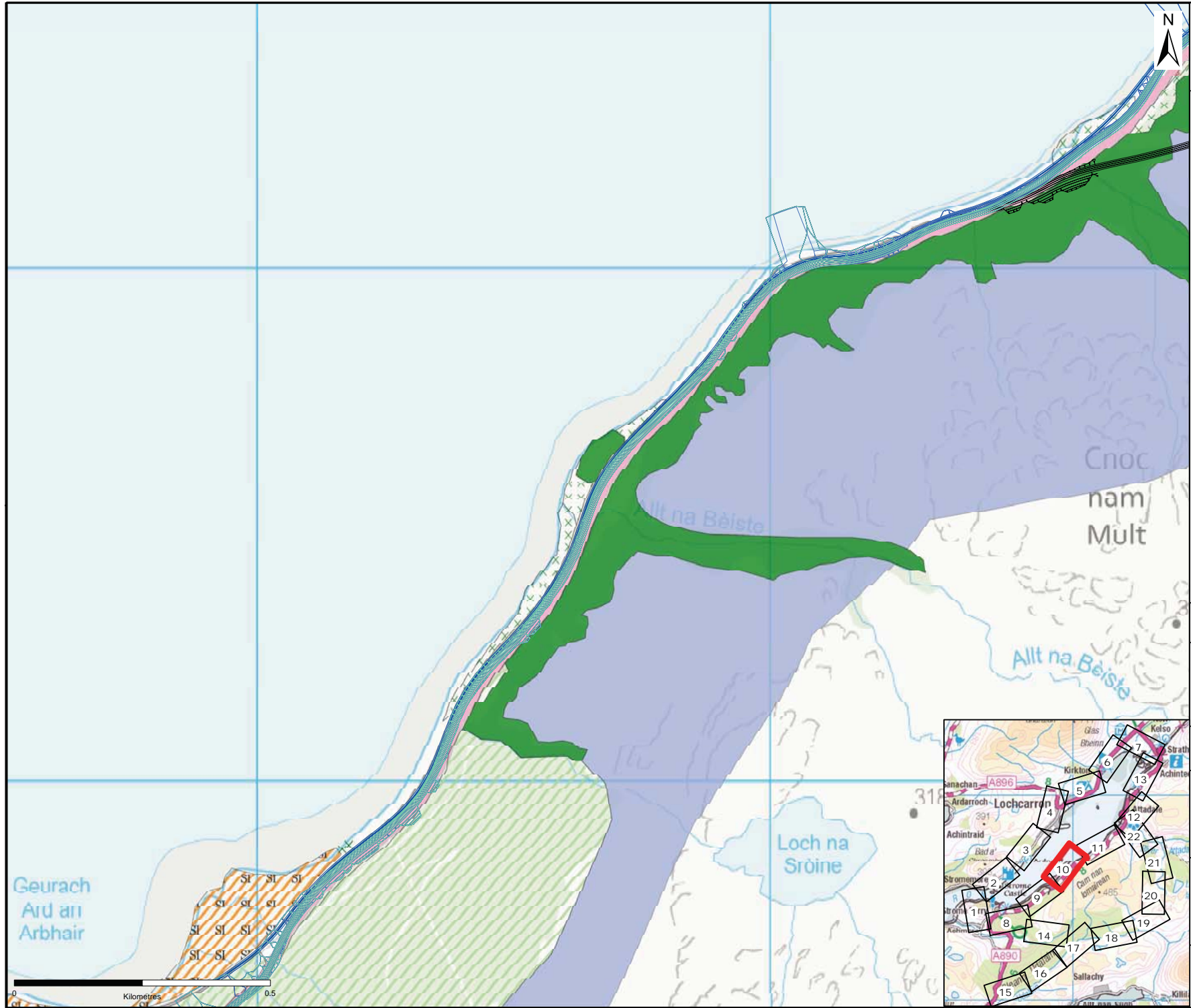
This document has been prepared in accordance with the scope of URS' appointment with its client and is subject to the terms of that appointment. URS accepts no liability for any use of this document other than by its client and only for the purposes for which it was prepared and provided. Only written dimensions shall be used.  
© URS Infrastructure & Environment UK Limited

Reproduced from the Ordnance Survey mapping with the permission of the Controller of Her Majesty's Stationary Office © Crown Copyright. Unauthorised reproduction infringes Crown Copyright and may lead to prosecution or civil proceedings. Highland Council License No 100023369



**FIGURE 6.4 - PHASE 1 HABITAT SURVEY OVERVIEW**  
Sheet 9





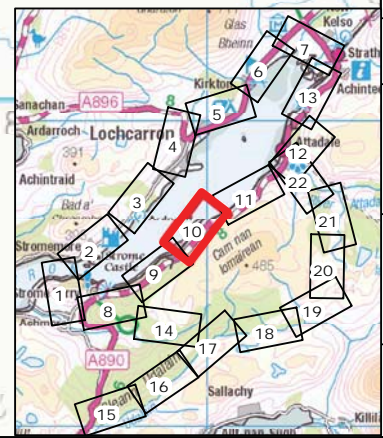
- Legend**
- Target notes
  - x Scattered scrub
  - Scattered broadleaf tree
  - Scattered conifer tree
  - x Scattered bracken
  - A1.1.1 Semi-natural broadleaf woodland
  - ▨ A1.1.2 Broadleaf plantation
  - ▨ A1.2.2 Conifer plantation
  - ▨ A1.3.2 Mixed plantation
  - x A2.1 Dense scrub
  - x A2.2 Scattered scrub
  - A4.2 Felled conifer
  - B1.2 Semi-improved acid grassland
  - B2.2 Semi-improved neutral grassland
  - B4 Improved grassland
  - B5 Marshy grassland
  - B6 Poor semi-improved grassland
  - C1.1 Dense bracken
  - C1.2 Scattered bracken
  - D1.1 Dry dwarf shrub acid heath
  - D2 Wet dwarf shrub heath
  - D5 Acid grassland/heath mosaic
  - Damp Calluna heath
  - G1/G2 Standing/running water
  - G1.6 Brackish standing water
  - H1.2 Shingle/cobble
  - H2.6 Saltmarsh
  - I1.1.1 Acid inland cliff
  - I1.2 Amenity grassland
  - Option N6 - North Online through Lochcarron
  - Option N9 - North Lochcarron Bypass
  - Option O2 - Online Rail Viaduct
  - Option O3 - Online Tunnel
  - Option O5 - Online Road Rail Share
  - Option O7 - Online Developed Avalanche Shelter
  - Option S4 - South Glen Udalain

Client  
The Highland Council

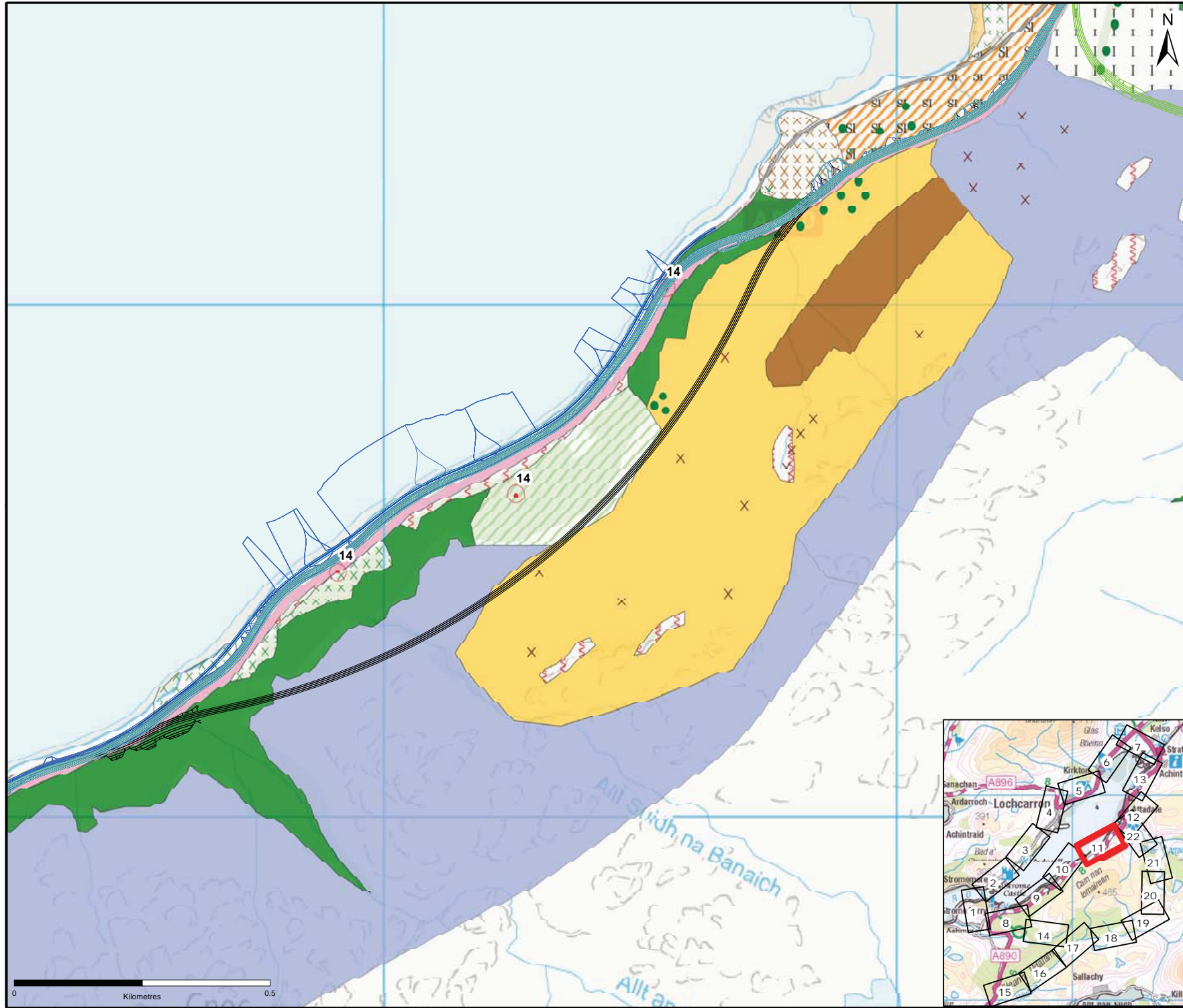
URS Infrastructure & Environment UK Limited  
23 Chester Street,  
Edinburgh,  
EH3 7EN,  
United Kingdom  
Telephone: +44 (0) 131 225 1230  
Fax: +44 (0) 131 225 5582  
www.ursglobal.com

This document has been prepared in accordance with the scope of URS' appointment with its client and is subject to the terms of that appointment. URS accepts no liability for any use of this document other than by its client and only for the purposes for which it was prepared and provided. Only written dimensions shall be used.  
© URS Infrastructure & Environment UK Limited

Reproduced from the Ordnance Survey mapping with the permission of the Controller of Her Majesty's Stationary Office © Crown Copyright. Unauthorised reproduction infringes Crown Copyright and may lead to prosecution or civil proceedings. Highland Council License No 100023369



**FIGURE 6.4 - PHASE 1 HABITAT SURVEY OVERVIEW**  
Sheet 10



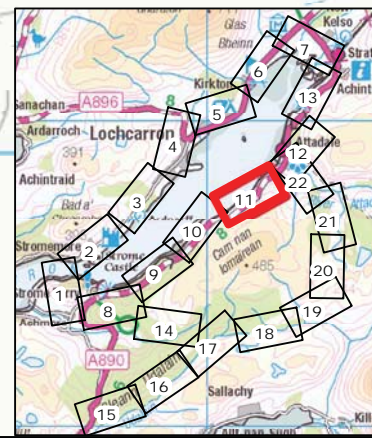
- Legend**
- Target notes
  - X Scattered scrub
  - Scattered broadleaf tree
  - Scattered conifer tree
  - X Scattered bracken
  - A1.1.1 Semi-natural broadleaf woodland
  - A1.1.2 Broadleaf plantation
  - A1.2.2 Conifer plantation
  - A1.3.2 Mixed plantation
  - A2.1 Dense scrub
  - A2.2 Scattered scrub
  - A4.2 Felled conifer
  - B1.2 Semi-improved acid grassland
  - B2.2 Semi-improved neutral grassland
  - B4 Improved grassland
  - B5 Marshy grassland
  - B6 Poor semi-improved grassland
  - C1.1 Dense bracken
  - C1.2 Scattered bracken
  - D1.1 Dry dwarf shrub acid heath
  - D2 Wet dwarf shrub heath
  - D5 Acid grassland/heath mosaic
  - Damp Calluna heath
  - G1/G2 Standing/running water
  - B1.6 Brackish standing water
  - H1.2 Shingle/cobble
  - H2.6 Saltmarsh
  - I1.1.1 Acid inland cliff
  - J1.2 Amenity grassland
  - Option N6 - North Online through Lochcarron
  - Option N9 - North Lochcarron Bypass
  - Option O2 - Online Rail Viaduct
  - Option O3 - Online Tunnel
  - Option O5 - Online Road Rail Share
  - Option O7 - Online Developed Avalanche Shelter
  - Option S4 - South Glen Udalain

Client  
The Highland Council

URS Infrastructure & Environment UK Limited  
23 Chester Street,  
Edinburgh,  
EH3 7EN,  
United Kingdom  
Telephone: +44 (0) 131 225 1230  
Fax: +44 (0) 131 225 5582  
www.ursglobal.com

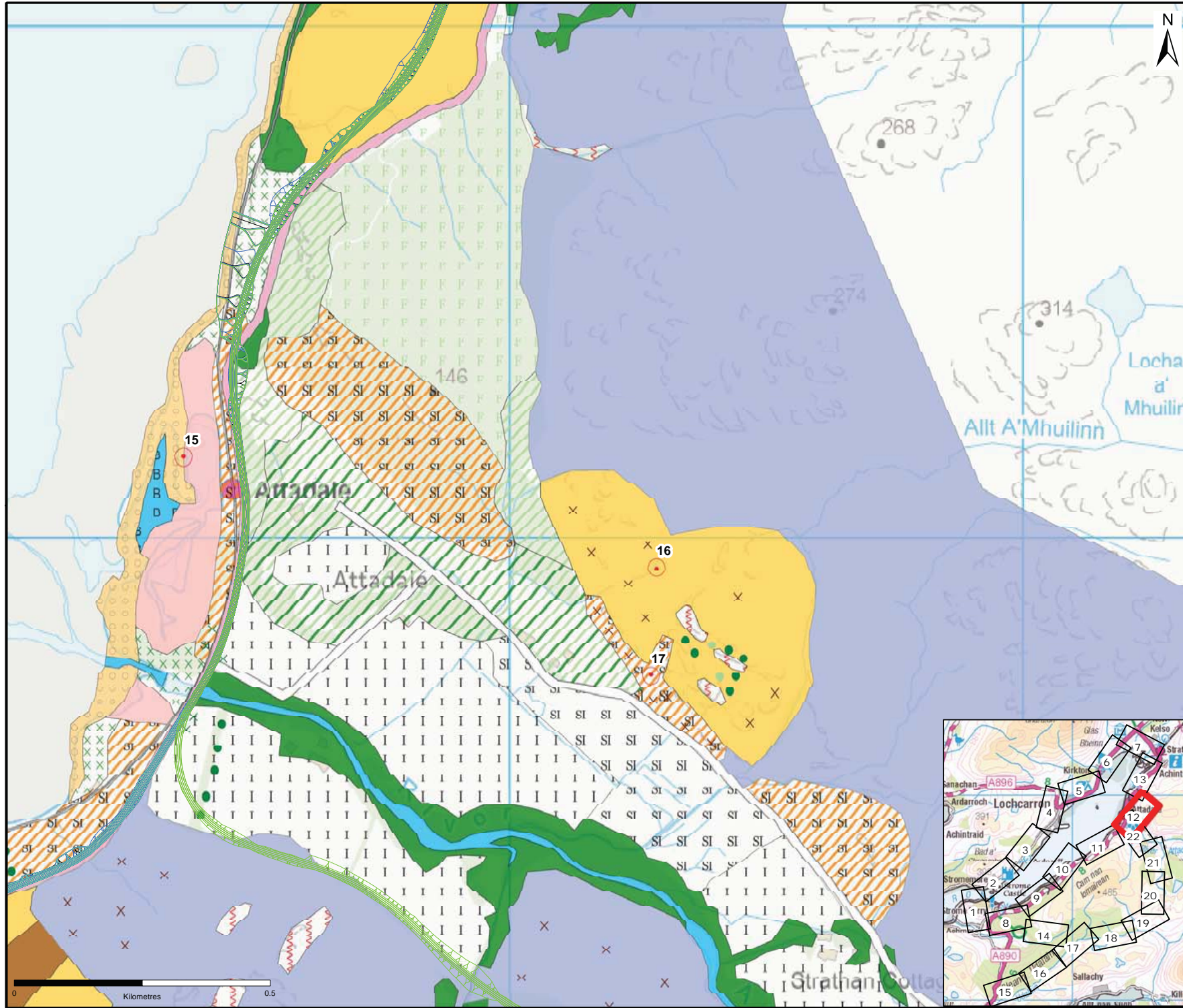
This document has been prepared in accordance with the scope of URS' appointment with its client and is subject to the terms of that appointment. URS accepts no liability for any use of this document other than by its client and only for the purposes for which it was prepared and provided. Only written dimensions shall be used.  
© URS Infrastructure & Environment UK Limited

Reproduced from the Ordnance Survey mapping with the permission of the Controller of Her Majesty's Stationary Office © Crown Copyright. Unauthorised reproduction infringes Crown Copyright and may lead to prosecution or civil proceedings. Highland Council License No 100023369



**FIGURE 6.4 - PHASE 1 HABITAT SURVEY OVERVIEW**

Sheet 11



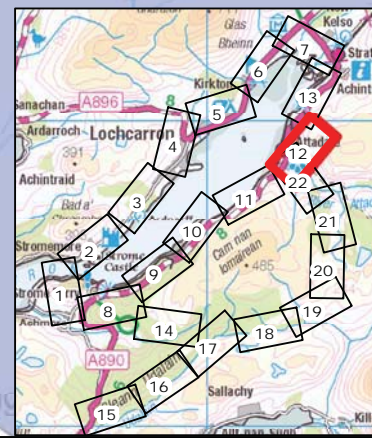
- Legend**
- Target notes
  - x Scattered scrub
  - Scattered broadleaf tree
  - Scattered conifer tree
  - x Scattered bracken
  - A1.1.1 Semi-natural broadleaf woodland
  - A1.1.2 Broadleaf plantation
  - A1.2.2 Conifer plantation
  - A1.3.2 Mixed plantation
  - A2.1 Dense scrub
  - A2.2 Scattered scrub
  - A4.2 Felled conifer
  - B1.2 Semi-improved acid grassland
  - B2.2 Semi-improved neutral grassland
  - B4 Improved grassland
  - B5 Marshy grassland
  - B6 Poor semi-improved grassland
  - C1.1 Dense bracken
  - C1.2 Scattered bracken
  - D1.1 Dry dwarf shrub acid heath
  - D2 Wet dwarf shrub heath
  - D5 Acid grassland/heath mosaic
  - Damp Calluna heath
  - G1/G2 Standing/running water
  - G1.6 Brackish standing water
  - H1.2 Shingle/cobble
  - H2.6 Saltmarsh
  - I1.1.1 Acid inland cliff
  - J1.2 Amenity grassland
  - Option N6 - North Online through Lochcarron
  - Option N9 - North Lochcarron Bypass
  - Option O2 - Online Rail Viaduct
  - Option O3 - Online Tunnel
  - Option O5 - Online Road Rail Share
  - Option O7 - Online Developed Avalanche Shelter
  - Option S4 - South Glen Udalain

Client  
The Highland Council

URS Infrastructure & Environment UK Limited  
23 Chester Street,  
Edinburgh,  
EH3 7EN,  
United Kingdom  
Telephone: +44 (0) 131 225 1230  
Fax: +44 (0) 131 225 5582  
www.ursglobal.com

This document has been prepared in accordance with the scope of URS' appointment with its client and is subject to the terms of that appointment. URS accepts no liability for any use of this document other than by its client and only for the purposes for which it was prepared and provided. Only written dimensions shall be used.  
© URS Infrastructure & Environment UK Limited

Reproduced from the Ordnance Survey mapping with the permission of the Controller of Her Majesty's Stationary Office © Crown Copyright. Unauthorised reproduction infringes Crown Copyright and may lead to prosecution or civil proceedings. Highland Council License No 100023369

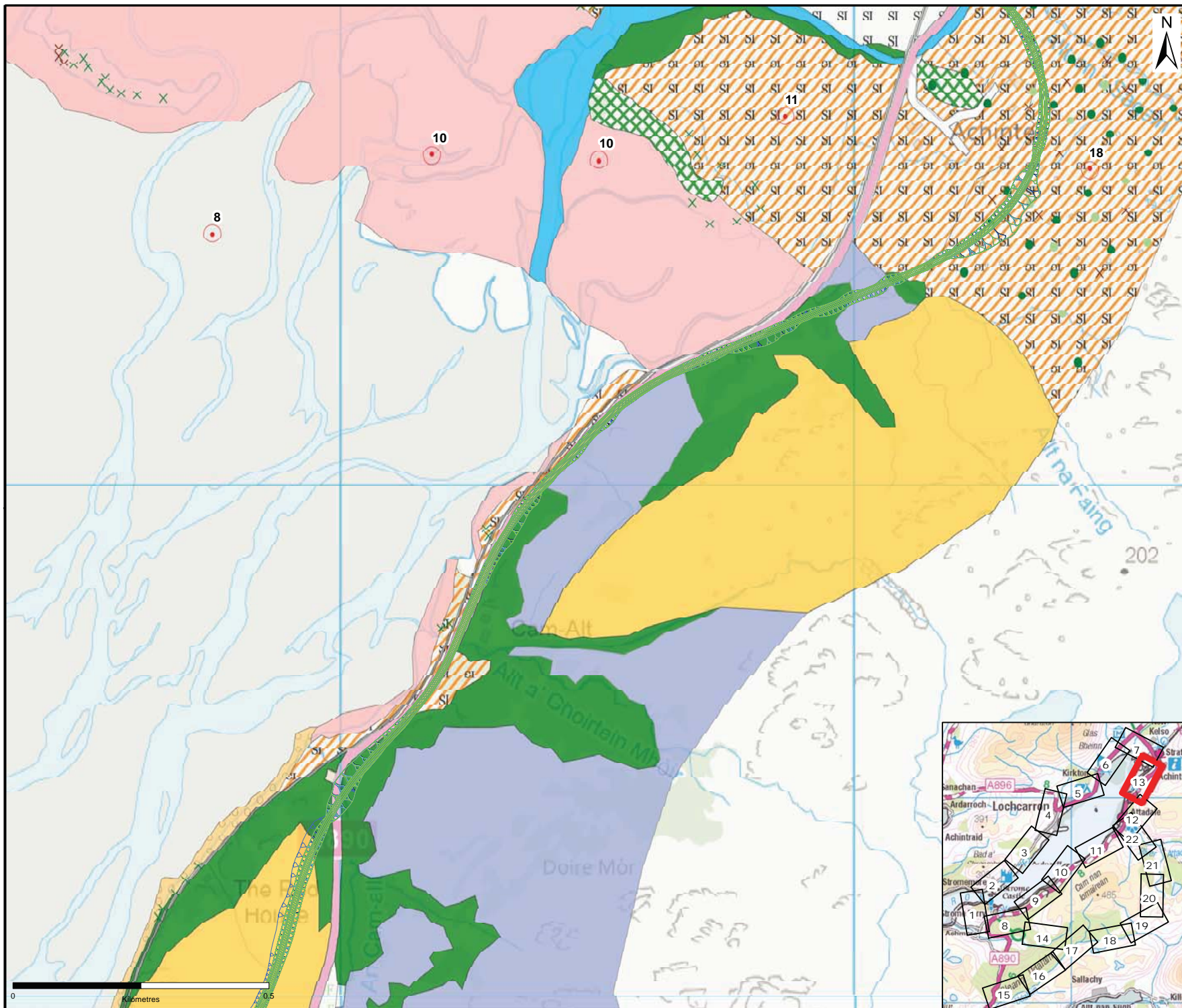


**FIGURE 6.4 - PHASE 1 HABITAT SURVEY OVERVIEW**

Sheet 12

**Stromeferry Appraisal**





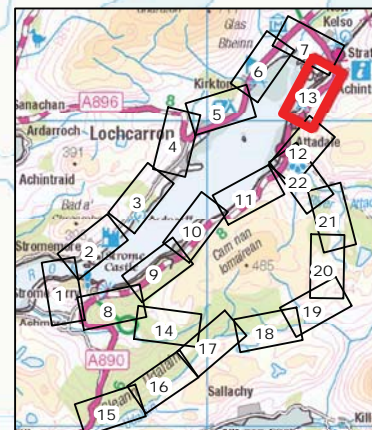
- Legend**
- Target notes
  - × Scattered scrub
  - Scattered broadleaf tree
  - Scattered conifer tree
  - × Scattered bracken
  - A1.1.1 Semi-natural broadleaf woodland
  - A1.1.2 Broadleaf plantation
  - A1.2.2 Conifer plantation
  - A1.3.2 Mixed plantation
  - A2.1 Dense scrub
  - A2.2 Scattered scrub
  - A4.2 Felled conifer
  - B1.2 Semi-improved acid grassland
  - B2.2 Semi-improved neutral grassland
  - B4 Improved grassland
  - B5 Marshy grassland
  - B6 Poor semi-improved grassland
  - C1.1 Dense bracken
  - C1.2 Scattered bracken
  - D1.1 Dry dwarf shrub acid heath
  - D2 Wet dwarf shrub heath
  - D5 Acid grassland/heath mosaic
  - Damp Calluna heath
  - G1/G2 Standing/running water
  - G1.6 Brackish standing water
  - H1.2 Shingle/cobble
  - H2.6 Saltmarsh
  - I1.1.1 Acid inland cliff
  - J1.2 Amenity grassland
  - Option N6 - North Online through Lochcarron
  - Option N9 - North Lochcarron Bypass
  - Option O2 - Online Rail Viaduct
  - Option O3 - Online Tunnel
  - Option O5 - Online Road Rail Share
  - Option O7 - Online Developed Avalanche Shelter
  - Option S4 - South Glen Udalain

Client  
The Highland Council

URS Infrastructure & Environment UK Limited  
23 Chester Street,  
Edinburgh,  
EH3 7EN,  
United Kingdom  
Telephone: +44 (0) 131 225 1230  
Fax: +44 (0) 131 225 5582  
www.ursglobal.com

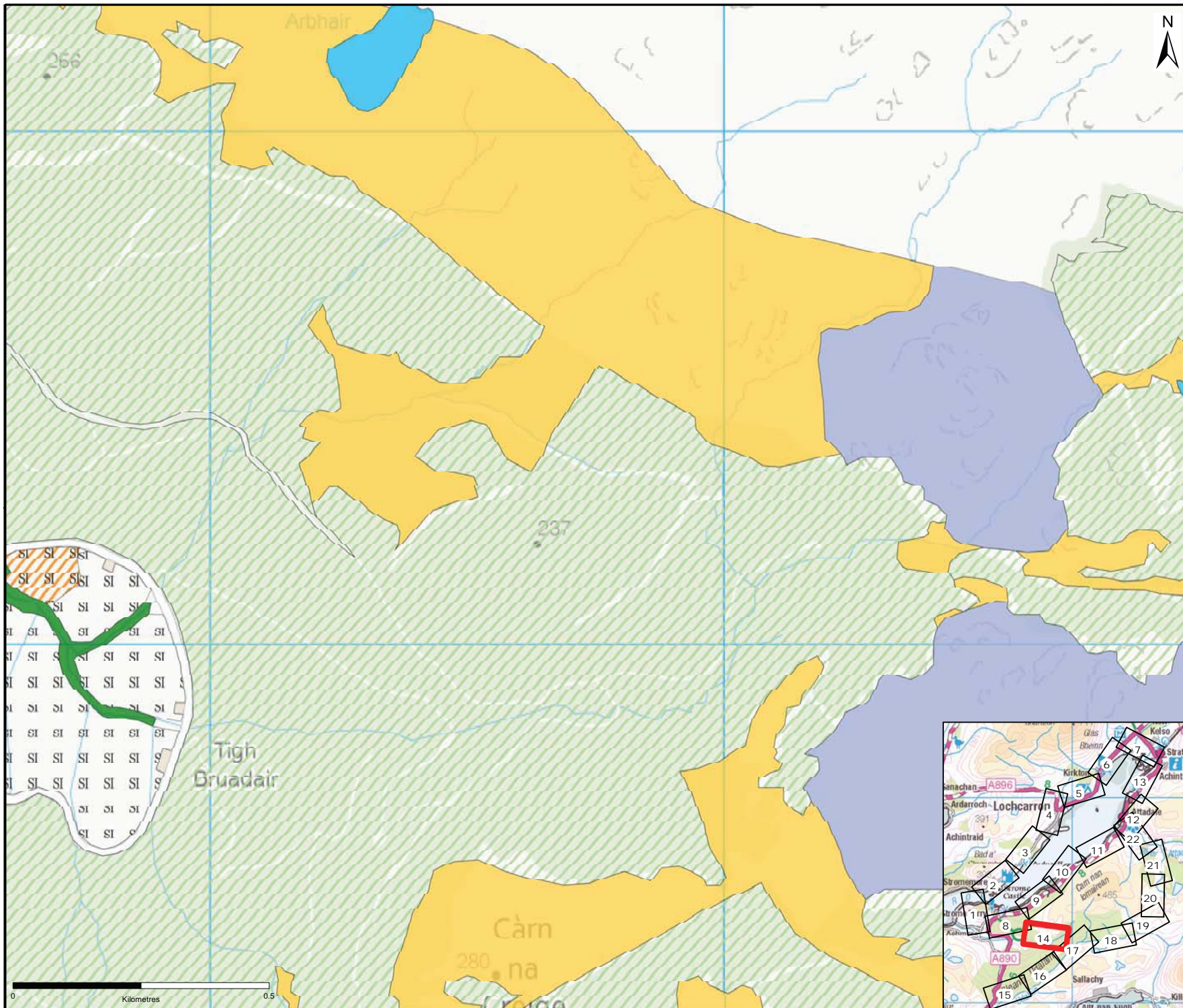
This document has been prepared in accordance with the scope of URS' appointment with its client and is subject to the terms of that appointment. URS accepts no liability for any use of this document other than by its client and only for the purposes for which it was prepared and provided. Only written dimensions shall be used.  
© URS Infrastructure & Environment UK Limited

Reproduced from the Ordnance Survey mapping with the permission of the Controller of Her Majesty's Stationary Office © Crown Copyright. Unauthorised reproduction infringes Crown Copyright and may lead to prosecution or civil proceedings. Highland Council License No 100023369



**FIGURE 6.4 - PHASE 1 HABITAT SURVEY OVERVIEW**

Sheet 13



- Legend**
- Target notes
  - × Scattered scrub
  - Scattered broadleaf tree
  - Scattered conifer tree
  - × Scattered bracken
  - A1.1.1 Semi-natural broadleaf woodland
  - ▨ A1.1.2 Broadleaf plantation
  - ▨ A1.2.2 Conifer plantation
  - ▨ A1.3.2 Mixed plantation
  - ▨ A2.1 Dense scrub
  - ▨ A2.2 Scattered scrub
  - A4.2 Felled conifer
  - ▨ B1.2 Semi-improved acid grassland
  - ▨ B2.2 Semi-improved neutral grassland
  - ▨ B4 Improved grassland
  - ▨ B5 Marshy grassland
  - ▨ B6 Poor semi-improved grassland
  - C1.1 Dense bracken
  - ▨ C1.2 Scattered bracken
  - D1.1 Dry dwarf shrub acid heath
  - D2 Wet dwarf shrub heath
  - D5 Acid grassland/heath mosaic
  - Damp Calluna heath
  - G1/G2 Standing/running water
  - G1.6 Brackish standing water
  - H1.2 Shingle/cobble
  - H2.6 Saltmarsh
  - I1.1.1 Acid inland cliff
  - I1.2 Amenity grassland
  - Option N6 - North Online through Lochcarron
  - Option N9 - North Lochcarron Bypass
  - Option O2 - Online Rail Viaduct
  - Option O3 - Online Tunnel
  - Option O5 - Online Road Rail Share
  - Option O7 - Online Developed Avalanche Shelter
  - Option S4 - South Glen Udalain

Client  
The Highland Council

URS Infrastructure & Environment UK Limited  
23 Chester Street,  
Edinburgh,  
EH3 7EN,  
United Kingdom  
Telephone: +44 (0) 131 225 1230  
Fax: +44 (0) 131 225 5582  
www.ursglobal.com

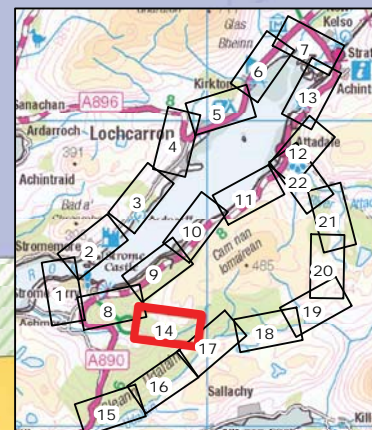
This document has been prepared in accordance with the scope of URS' appointment with its client and is subject to the terms of that appointment. URS accepts no liability for any use of this document other than by its client and only for the purposes for which it was prepared and provided. Only written dimensions shall be used.  
© URS Infrastructure & Environment UK Limited

Reproduced from the Ordnance Survey mapping with the permission of the Controller of Her Majesty's Stationary Office © Crown Copyright. Unauthorised reproduction infringes Crown Copyright and may lead to prosecution or civil proceedings. Highland Council License No 100023369

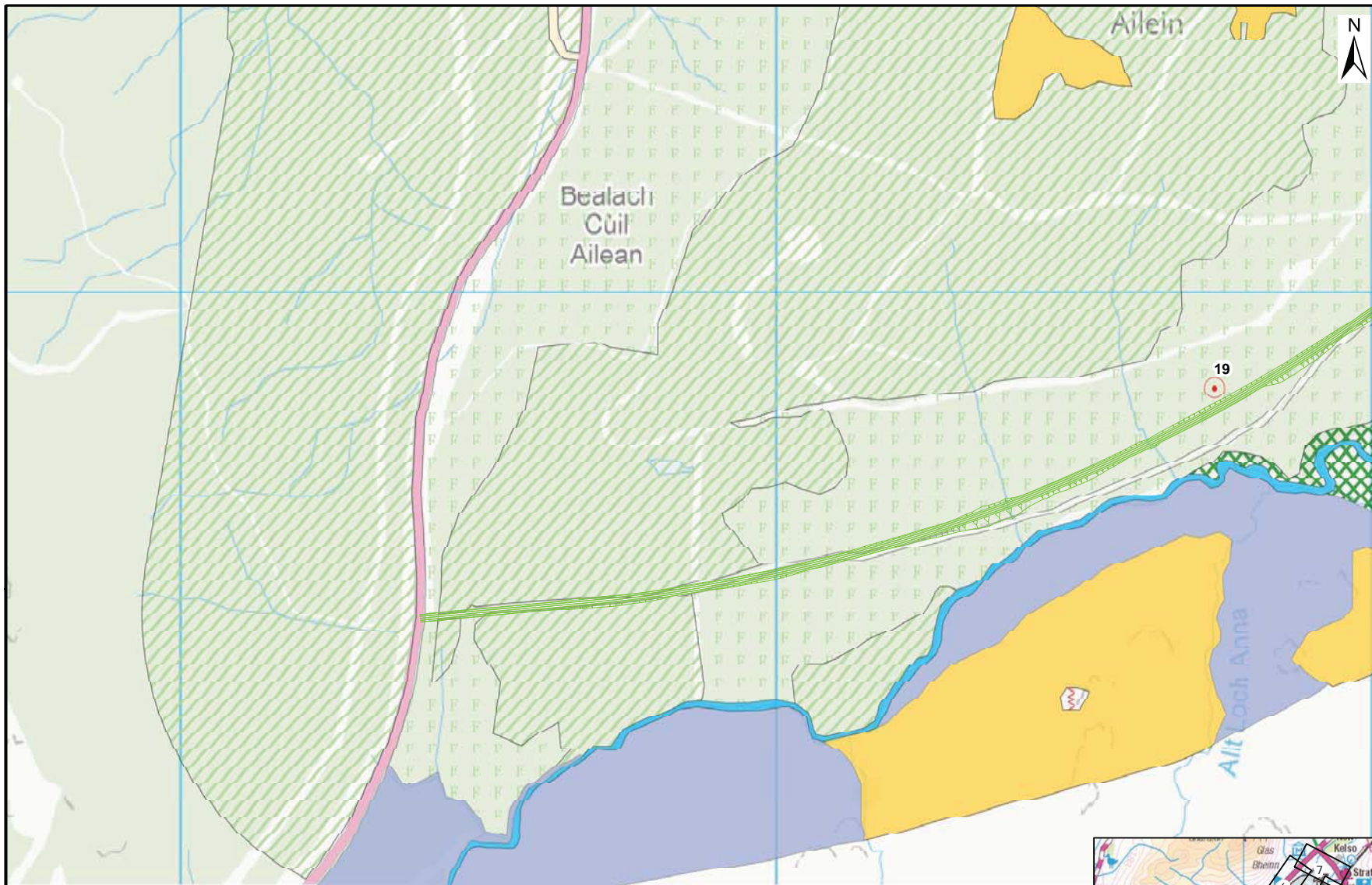
**FIGURE 6.4 - PHASE 1 HABITAT SURVEY OVERVIEW**

Sheet 14

**Stromeferry Appraisal**



0 0.5 Kilometres



- Legend**
- Target notes
  - × Scattered scrub
  - Scattered broadleaf tree
  - Scattered conifer tree
  - × Scattered bracken
  - A1.1.1 Semi-natural broadleaf woodland
  - A1.1.2 Broadleaf plantation
  - A1.2.2 Conifer plantation
  - A1.3.2 Mixed plantation
  - A2.1 Dense scrub
  - A2.2 Scattered scrub
  - A4.2 Felled conifer
  - B1.2 Semi-improved acid grassland
  - B2.2 Semi-improved neutral grassland
  - B4 Improved grassland
  - B5 Marshy grassland
  - B6 Poor semi-improved grassland
  - C1.1 Dense bracken
  - C1.2 Scattered bracken
  - D1.1 Dry dwarf shrub acid heath
  - D2 Wet dwarf shrub heath
  - D5 Acid grassland/heath mosaic
  - Damp Calluna heath
  - G1/G2 Standing/running water
  - G1.6 Brackish standing water
  - H1.2 Shingle/cobble
  - H2.6 Saltmarsh
  - I1.1.1 Acid inland cliff
  - J1.2 Amenity grassland
  - Option N6 - North Online through Lochcarron
  - Option N9 - North Lochcarron Bypass
  - Option O2 - Online Rail Viaduct
  - Option O3 - Online Tunnel
  - Option O5 - Online Road Rail Share
  - Option O7 - Online Developed Avalanche Shelter
  - Option S4 - South Glen Udalain

Client  
The Highland Council

URS Infrastructure & Environment UK Limited  
23 Chester Street,  
Edinburgh,  
EH3 7EN,  
United Kingdom  
Telephone: +44 (0) 131 225 1230  
Fax: +44 (0) 131 225 5582  
www.ursglobal.com

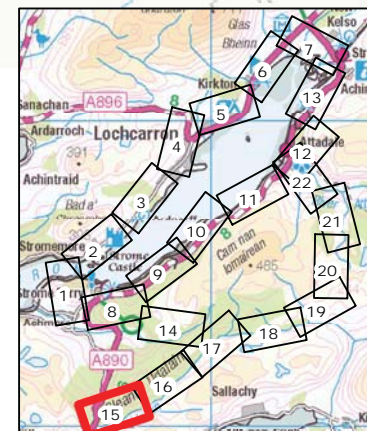
This document has been prepared in accordance with the scope of URS' appointment with its client and is subject to the terms of that appointment. URS accepts no liability for any use of this document other than by its client and only for the purposes for which it was prepared and provided. Only written dimensions shall be used.  
© URS Infrastructure & Environment UK Limited

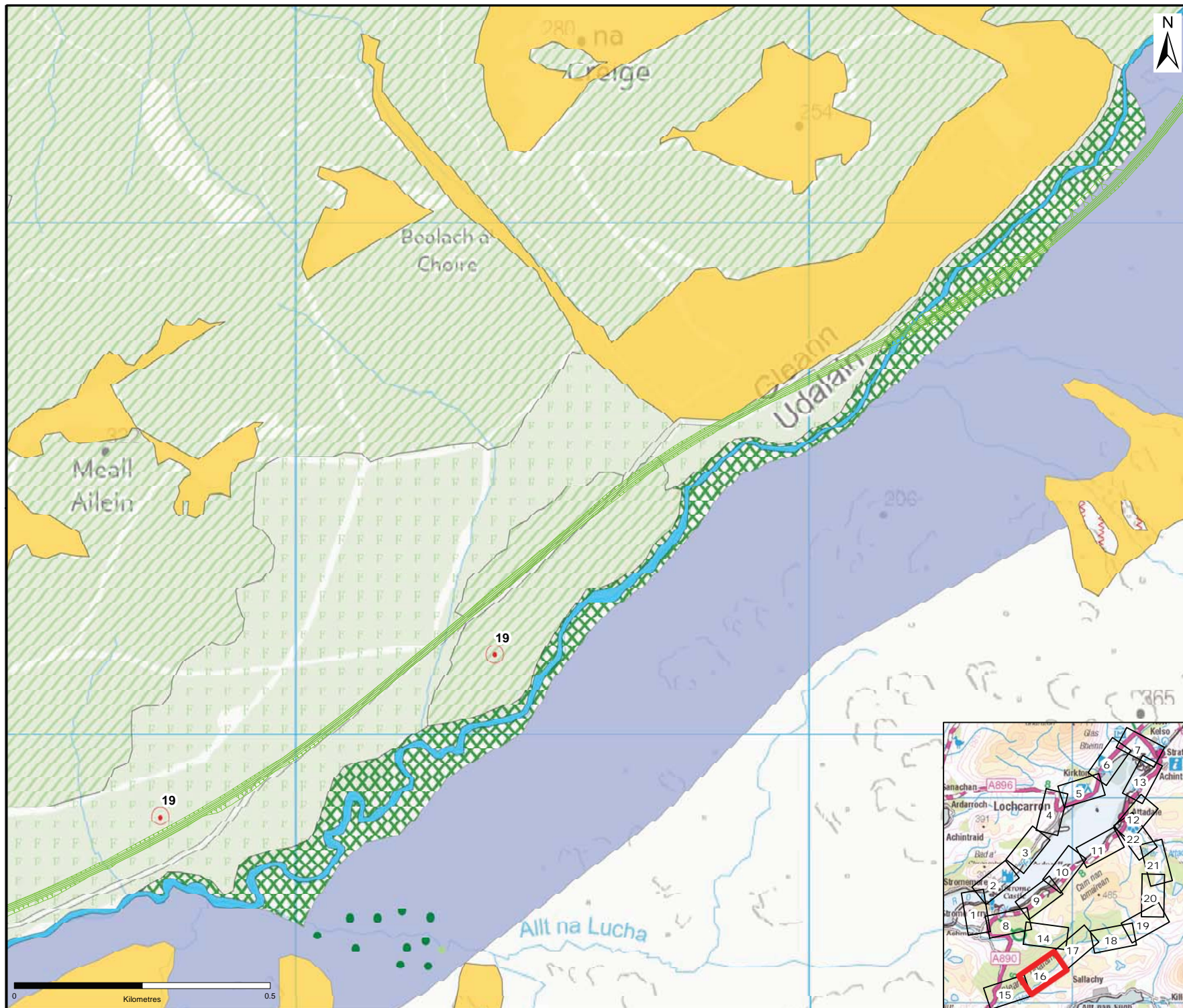
Reproduced from the Ordnance Survey mapping with the permission of the Controller of Her Majesty's Stationary Office © Crown Copyright. Unauthorised reproduction infringes Crown Copyright and may lead to prosecution or civil proceedings. Highland Council License No 100023369

**FIGURE 6.4 - PHASE 1 HABITAT SURVEY OVERVIEW**

Sheet 15

**Stromeferry Appraisal**





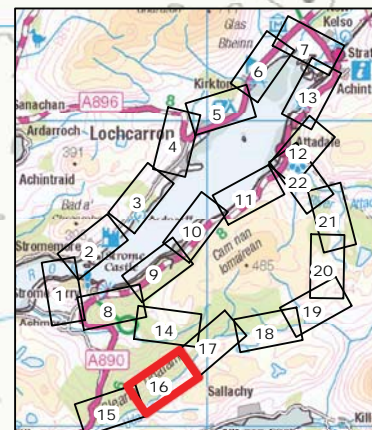
- Legend**
- Target notes
  - × Scattered scrub
  - Scattered broadleaf tree
  - Scattered conifer tree
  - × Scattered bracken
  - A1.1.1 Semi-natural broadleaf woodland
  - A1.1.2 Broadleaf plantation
  - A1.2.2 Conifer plantation
  - A1.3.2 Mixed plantation
  - A2.1 Dense scrub
  - A2.2 Scattered scrub
  - A4.2 Felled conifer
  - B1.2 Semi-improved acid grassland
  - B2.2 Semi-improved neutral grassland
  - B4 Improved grassland
  - B5 Marshy grassland
  - B6 Poor semi-improved grassland
  - C1.1 Dense bracken
  - C1.2 Scattered bracken
  - D1.1 Dry dwarf shrub acid heath
  - D2 Wet dwarf shrub heath
  - D5 Acid grassland/heath mosaic
  - Damp Calluna heath
  - G1/G2 Standing/running water
  - G1.6 Brackish standing water
  - H1.2 Shingle/cobble
  - H2.6 Saltmarsh
  - I1.1.1 Acid inland cliff
  - J1.2 Amenity grassland
  - Option N6 - North Online through Lochcarron
  - Option N9 - North Lochcarron Bypass
  - Option O2 - Online Rail Viaduct
  - Option O3 - Online Tunnel
  - Option O5 - Online Road Rail Share
  - Option O7 - Online Developed Avalanche Shelter
  - Option S4 - South Glen Udalain

Client  
The Highland Council

URS Infrastructure & Environment UK Limited  
23 Chester Street,  
Edinburgh,  
EH3 7EN,  
United Kingdom  
Telephone: +44 (0) 131 225 1230  
Fax: +44 (0) 131 225 5582  
www.ursglobal.com

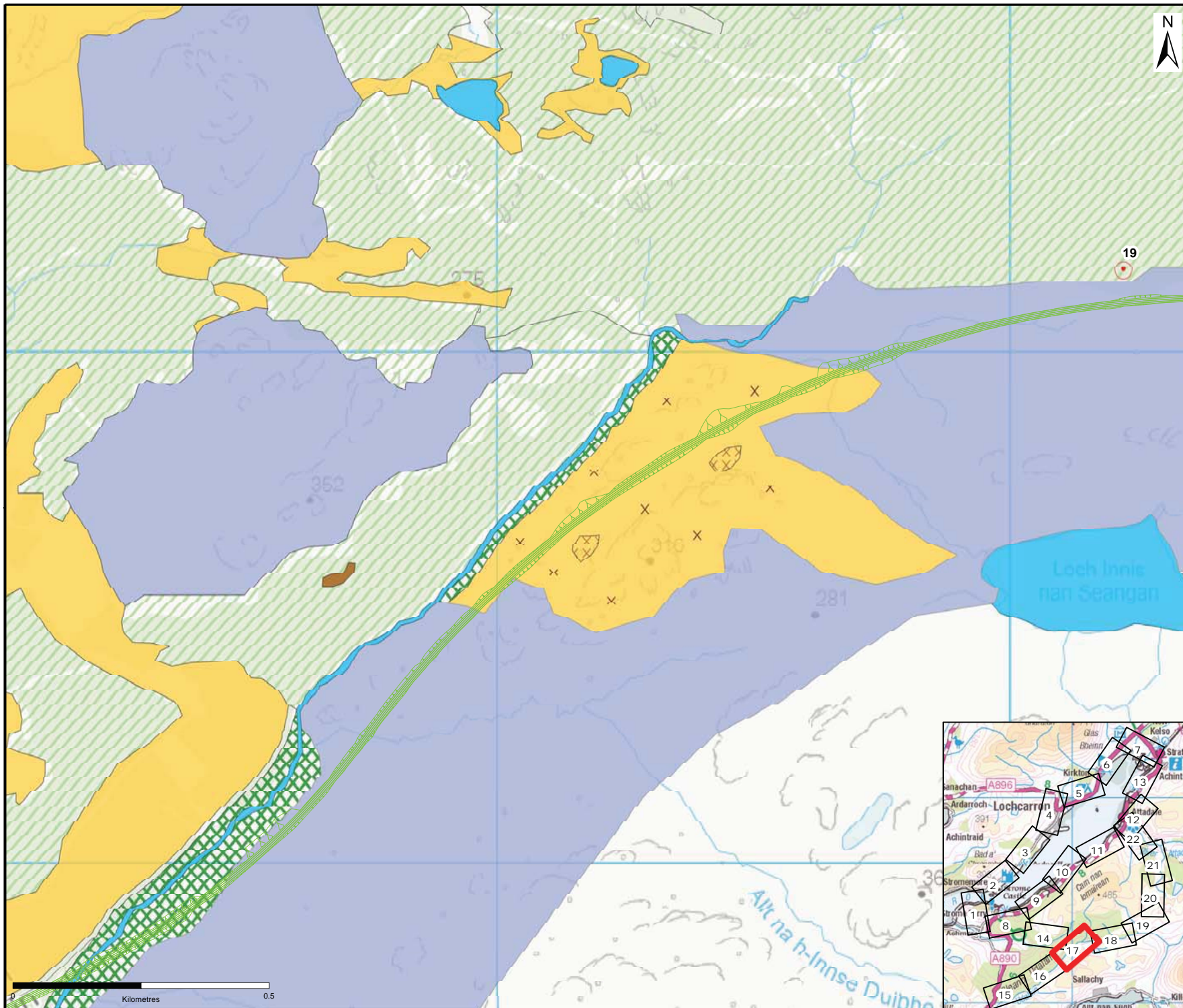
This document has been prepared in accordance with the scope of URS' appointment with its client and is subject to the terms of that appointment. URS accepts no liability for any use of this document other than by its client and only for the purposes for which it was prepared and provided. Only written dimensions shall be used.  
© URS Infrastructure & Environment UK Limited

Reproduced from the Ordnance Survey mapping with the permission of the Controller of Her Majesty's Stationary Office © Crown Copyright. Unauthorised reproduction infringes Crown Copyright and may lead to prosecution or civil proceedings. Highland Council License No 100023369



**FIGURE 6.4 - PHASE 1 HABITAT SURVEY OVERVIEW**

Sheet 16



Legend

- Target notes
- X Scattered scrub
- Scattered broadleaf tree
- Scattered conifer tree
- X Scattered bracken
- A1.1.1 Semi-natural broadleaf woodland
- A1.1.2 Broadleaf plantation
- A1.2.2 Conifer plantation
- A1.3.2 Mixed plantation
- A2.1 Dense scrub
- A2.2 Scattered scrub
- A4.2 Felled conifer
- B1.2 Semi-improved acid grassland
- B2.2 Semi-improved neutral grassland
- B4 Improved grassland
- B5 Marshy grassland
- B6 Poor semi-improved grassland
- C1.1 Dense bracken
- C1.2 Scattered bracken
- D1.1 Dry dwarf shrub acid heath
- D2 Wet dwarf shrub heath
- D5 Acid grassland/heath mosaic
- Damp Calluna heath
- G1/G2 Standing/running water
- G1.6 Brackish standing water
- H1.2 Shingle/cobble
- H2.6 Saltmarsh
- I1.1.1 Acid inland cliff
- J1.2 Amenity grassland
- Option N6 - North Online through Lochcarron
- Option N9 - North Lochcarron Bypass
- Option O2 - Online Rail Viaduct
- Option O3 - Online Tunnel
- Option O5 - Online Road Rail Share
- Option O7 - Online Developed Avalanche Shelter
- Option S4 - South Glen Udalain

Client

The Highland Council

URS Infrastructure & Environment UK Limited  
 23 Chester Street,  
 Edinburgh,  
 EH3 7EN,  
 United Kingdom  
 Telephone: +44 (0) 131 225 1230  
 Fax: +44 (0) 131 225 5582  
 www.ursglobal.com

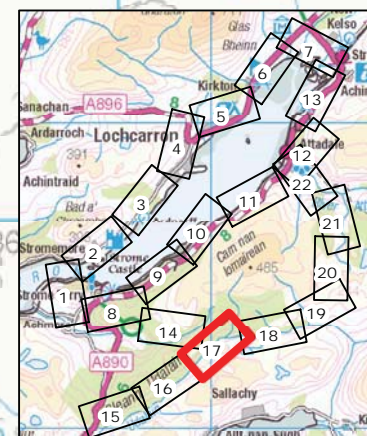
This document has been prepared in accordance with the scope of URS' appointment with its client and is subject to the terms of that appointment. URS accepts no liability for any use of this document other than by its client and only for the purposes for which it was prepared and provided. Only written dimensions shall be used.  
 © URS Infrastructure & Environment UK Limited

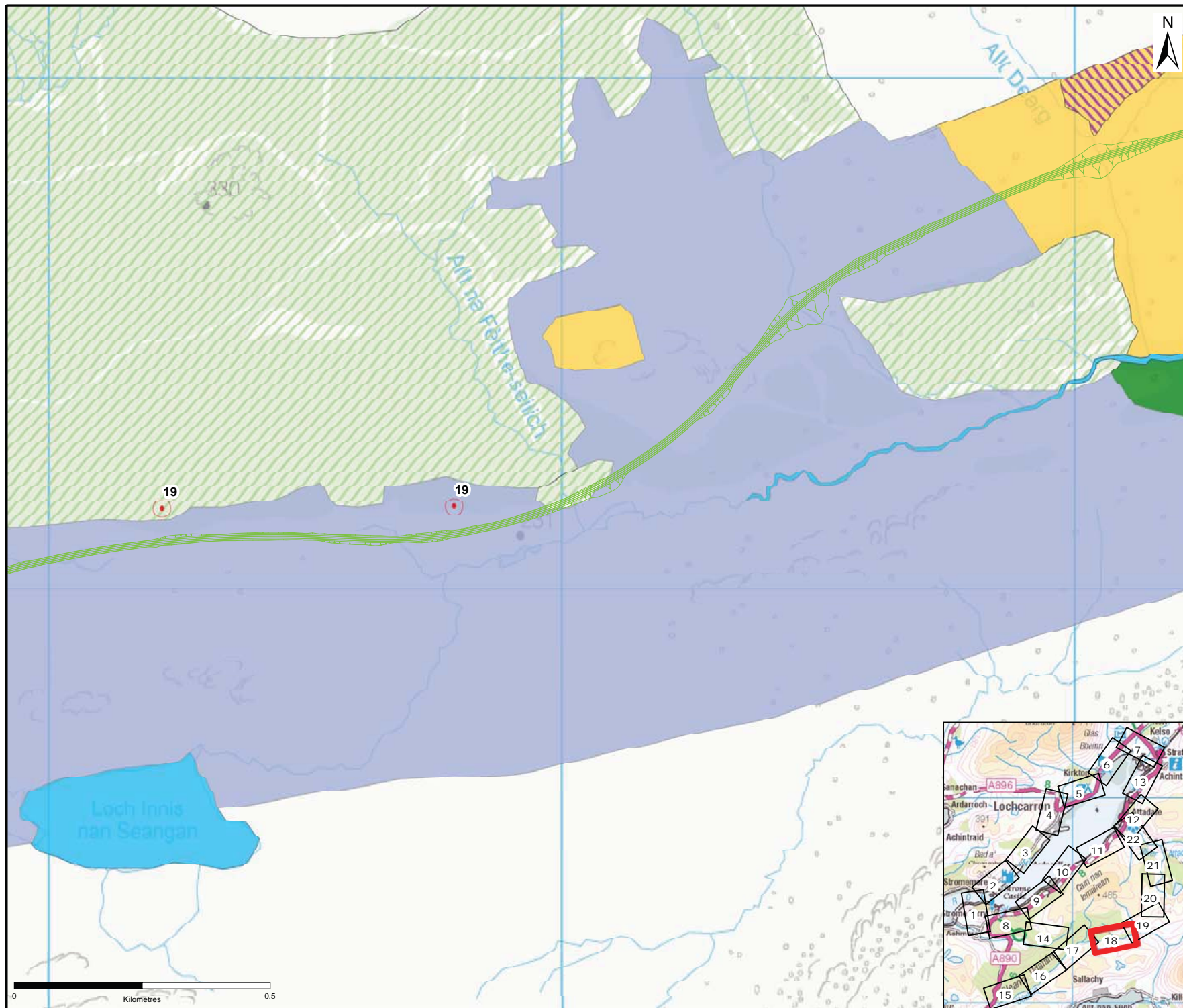
Reproduced from the Ordnance Survey mapping with the permission of the Controller of Her Majesty's Stationary Office © Crown Copyright. Unauthorised reproduction infringes Crown Copyright and may lead to prosecution or civil proceedings. Highland Council License No 100023369

**FIGURE 6.4 - PHASE 1 HABITAT SURVEY OVERVIEW**

Sheet 17

**Stromeferry Appraisal**





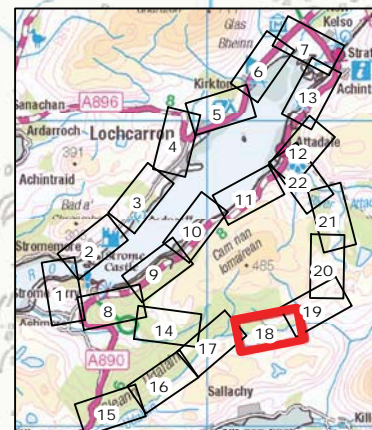
- Legend**
- Target notes
  - × Scattered scrub
  - Scattered broadleaf tree
  - Scattered conifer tree
  - × Scattered bracken
  - A1.1.1 Semi-natural broadleaf woodland
  - A1.1.2 Broadleaf plantation
  - A1.2.2 Conifer plantation
  - A1.3.2 Mixed plantation
  - A2.1 Dense scrub
  - A2.2 Scattered scrub
  - A4.2 Felled conifer
  - B1.2 Semi-improved acid grassland
  - B2.2 Semi-improved neutral grassland
  - B4 Improved grassland
  - B5 Marshy grassland
  - B6 Poor semi-improved grassland
  - C1.1 Dense bracken
  - C1.2 Scattered bracken
  - D1.1 Dry dwarf shrub acid heath
  - D2 Wet dwarf shrub heath
  - D5 Acid grassland/heath mosaic
  - Damp Calluna heath
  - G1/G2 Standing/running water
  - G1.6 Brackish standing water
  - H1.2 Shingle/cobble
  - H2.6 Saltmarsh
  - I1.1.1 Acid inland cliff
  - J1.2 Amenity grassland
  - Option N6 - North Online through Lochcarron
  - Option N9 - North Lochcarron Bypass
  - Option O2 - Online Rail Viaduct
  - Option O3 - Online Tunnel
  - Option O5 - Online Road Rail Share
  - Option O7 - Online Developed Avalanche Shelter
  - Option S4 - South Glen Udalain

Client  
The Highland Council

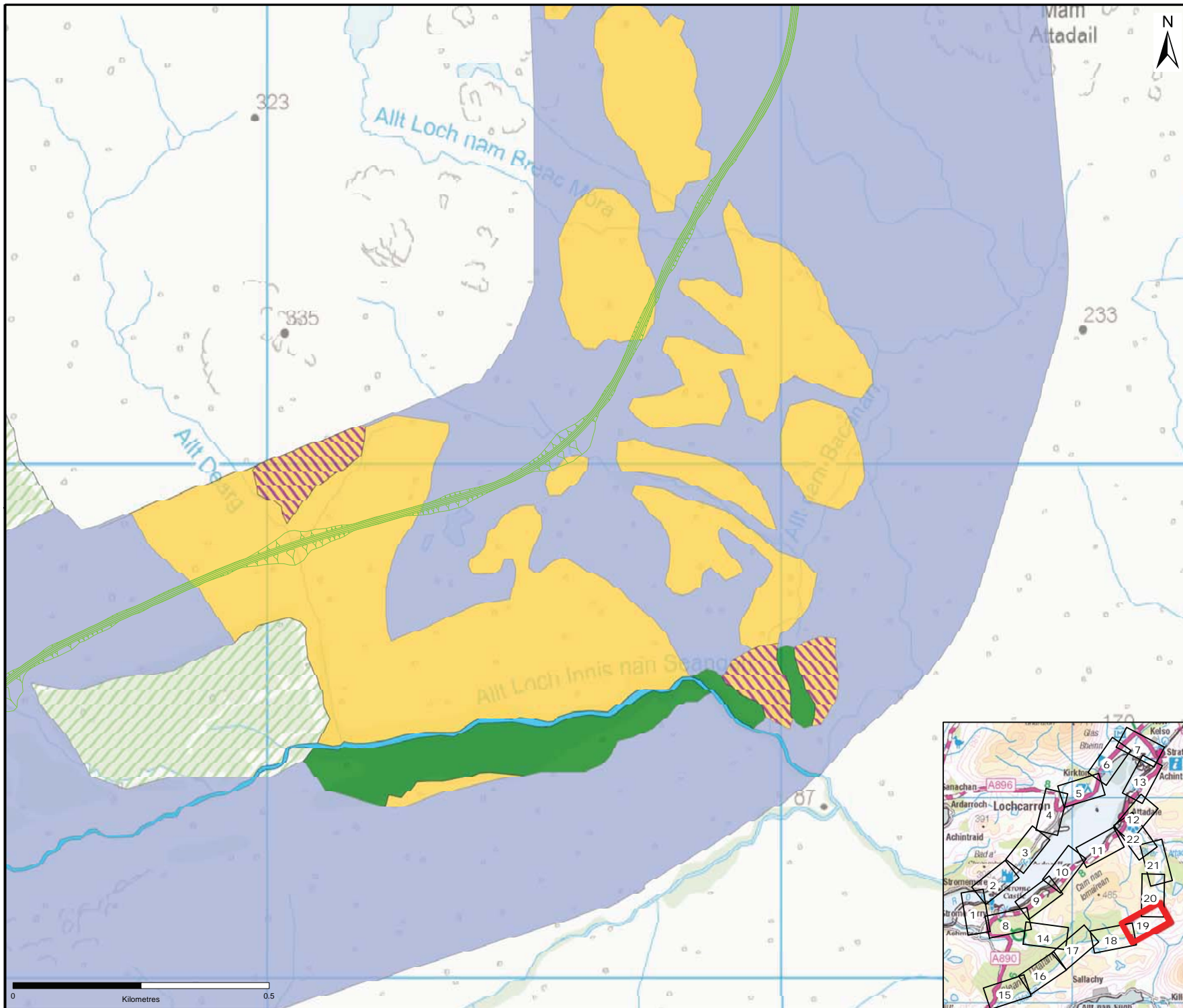
URS Infrastructure & Environment UK Limited  
23 Chester Street,  
Edinburgh,  
EH3 7EN,  
United Kingdom  
Telephone: +44 (0) 131 225 1230  
Fax: +44 (0) 131 225 5582  
www.ursglobal.com

This document has been prepared in accordance with the scope of URS' appointment with its client and is subject to the terms of that appointment. URS accepts no liability for any use of this document other than by its client and only for the purposes for which it was prepared and provided. Only written dimensions shall be used.  
© URS Infrastructure & Environment UK Limited

Reproduced from the Ordnance Survey mapping with the permission of the Controller of Her Majesty's Stationary Office © Crown Copyright. Unauthorised reproduction infringes Crown Copyright and may lead to prosecution or civil proceedings. Highland Council License No 100023369



**FIGURE 6.4 - PHASE 1 HABITAT SURVEY OVERVIEW**  
Sheet 18



- Legend**
- Target notes
  - × Scattered scrub
  - Scattered broadleaf tree
  - Scattered conifer tree
  - × Scattered bracken
  - A1.1.1 Semi-natural broadleaf woodland
  - A1.1.2 Broadleaf plantation
  - A1.2.2 Conifer plantation
  - A1.3.2 Mixed plantation
  - A2.1 Dense scrub
  - A2.2 Scattered scrub
  - A4.2 Felled conifer
  - B1.2 Semi-improved acid grassland
  - B2.2 Semi-improved neutral grassland
  - B4 Improved grassland
  - B5 Marshy grassland
  - B6 Poor semi-improved grassland
  - C1.1 Dense bracken
  - C1.2 Scattered bracken
  - D1.1 Dry dwarf shrub acid heath
  - D2 Wet dwarf shrub heath
  - D5 Acid grassland/heath mosaic
  - Damp Calluna heath
  - G1/G2 Standing/running water
  - G1.6 Brackish standing water
  - H1.2 Shingle/cobble
  - H2.6 Saltmarsh
  - I1.1.1 Acid inland cliff
  - J1.2 Amenity grassland
  - Option N6 - North Online through Lochcarron
  - Option N9 - North Lochcarron Bypass
  - Option O2 - Online Rail Viaduct
  - Option O3 - Online Tunnel
  - Option O5 - Online Road Rail Share
  - Option O7 - Online Developed Avalanche Shelter
  - Option S4 - South Glen Udalain

Client  
The Highland Council

URS Infrastructure & Environment UK Limited  
23 Chester Street,  
Edinburgh,  
EH3 7EN,  
United Kingdom  
Telephone: +44 (0) 131 225 1230  
Fax: +44 (0) 131 225 5582  
www.ursglobal.com

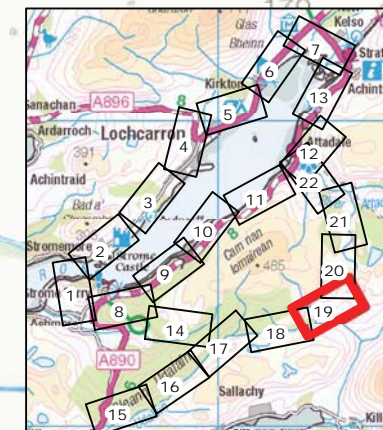
This document has been prepared in accordance with the scope of URS' appointment with its client and is subject to the terms of that appointment. URS accepts no liability for any use of this document other than by its client and only for the purposes for which it was prepared and provided. Only written dimensions shall be used.  
© URS Infrastructure & Environment UK Limited

Reproduced from the Ordnance Survey mapping with the permission of the Controller of Her Majesty's Stationary Office © Crown Copyright. Unauthorised reproduction infringes Crown Copyright and may lead to prosecution or civil proceedings. Highland Council License No 100023369

**FIGURE 6.4 - PHASE 1 HABITAT SURVEY OVERVIEW**

Sheet 19

**Stromeferry Appraisal**



0 Kilometres 0.5



Legend

- Target notes
- x Scattered scrub
- Scattered broadleaf tree
- Scattered conifer tree
- x Scattered bracken
- A1.1.1 Semi-natural broadleaf woodland
- ▨ A1.1.2 Broadleaf plantation
- ▨ A1.2.2 Conifer plantation
- ▨ A1.3.2 Mixed plantation
- x A2.1 Dense scrub
- x A2.2 Scattered scrub
- A4.2 Felled conifer
- B1.2 Semi-improved acid grassland
- B2.2 Semi-improved neutral grassland
- B4 Improved grassland
- B5 Marshy grassland
- B6 Poor semi-improved grassland
- C1.1 Dense bracken
- C1.2 Scattered bracken
- D1.1 Dry dwarf shrub acid heath
- D2 Wet dwarf shrub heath
- D5 Acid grassland/heath mosaic
- Damp Calluna heath
- G1/G2 Standing/running water
- G1.6 Brackish standing water
- H1.2 Shingle/cobble
- H2.6 Saltmarsh
- I1.1.1 Acid inland cliff
- J1.2 Amenity grassland
- Option N6 - North Online through Lochcarron
- Option N9 - North Lochcarron Bypass
- Option O2 - Online Rail Viaduct
- Option O3 - Online Tunnel
- Option O5 - Online Road Rail Share
- Option O7 - Online Developed Avalanche Shelter
- Option S4 - South Glen Udalain

Client

The Highland Council

URS Infrastructure & Environment UK Limited  
 23 Chester Street,  
 Edinburgh,  
 EH3 7EN,  
 United Kingdom  
 Telephone: +44 (0) 131 225 1230  
 Fax: +44 (0) 131 225 5582  
 www.ursglobal.com

This document has been prepared in accordance with the scope of URS' appointment with its client and is subject to the terms of that appointment. URS accepts no liability for any use of this document other than by its client and only for the purposes for which it was prepared and provided. Only written dimensions shall be used.  
 © URS Infrastructure & Environment UK Limited

Reproduced from the Ordnance Survey mapping with the permission of the Controller of Her Majesty's Stationary Office © Crown Copyright. Unauthorised reproduction infringes Crown Copyright and may lead to prosecution or civil proceedings. Highland Council License No 100023369

**FIGURE 6.4 - PHASE 1 HABITAT SURVEY OVERVIEW**

Sheet 20

**Stromeferry Appraisal**

