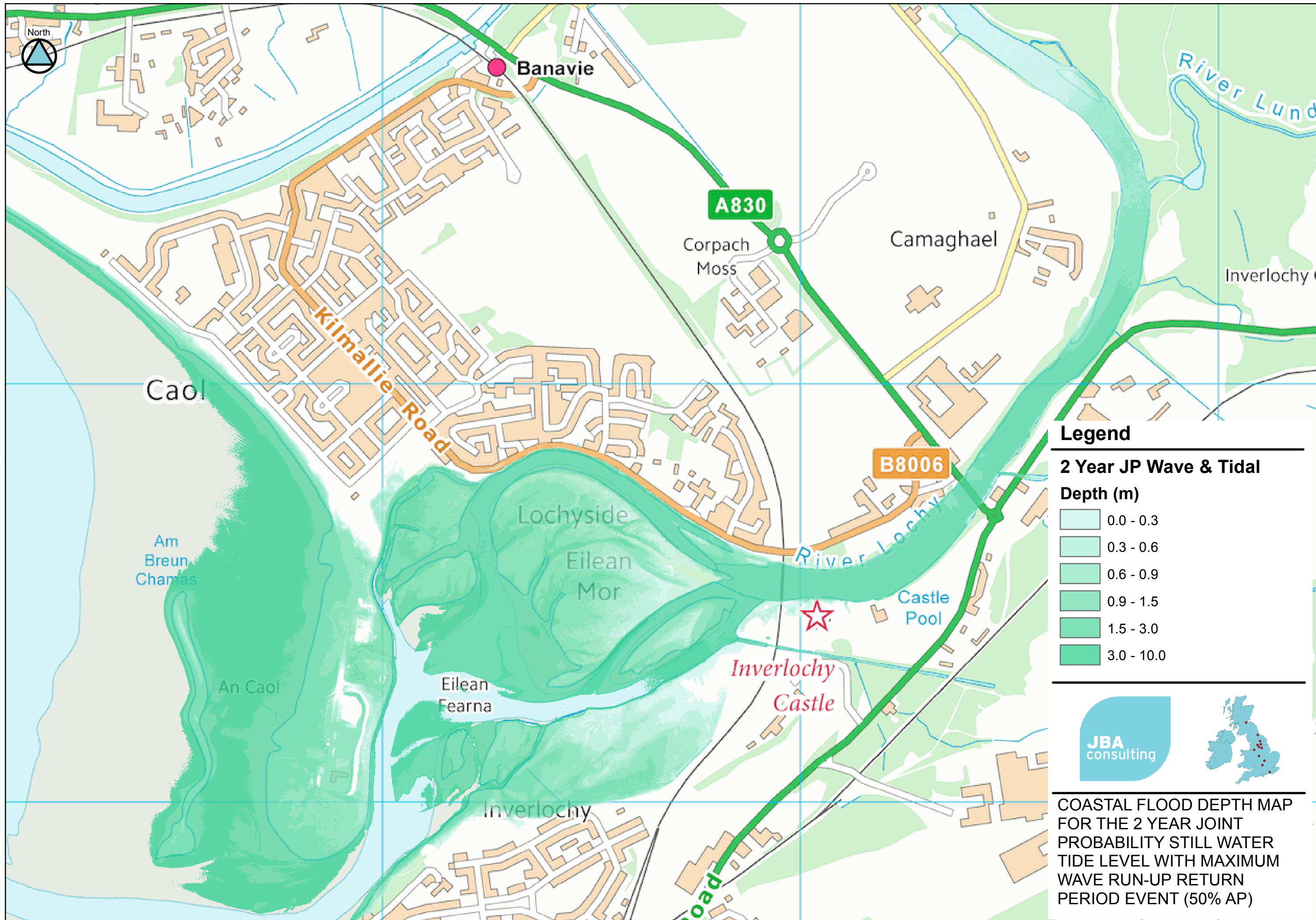


C Appendix - Flood depth maps

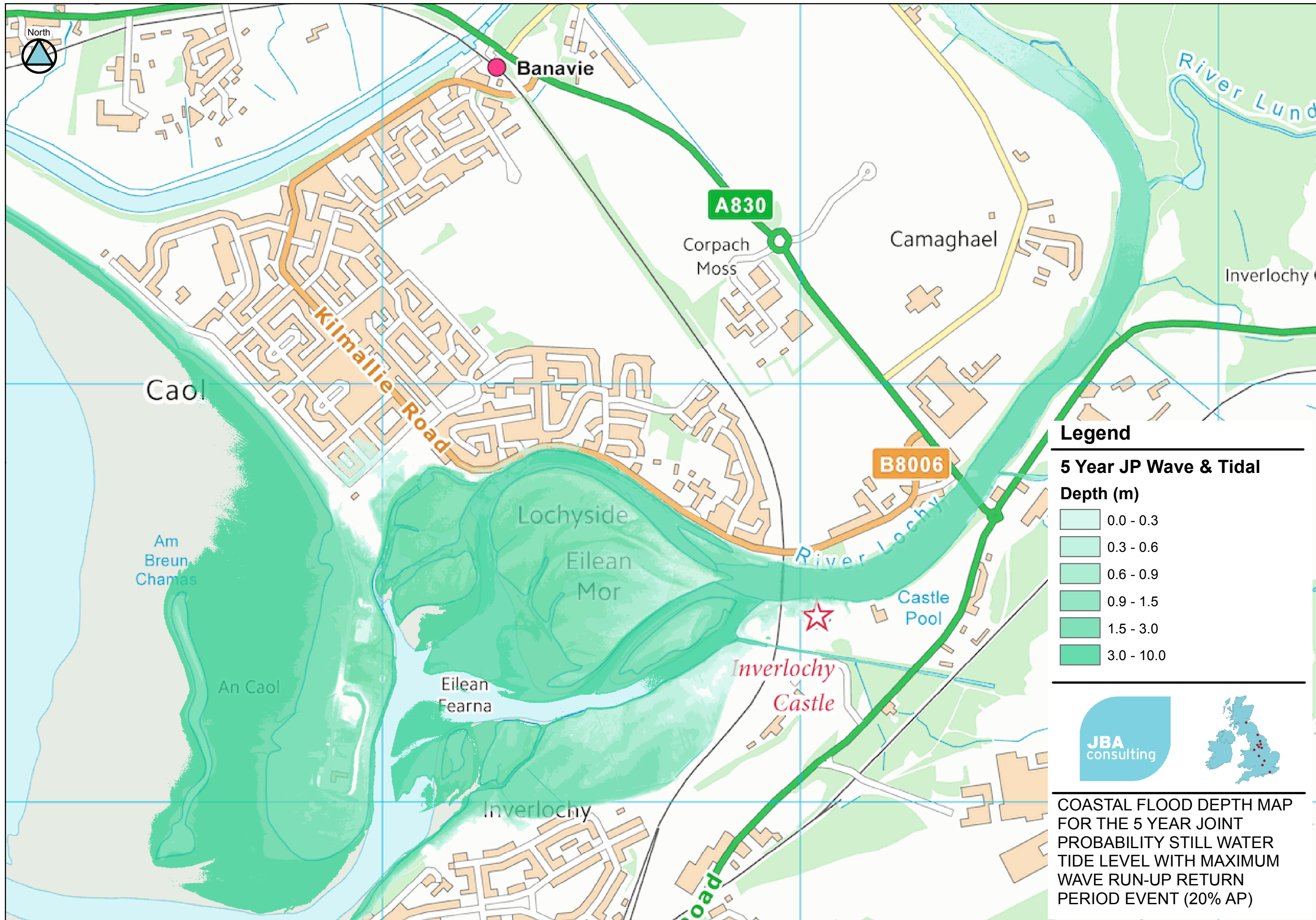
This page is left intentionally blank

C.1 Coastal - Current conditions



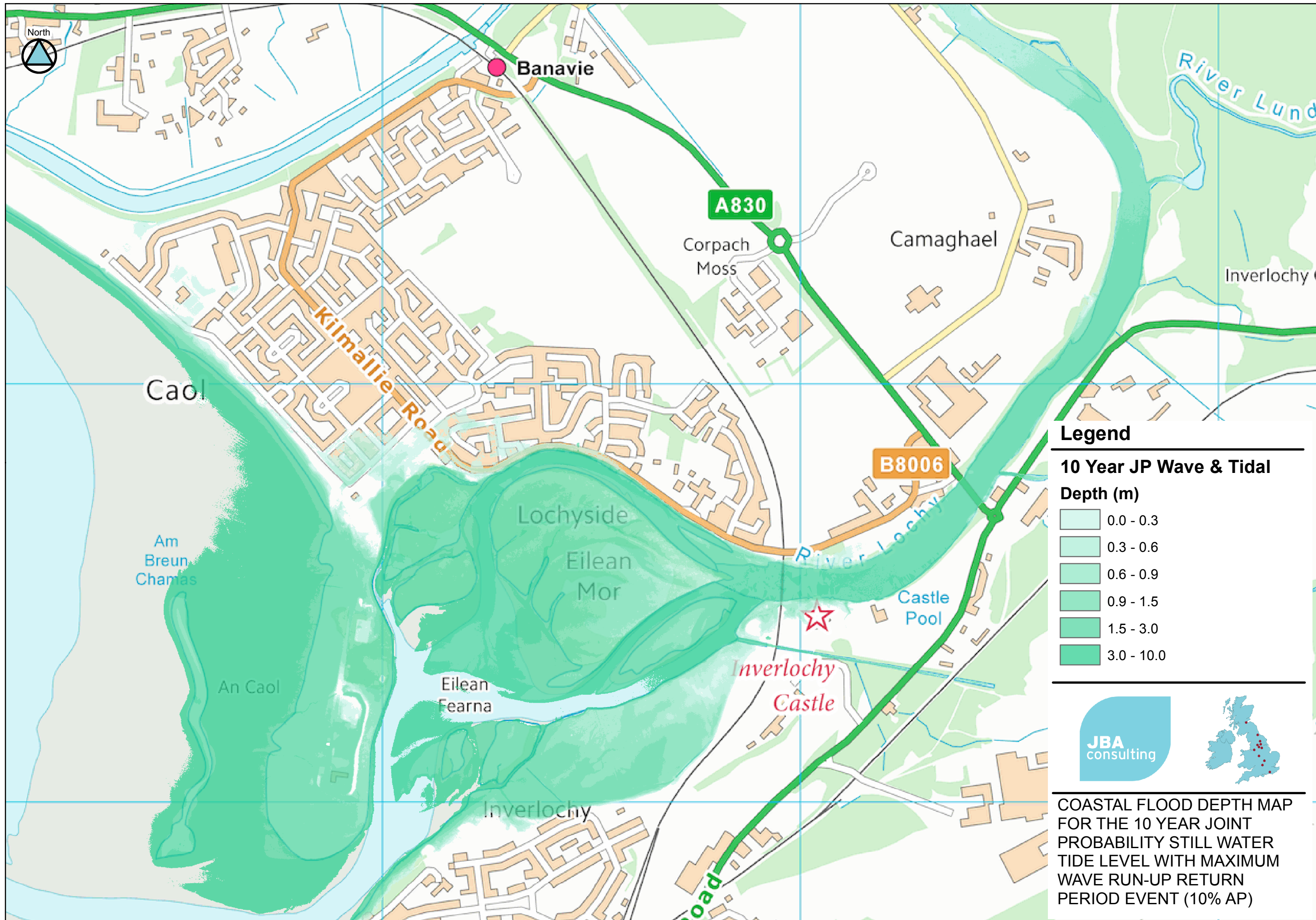
0 250 500 Meters

Contains Ordnance Survey data © Crown copyright and database 2014



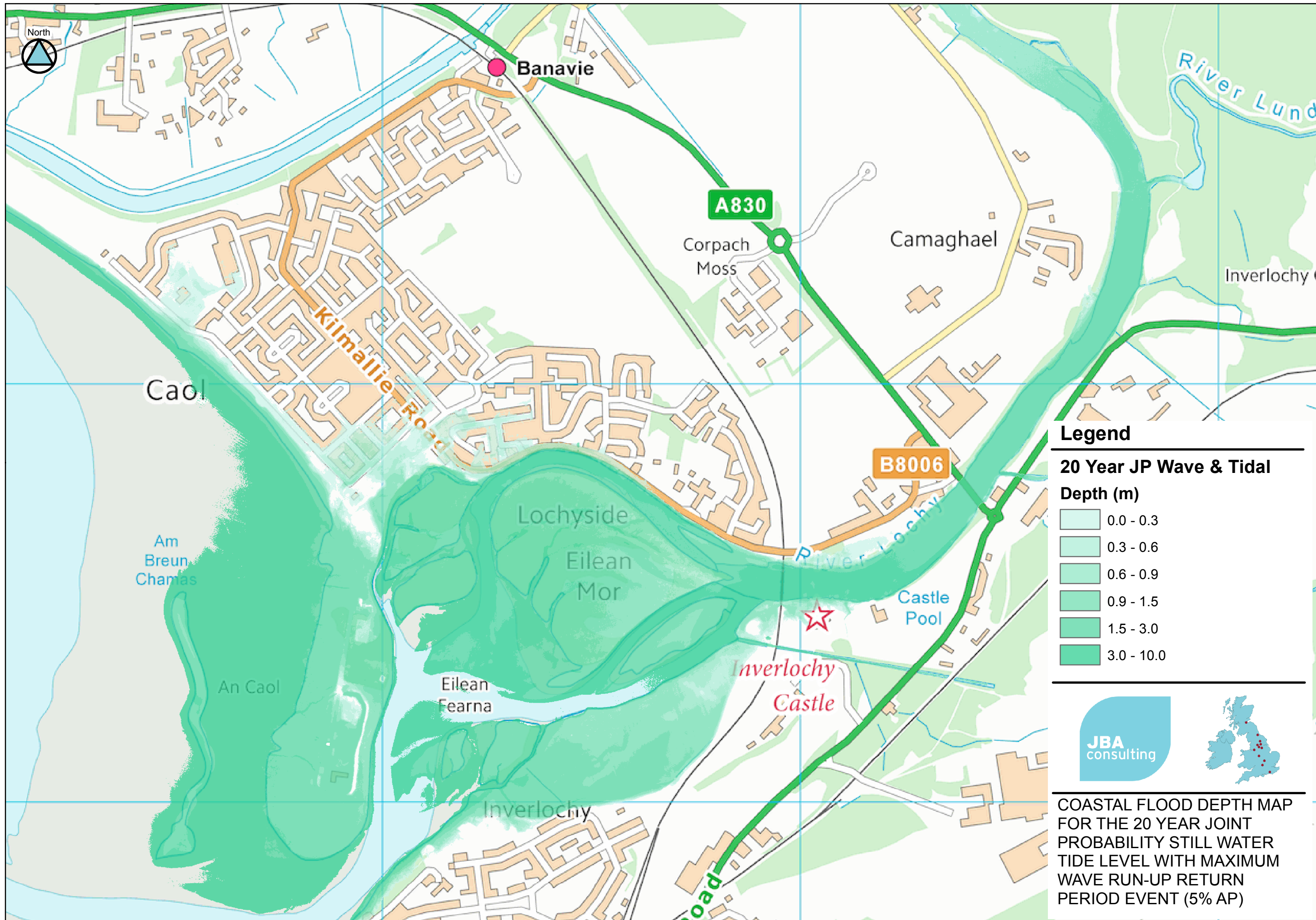
0 250 500 Meters

Contains Ordnance Survey data © Crown copyright and database 2014



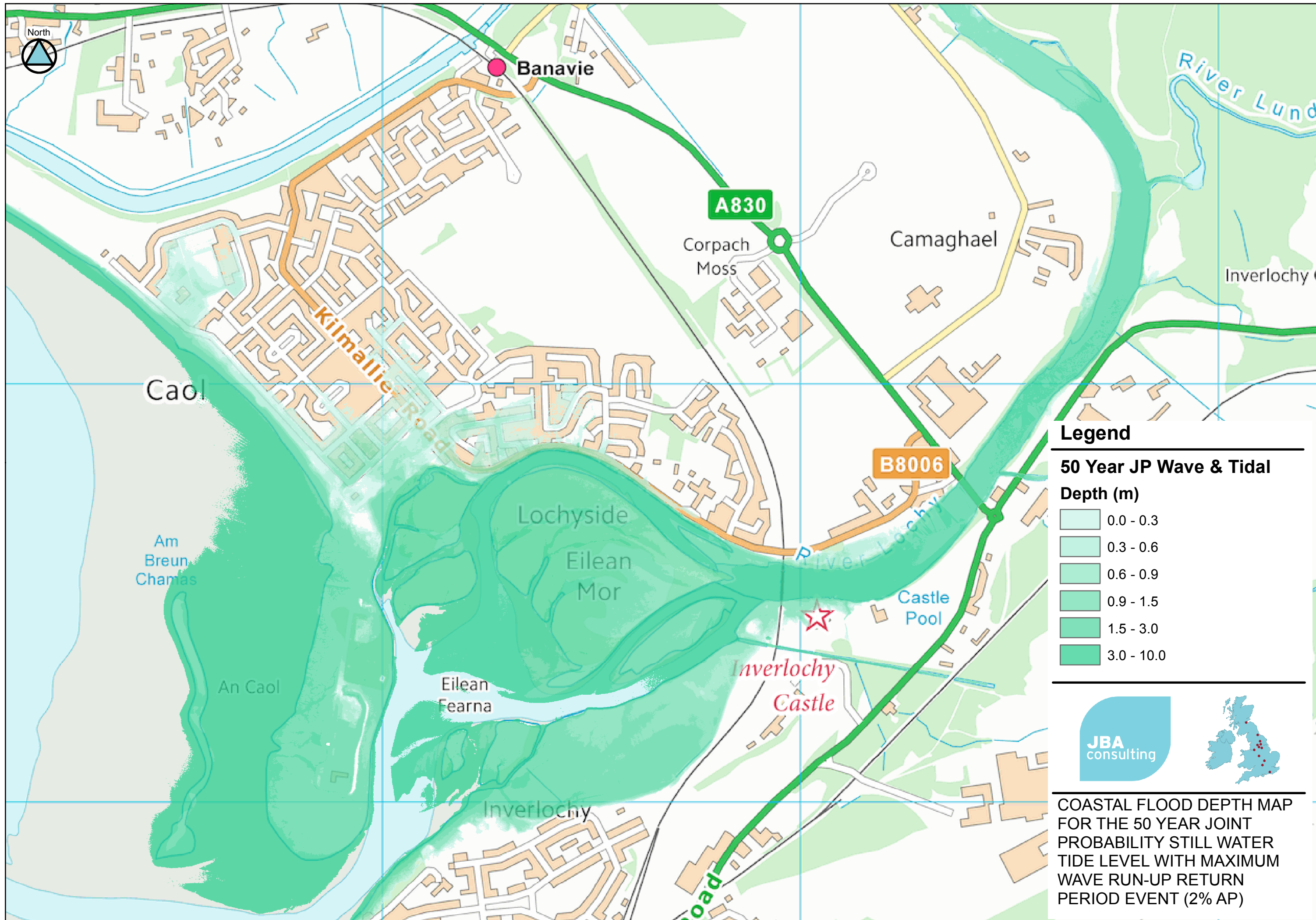
0 250 500 Meters

Contains Ordnance Survey data © Crown copyright and database 2014



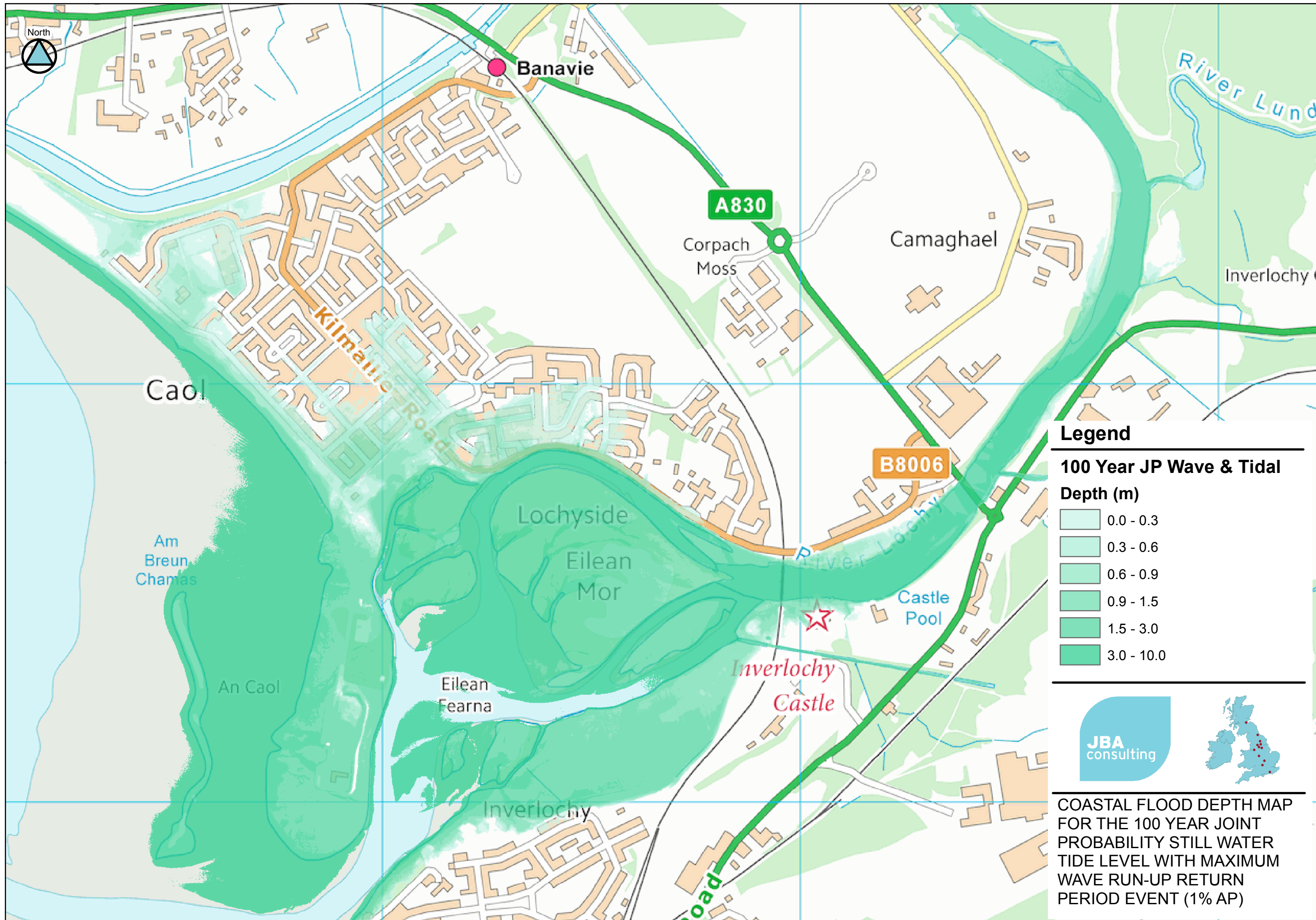
0 250 500 Meters

Contains Ordnance Survey data © Crown copyright and database 2014



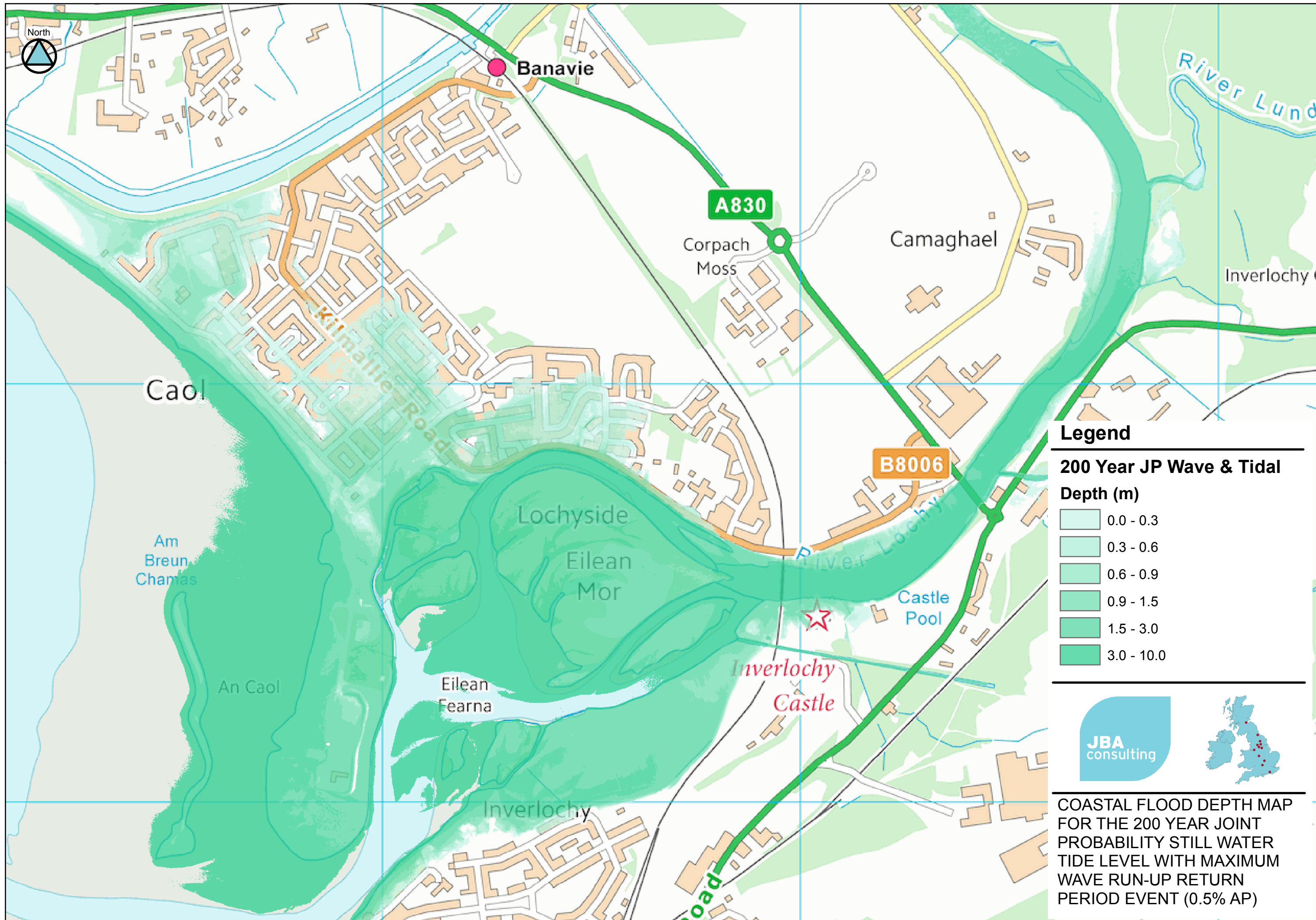
0 250 500 Meters

Contains Ordnance Survey data © Crown copyright and database 2014



0 250 500 Meters

Contains Ordnance Survey data © Crown copyright and database 2014



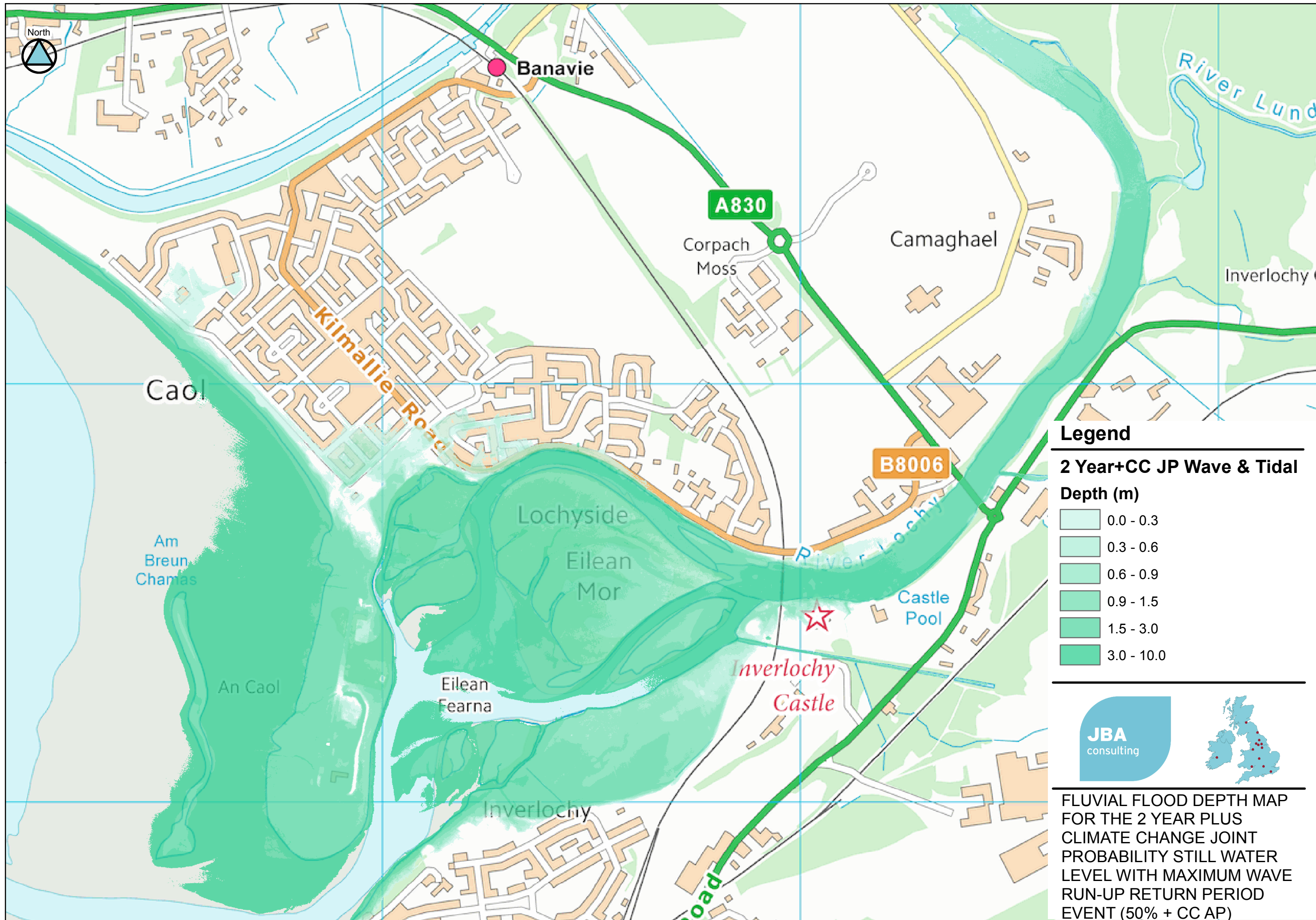
0 250 500 Meters

Contains Ordnance Survey data © Crown copyright and database 2014

This page is left intentionally blank

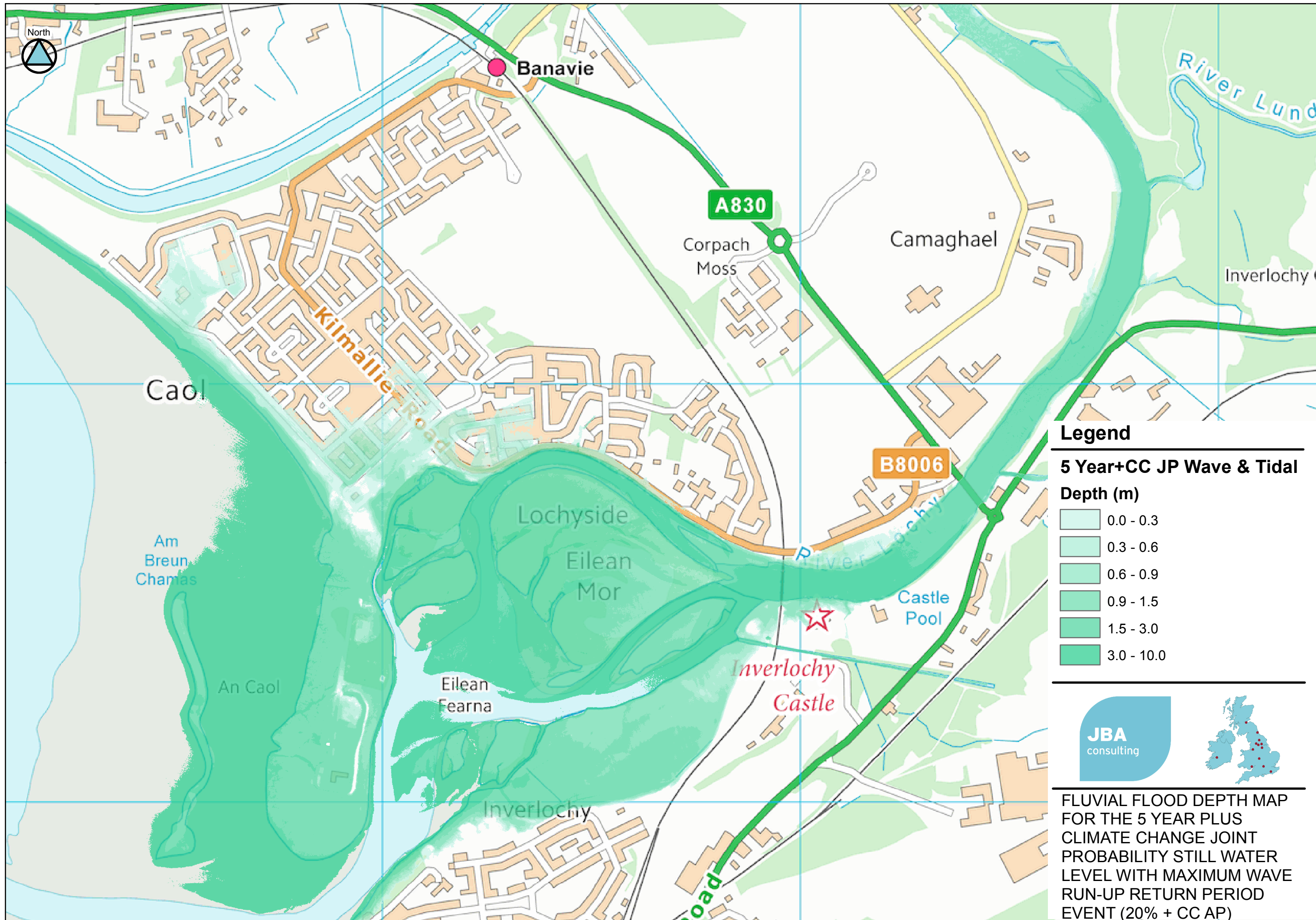
C.2 Coastal - With climate change

This page is left intentionally blank



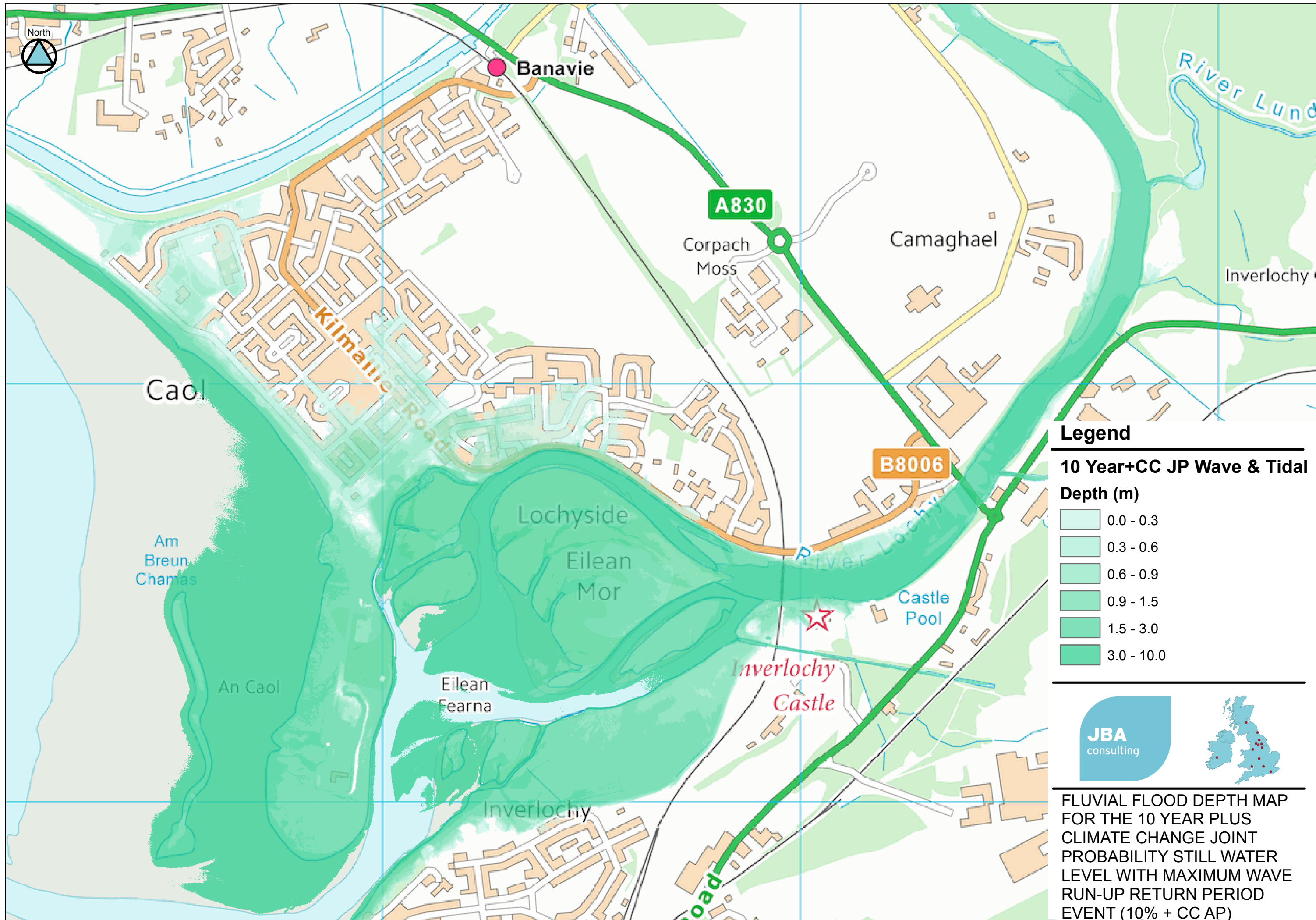
0 250 500 Meters

Contains Ordnance Survey data © Crown copyright and database 2014



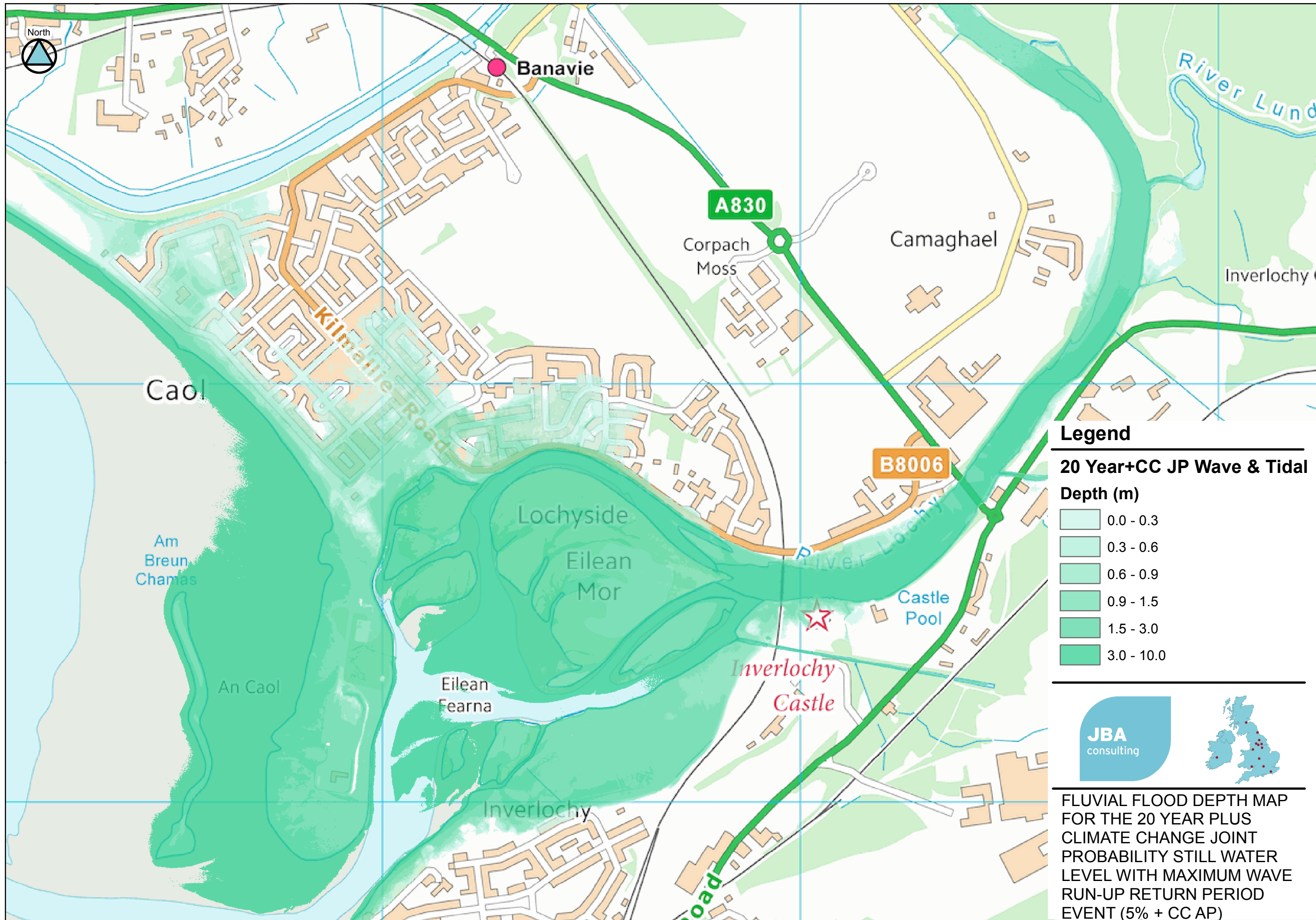
0 250 500 Meters

Contains Ordnance Survey data © Crown copyright and database 2014



0 250 500 Meters

Contains Ordnance Survey data © Crown copyright and database 2014

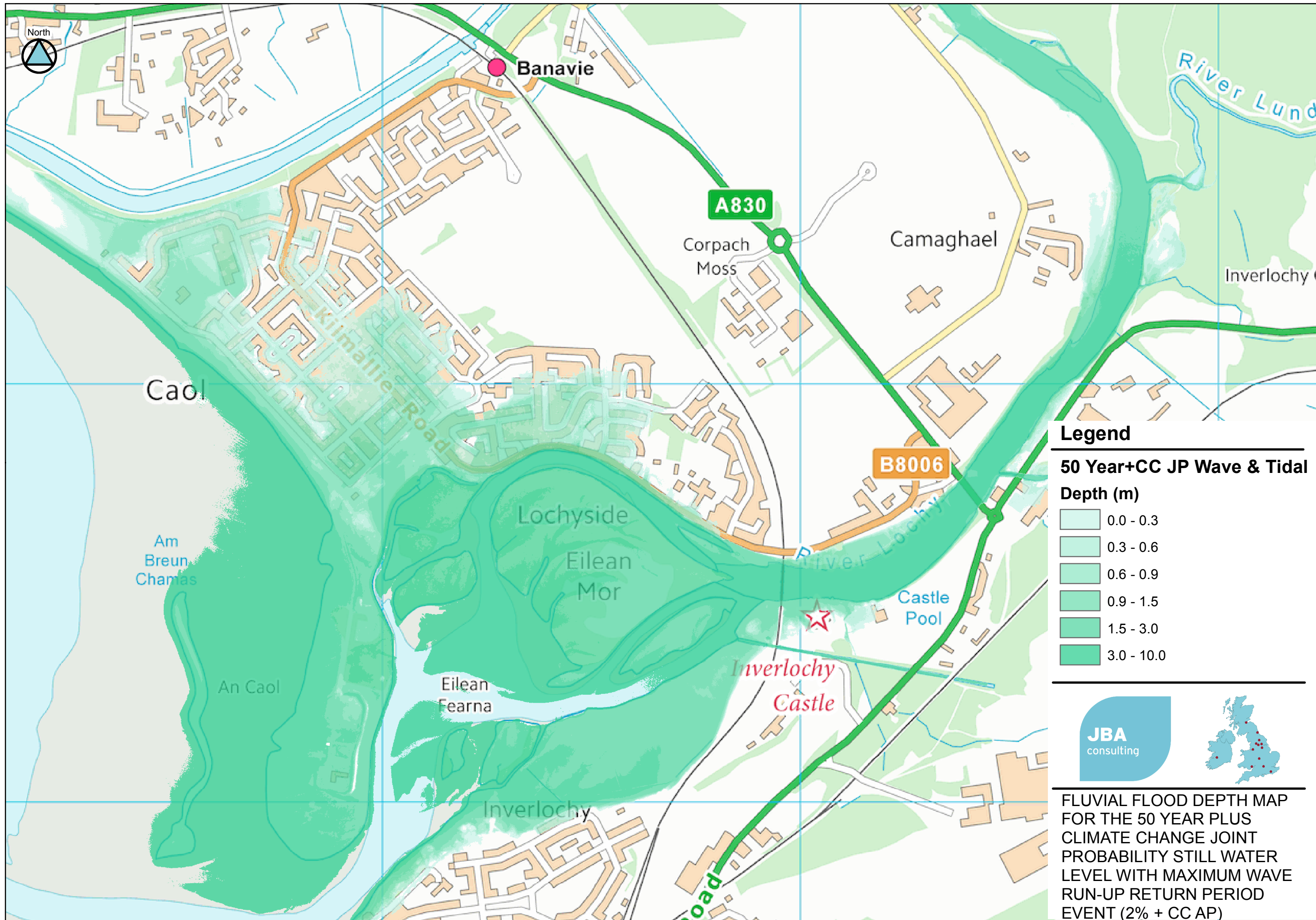


0 250 500 Meters

Contains Ordnance Survey data © Crown copyright and database 2014



FLUVIAL FLOOD DEPTH MAP FOR THE 20 YEAR PLUS CLIMATE CHANGE JOINT PROBABILITY STILL WATER LEVEL WITH MAXIMUM WAVE RUN-UP RETURN PERIOD EVENT (5% + CC AP)

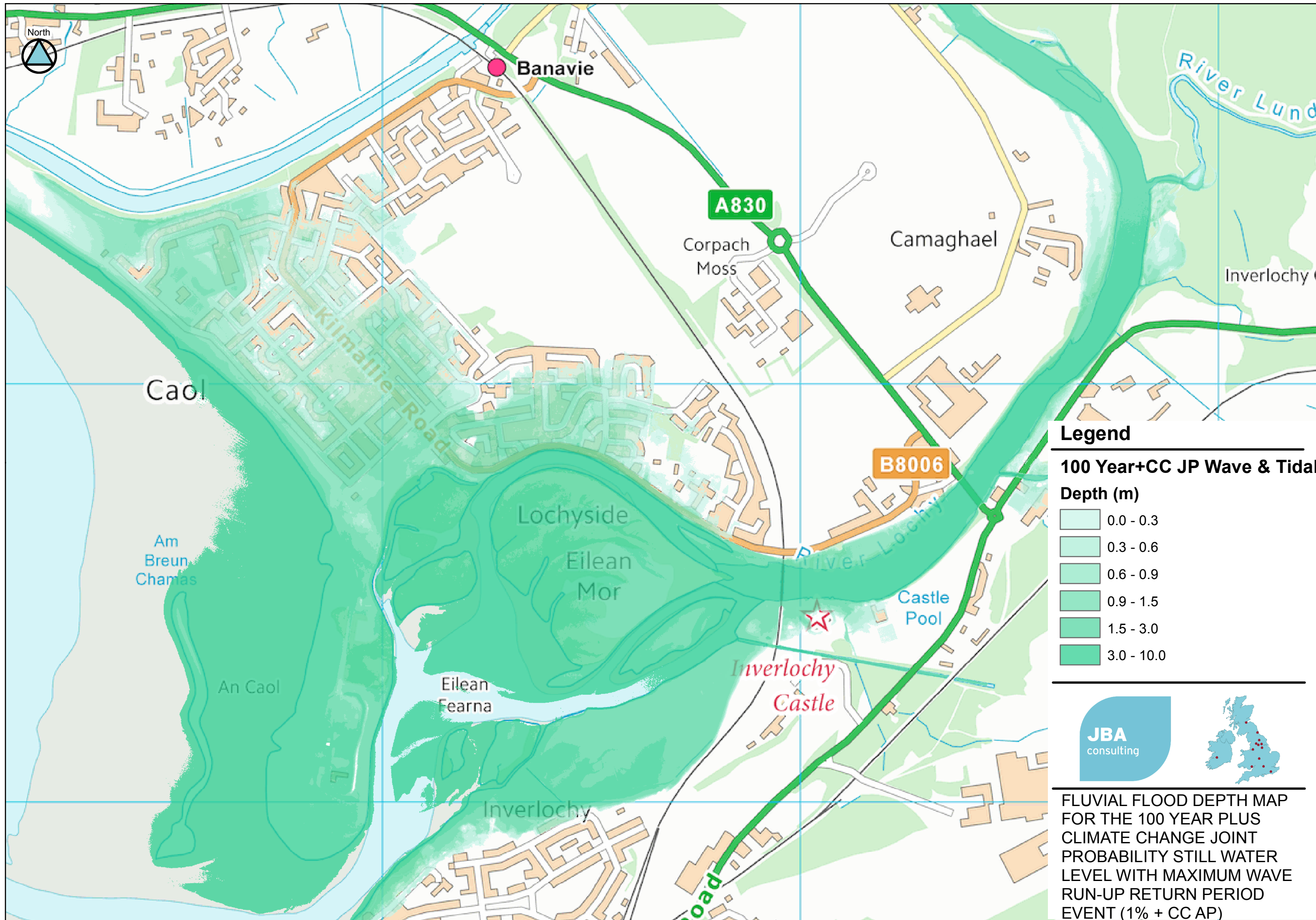


0 250 500 Meters

Contains Ordnance Survey data © Crown copyright and database 2014

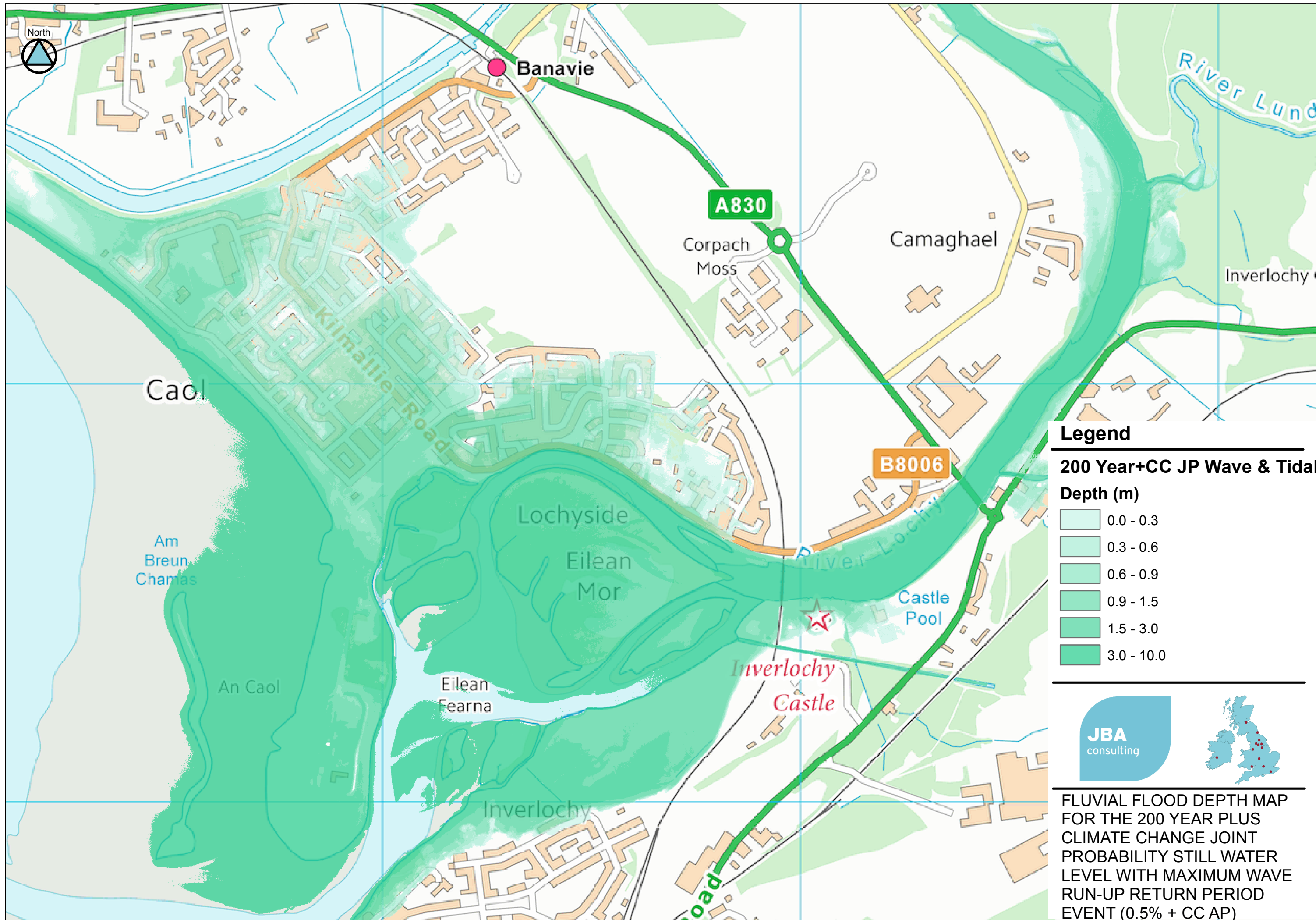


FLUVIAL FLOOD DEPTH MAP FOR THE 50 YEAR PLUS CLIMATE CHANGE JOINT PROBABILITY STILL WATER LEVEL WITH MAXIMUM WAVE RUN-UP RETURN PERIOD EVENT (2% + CC AP)



0 250 500 Meters

Contains Ordnance Survey data © Crown copyright and database 2014



0 250 500 Meters

Contains Ordnance Survey data © Crown copyright and database 2014