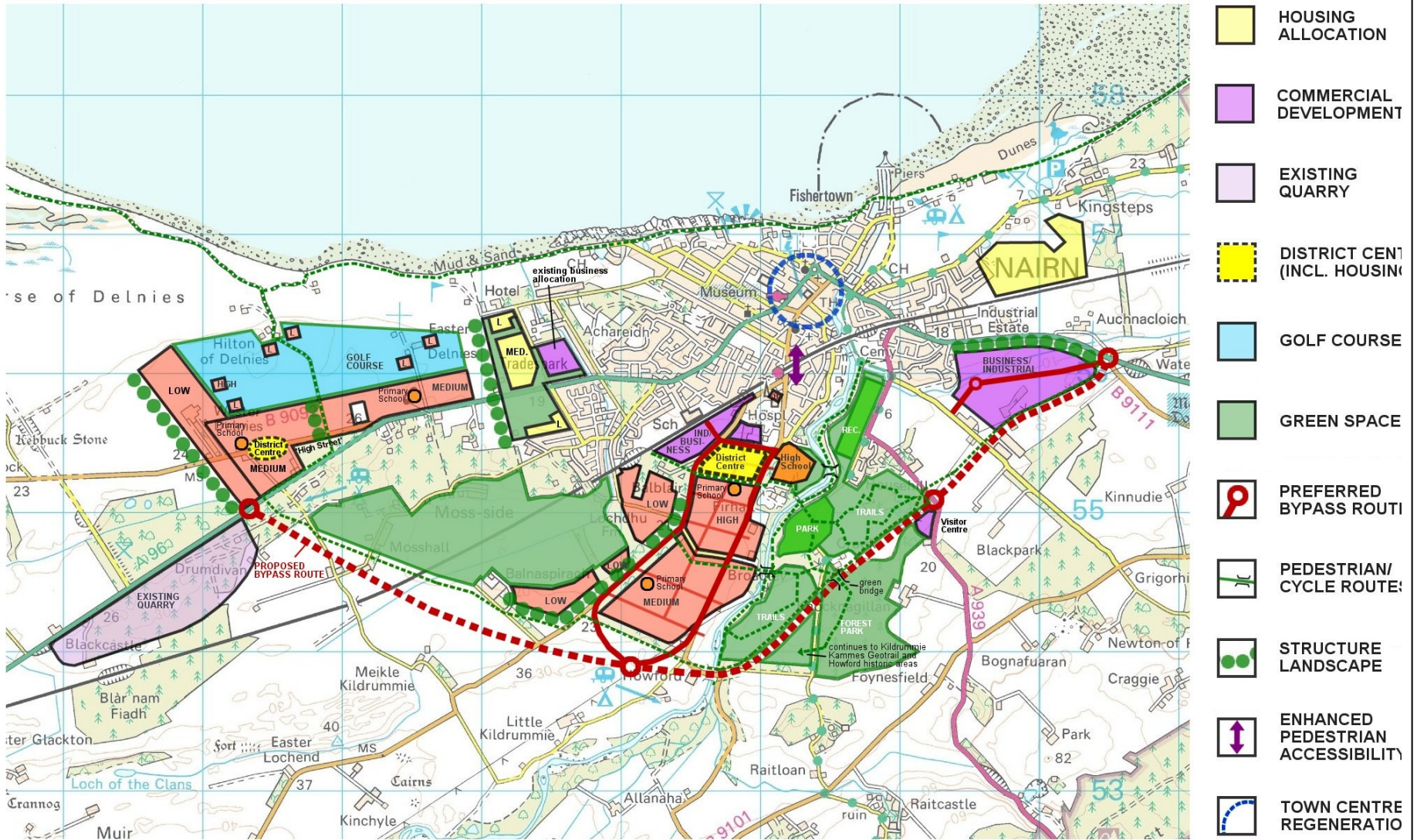















FIGURE 2

NAIRN FRAMEWORK PLAN

8 November 2006



**Notes:**  
 1. A residential expansion is indicated approximately double the existing residential population.  
 2. The Timber Merchant at Balblair Road is proposed to be retained, with the opportunity for associated uses to be developed to the immediate south.

-  HOUSING
-  HOUSING ALLOCATION
-  COMMERCIAL DEVELOPMENT
-  EXISTING QUARRY
-  DISTRICT CENT (INCL. HOUSING)
-  GOLF COURSE
-  GREEN SPACE
-  PREFERRED BYPASS ROUTE
-  PEDESTRIAN/ CYCLE ROUTE
-  STRUCTURE LANDSCAPE
-  ENHANCED PEDESTRIAN ACCESSIBILITY
-  TOWN CENTRE REGENERATION
-  SCHOOL