

LATE



Nairn River Community Council

Hon. Secretary:

Chairman: Mrs. J. Tolmie
Kogarah
Gordon Street
Nairn IV12 4DQ

H.C. PLANNING AND DEVELOPMENT SERVICE		
10 MAY 2011		
ISS TO	INITIALS	DATE
	LM	
	MM	
	TS	
FILE REF:		

INNER MORAY FIRTH LOCAL DEVELOPMENT PLAN - "CALL FOR SITES"

NAIRN RIVER COMMUNITY COUNCIL RESPONSE

INTRODUCTION

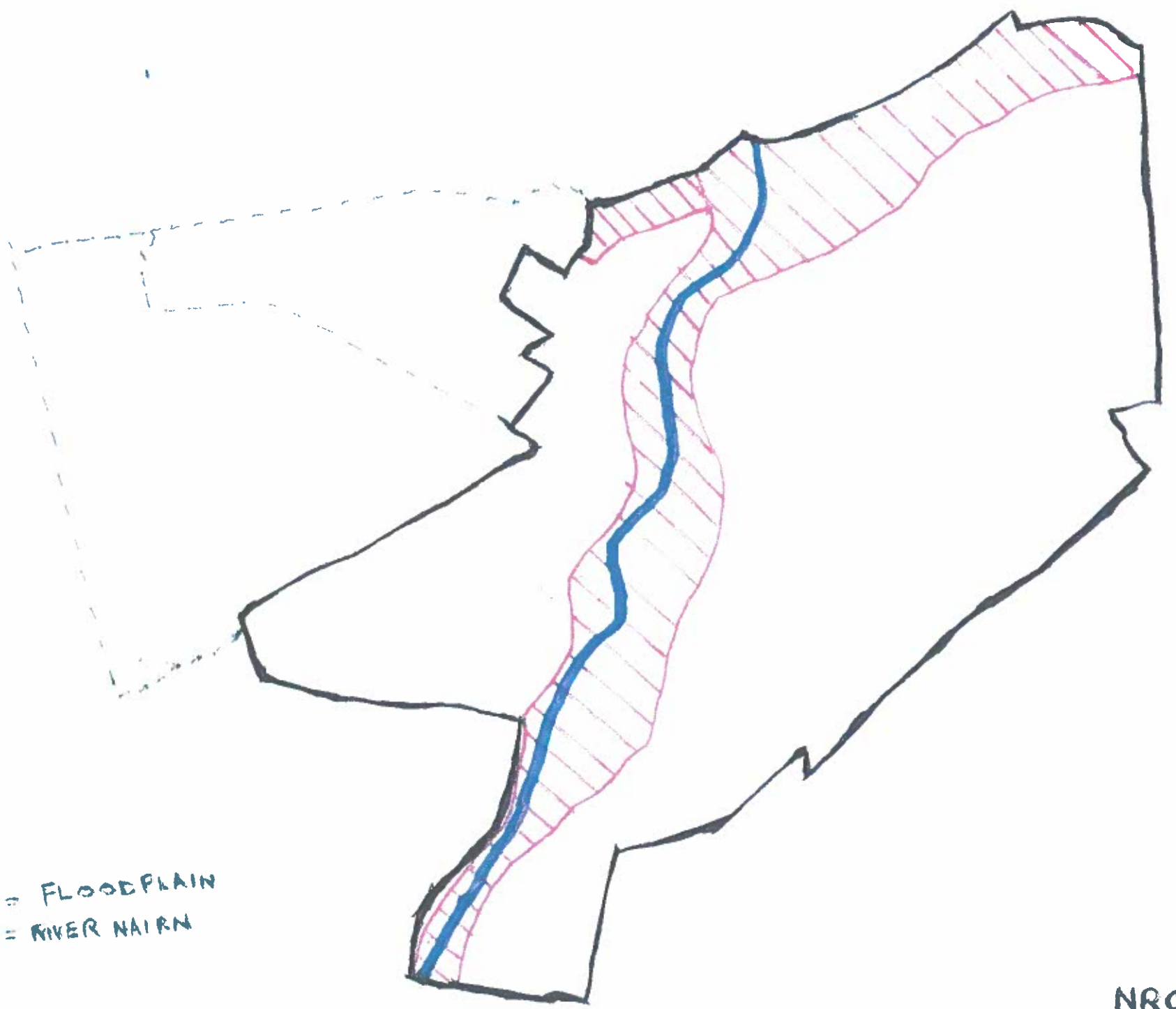
Nairn River CC boundaries incorporate mainly areas which lie within a defined Floodplain on the west and east banks of the River Nairn. This incorporates an area from the Howford Bridge down to the Harbour and along the Seafront. Many of those areas are Common Good land.



Areas such as The Links, "Parkie" Maggot, Playing Fields, Riverside Walks, and public amenity space should be protected from future building, the fact that they are all within the Floodplain emphasises the need to keep them green. Another area we wish to keep free from any building development is Viewfield.

An area we feel should be redeveloped is the derelict Bus Station Site.

NAIRN RIVER COMMUNITY COUNCIL

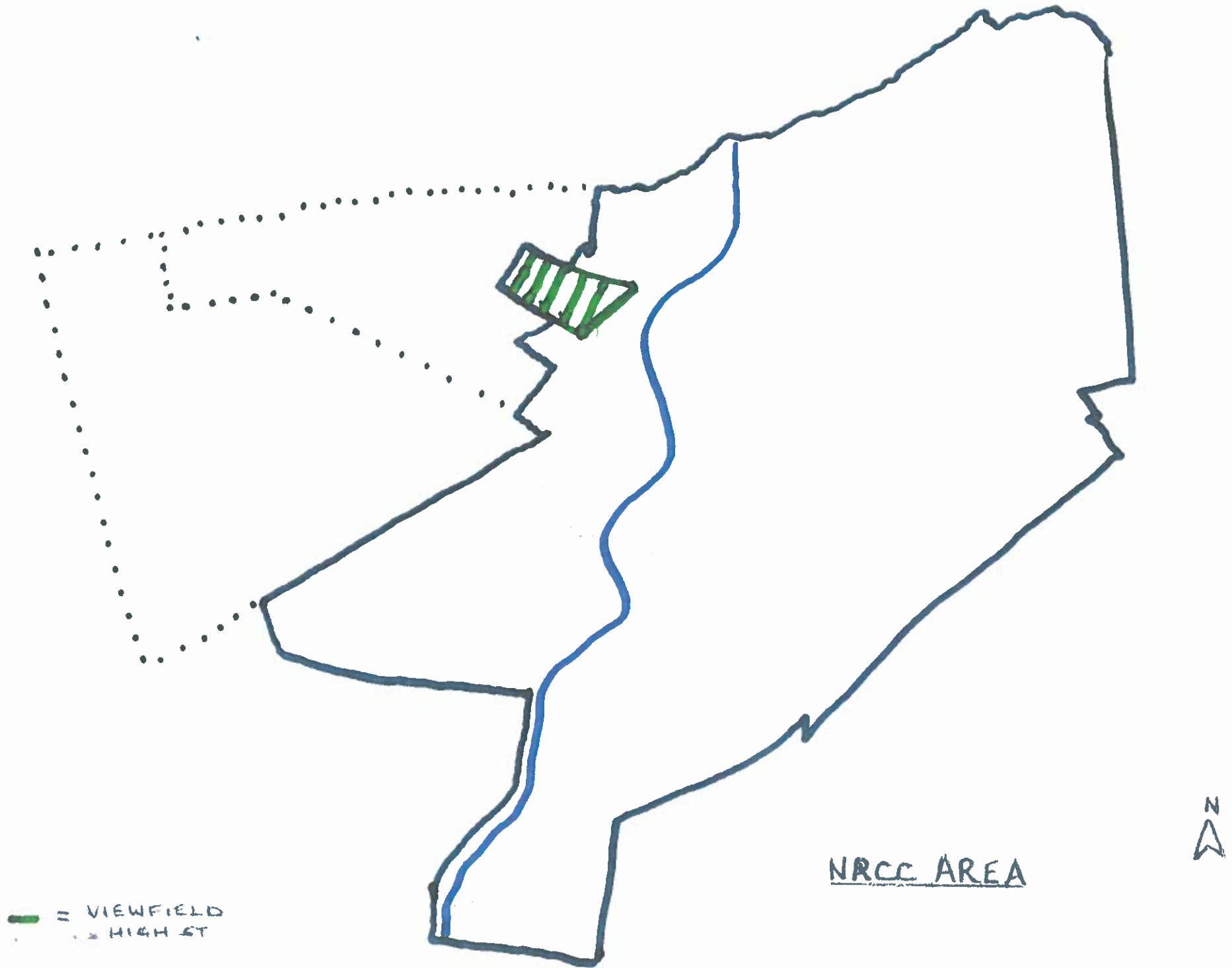
9 MAY 2011



 = FLOODPLAIN
 = RIVER NAIRN



NRCC AREA



NRCC AREA

— = VIEWFIELD
... HIGH ST

