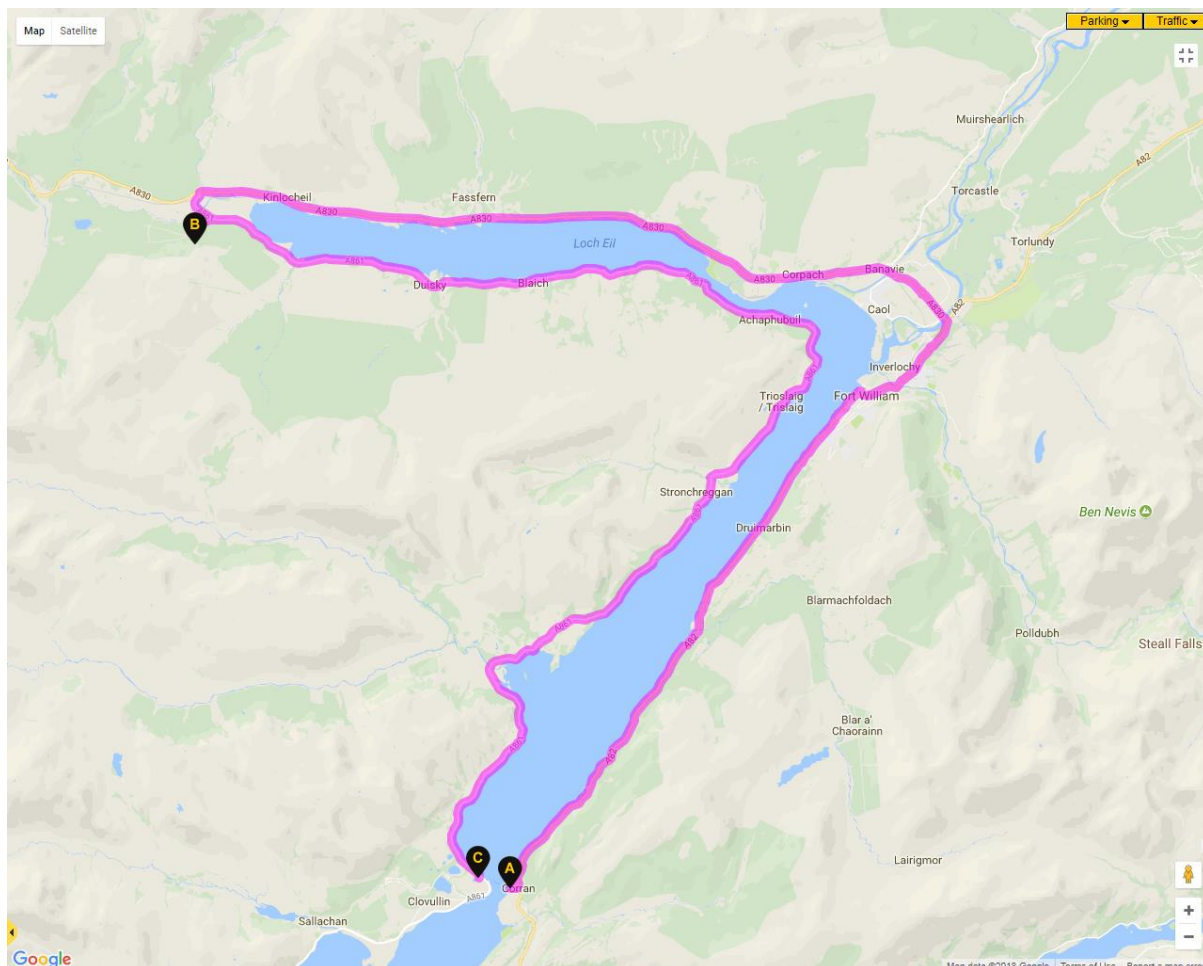
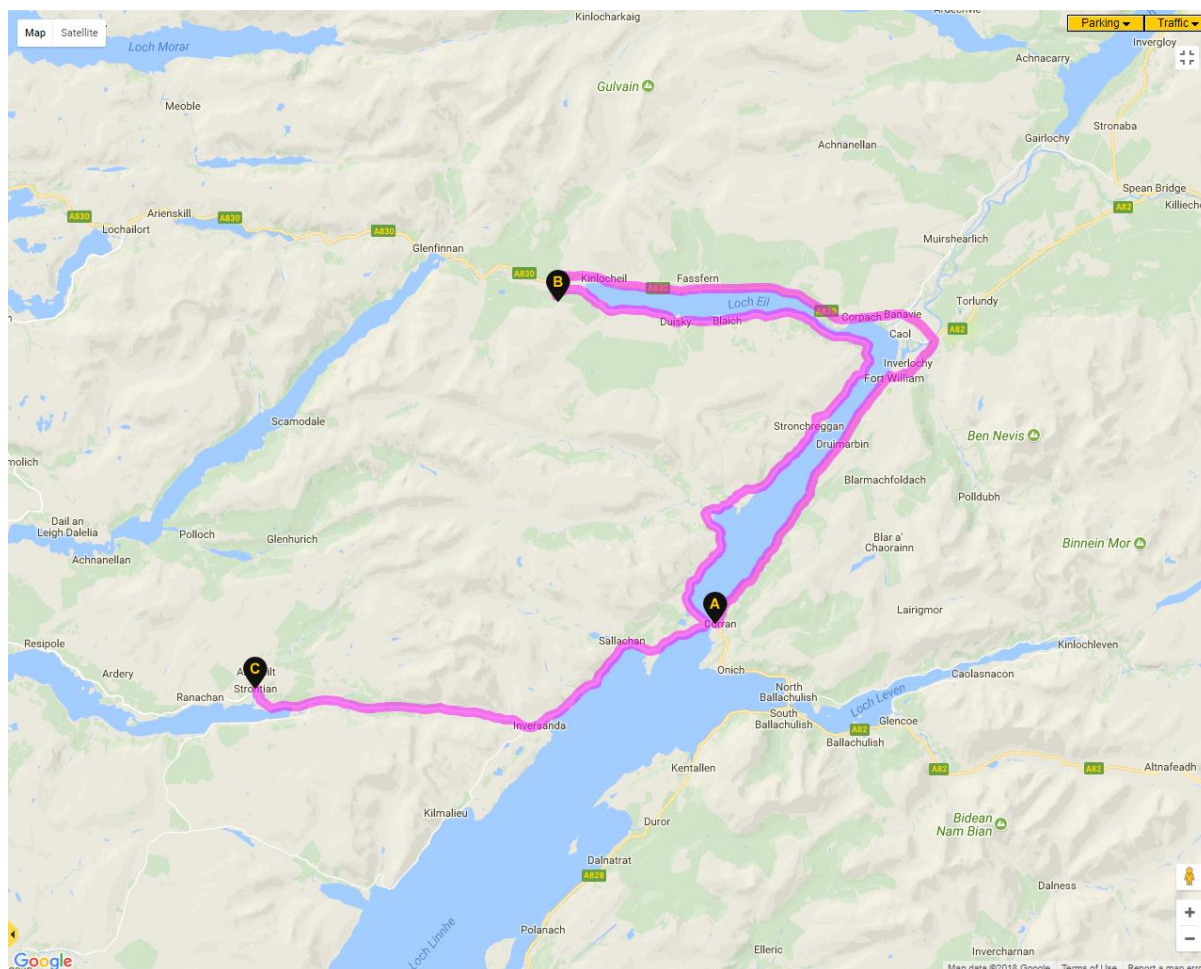


Corran Ferry Diversion Routes



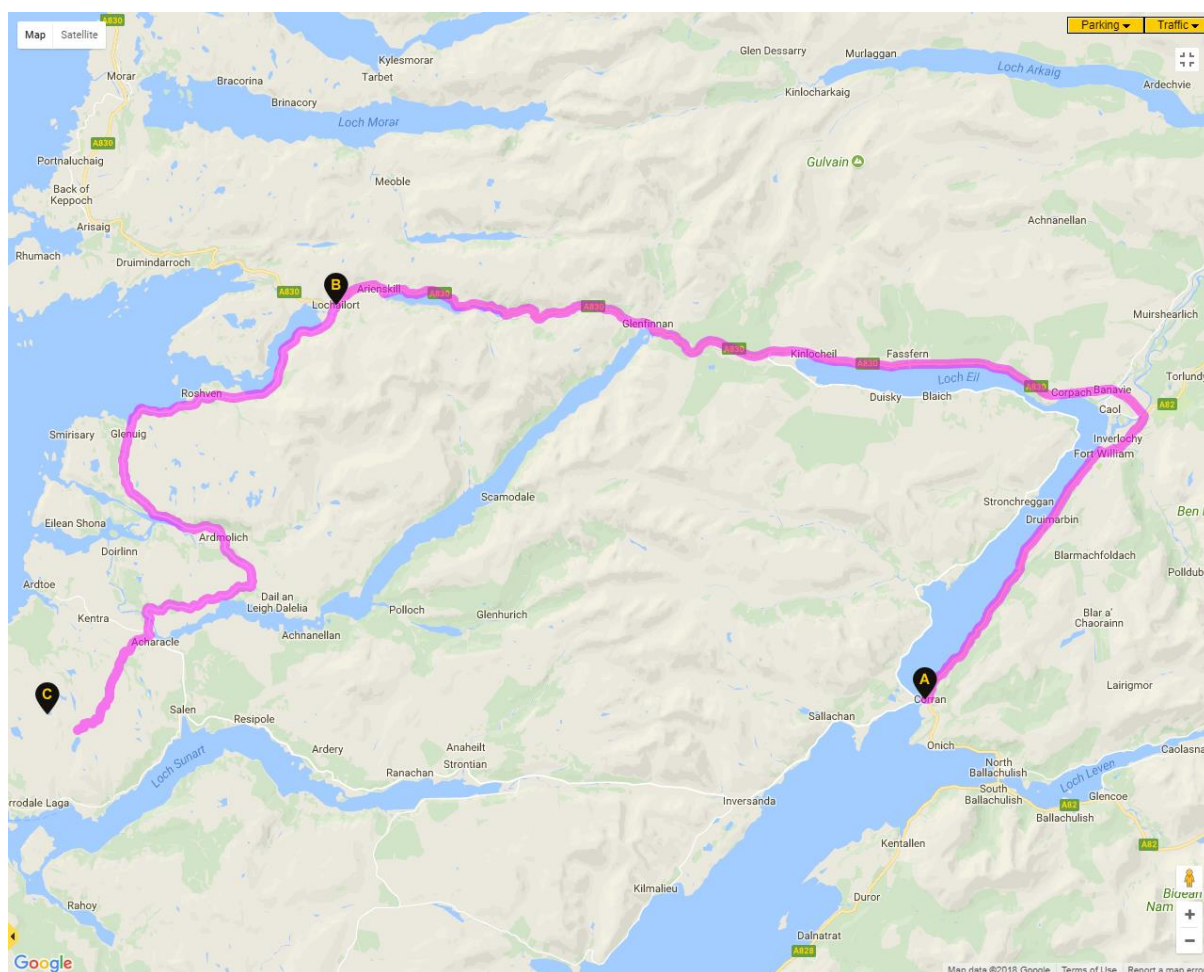
Corran to Ardour – 42.6 miles, 1 hr 16 min

- Follow the A82 North (towards the A861)
- Continue on the A82 North
- Turn left on to the A830 at Lochybridge Roundabout
- Continue on the A830 for approx. 11.9 miles
- **Turn left on to the A861 (Drumsallie) - ⚠ height restriction 12ft-0**
- Continue on the A861 (single track road) to Ardour



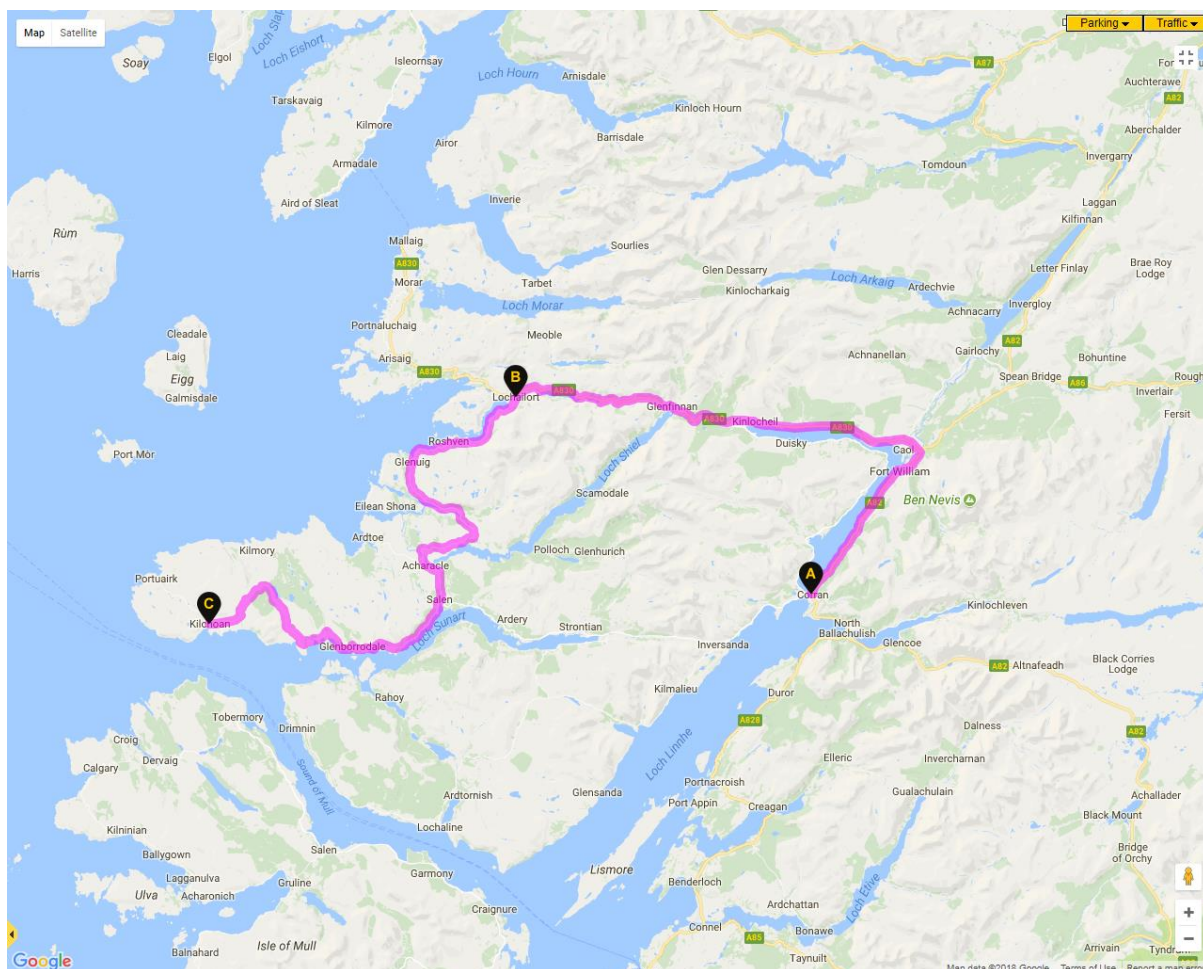
Corran to Strontian – 57 miles – 1 hr 36 min

- Follow the A82 North (towards the A861)
- Continue on the A82 North
- Turn left on to the A830 at Lochybridge Roundabout
- Continue on the A830 for approx. 11.9 miles
- **Turn left on to the A861 (Drumsallie) - ⚠ height restriction 12ft-0**
- Continue on the A861 (single track road) to Ardgour, double track from Ardgour to Strontian



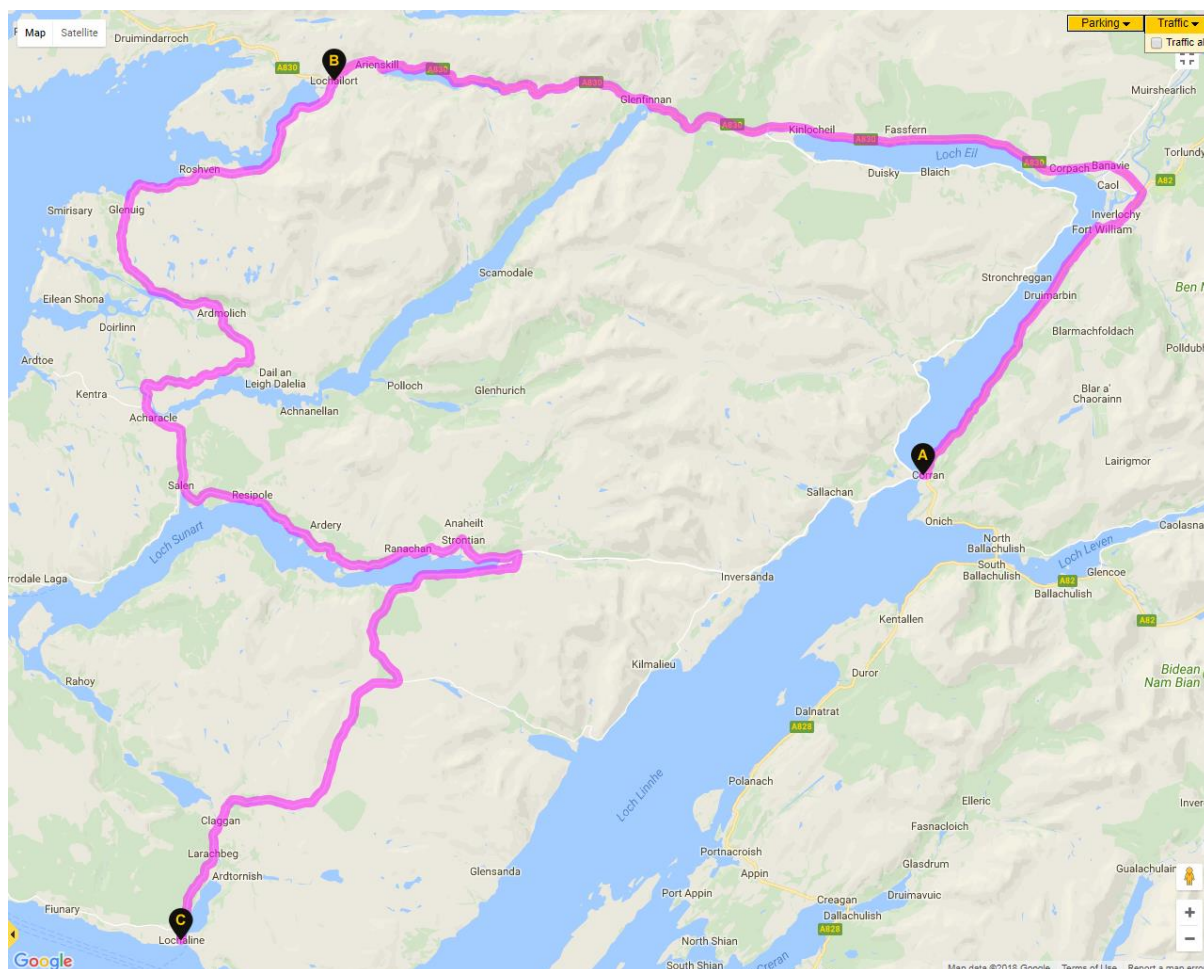
Corran to Acharacle – 54.2 miles – 1 hr 28 min

- Follow the A82 North (towards the A861 Lochailort)
- Continue on the A82 North
- Turn left on to the A830 at Lochybridge Roundabout
- Continue on the A830 for approx. 24.9 miles
- Turn left on to the A861 (Acharacle)
- Continue on the A861 to Acharacle for a further 18.9 miles



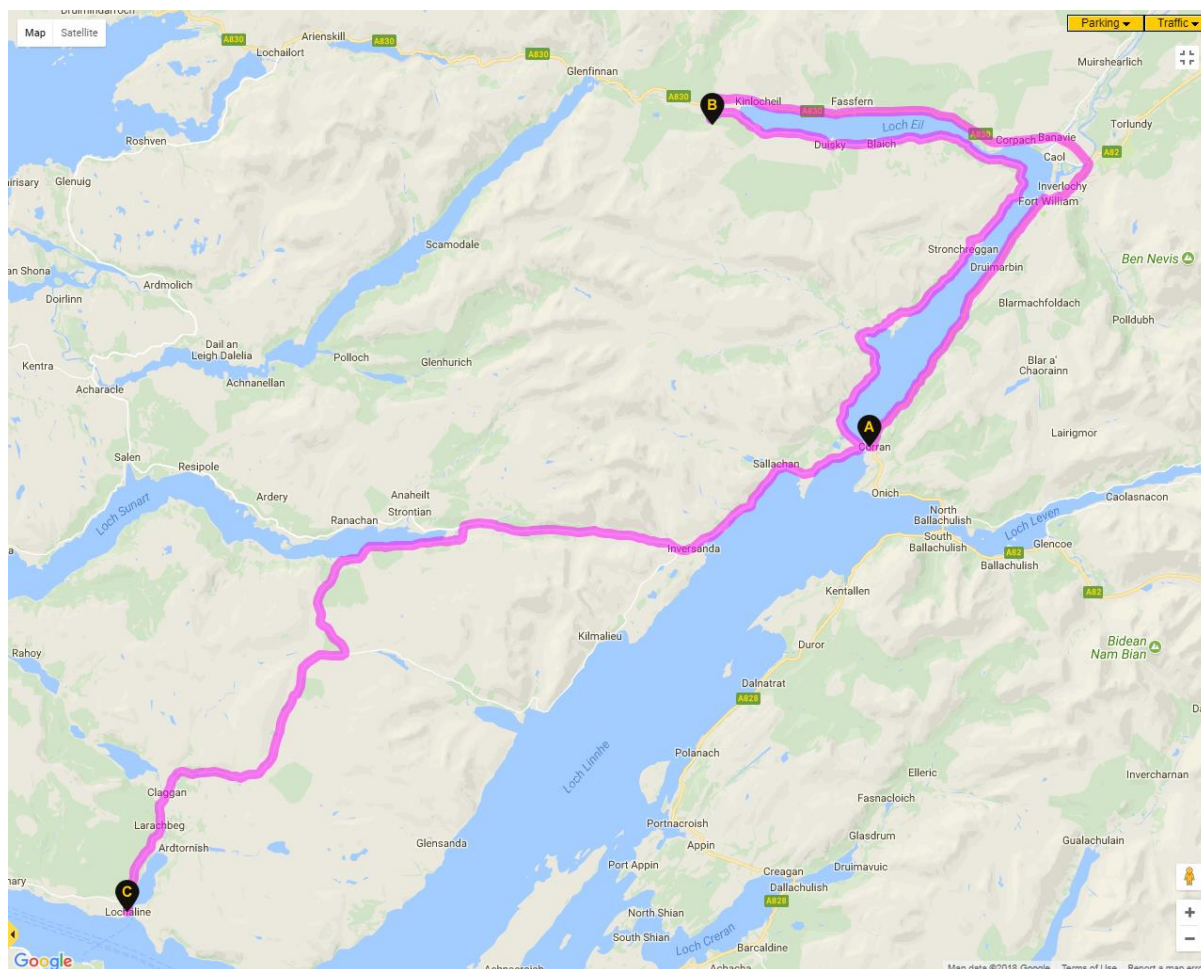
Corran to Kilchoan – 76.1 miles – 2 hr 17 min

- Follow the A82 North (towards the A861 Lochailort)
- Continue on the A82 North
- Turn left on to the A830 at Lochybridge Roundabout
- Continue on the A830 for approx. 24.9 miles
- Turn left on to the A861 (Acharacle)
- Continue on the A861
- Turn right on to the B8007 (Salen) continue to Kilchoan for a further 19.5 miles



Corran to Lochaline (via Lochailort) – 86.1 miles – 2 hr 23 min

- Follow the A82 North (towards the A861 Lochailort)
- Continue on the A82 North
- Turn left on to the A830 at Lochybridge Roundabout
- Continue on the A830 for approx. 24.9 miles
- Turn left on to the A861 for 32.8 miles to Carnoch Bridge
- Turn right on to the A884 – continue to Lochaline for a further 18.3 miles



Corran to Lochaline (via Drumsallie) – 72.6 miles – 2 hr 04 min

- Follow the A82 North (towards the A861)
- Continue on the A82 North
- Turn left on to the A830 at Lochybridge Roundabout
- Continue on the A830 for approx. 11.9 miles
- **Turn left on to the A861 (Drumsallie) - ⚠ height restriction 12ft-0**
- Continue on the A861 (single track road) to Ardgour, double track from Ardgour Carnoch
- Turn left on to the A884 – continue to Lochaline for a further 18.3 miles.