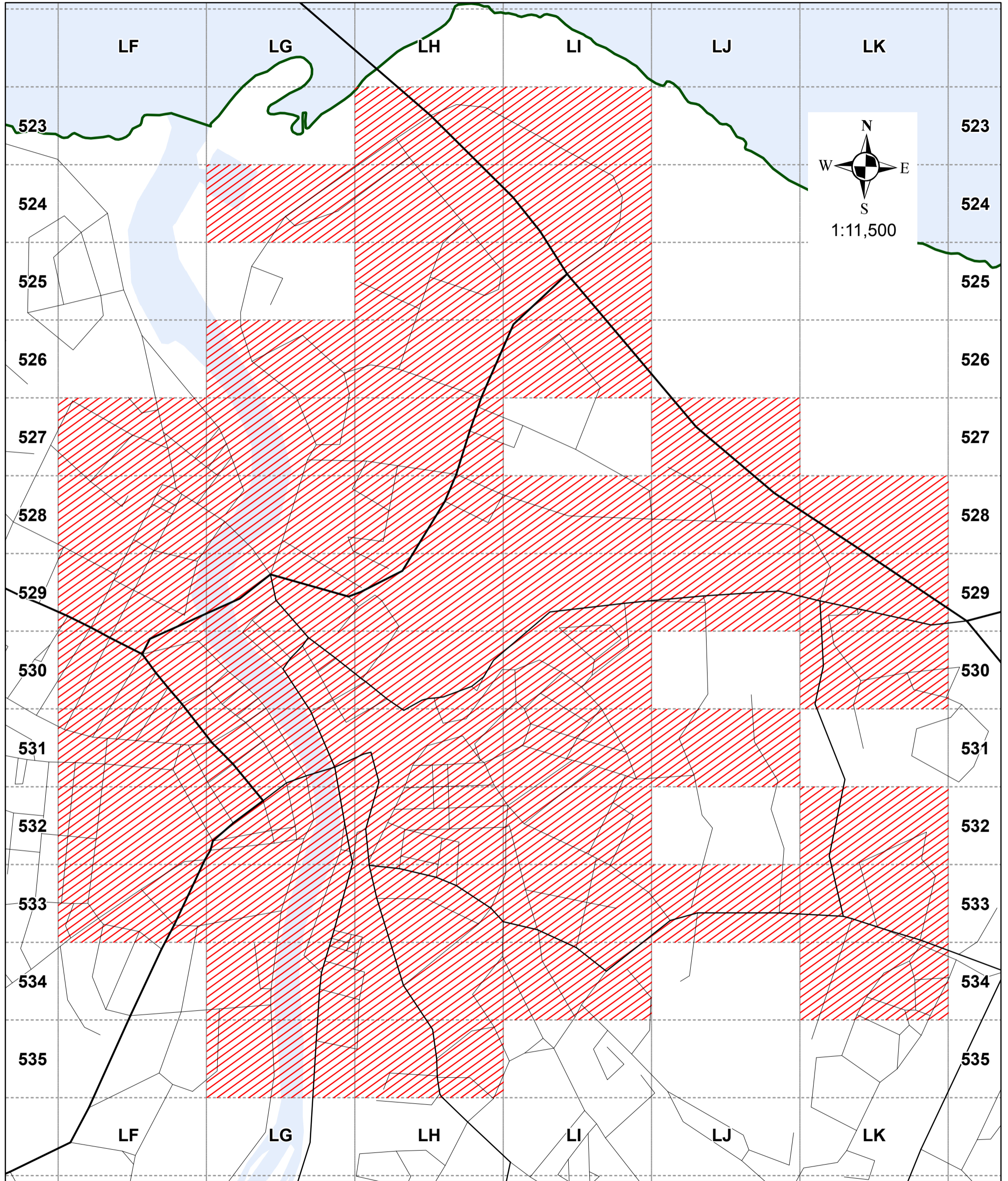
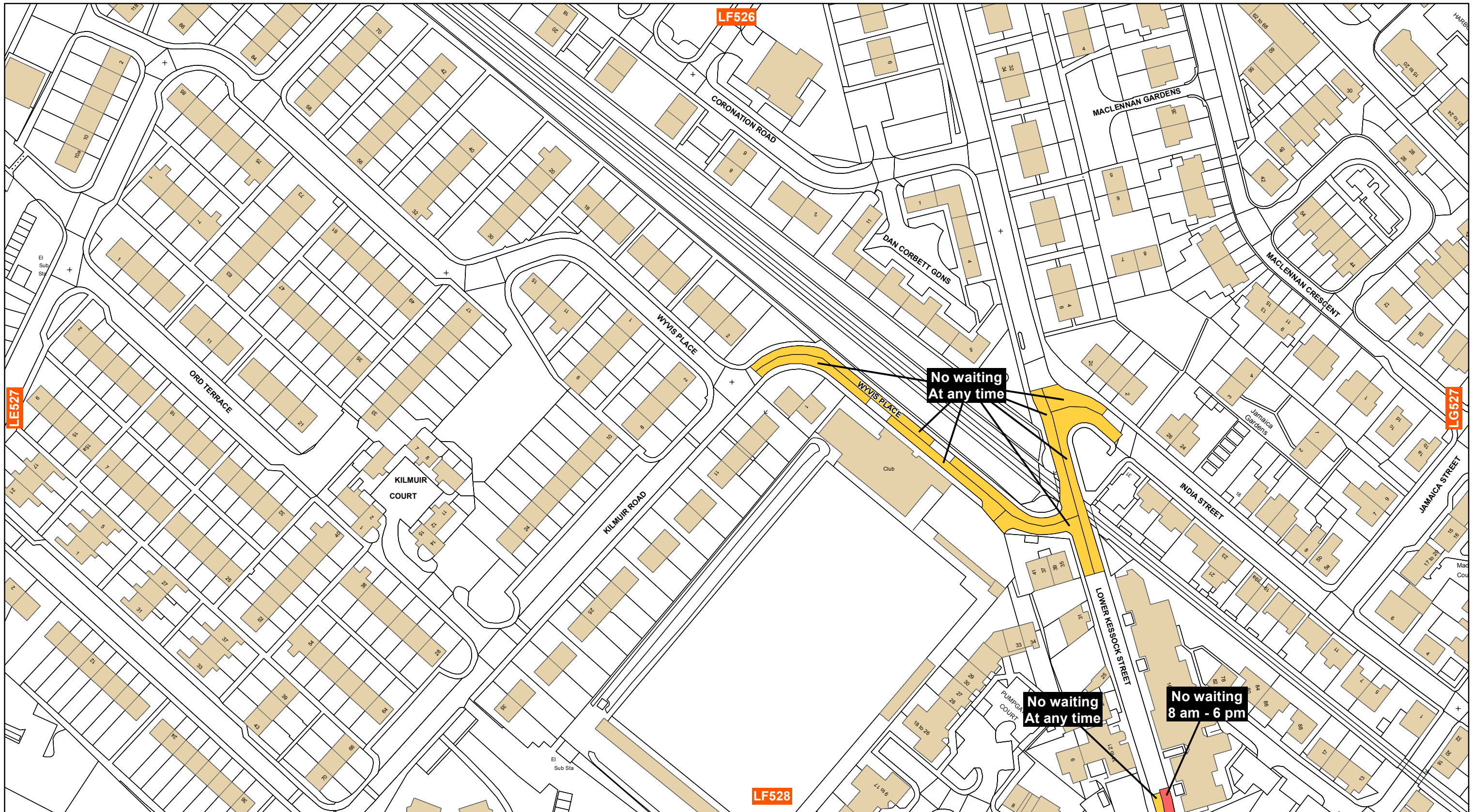


Inverness Overview Map

Reproduced by permission of Ordnance Survey on behalf of HMSO
© Crown copyright and database right 2016. All rights reserved.
Ordnance Survey licence 100023369.










The Highland Council
Headquarters
Glenurquhart Rd
Inverness
IV35NX

**THE HIGHLAND COUNCIL
(PROHIBITION AND RESTRICTION
OF WAITING AND LOADING AND
PARKING PLACES)
(DECriminalISED PARKING
ENFORCEMENT AND
CONSOLIDATION) ORDER 2016**






Reproduced by permission of Ordnance Survey on behalf of HMSO
© Crown copyright and database right 2016. All rights reserved.
Ordnance Survey licence 100023369.
This plan has been produced specifically to supply an individual
with value added Local Authority information.
Unauthorised reproduction infringes Crown Copyright
and may lead to prosecution or Civil Proceed

Key




Shade Restriction

-  No Waiting At Any Time
-  No Waiting
-  Taxi Ranks
-  Limited Waiting
-  Zonal Restrictions

Shade Restriction

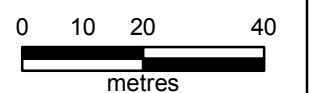
-  No Waiting At Any Time / No Loading
-  No Waiting / No Loading
-  Pay And Display
-  Miscellaneous Restrictions
-  No Stopping On Main Carriageway

Shade Restriction

-  No Waiting At Any Time / No Loading At Any Time
-  Loading Restrictions
-  Permit Holders Only
-  Disabled Badge Holders Only
-  No Stopping At Any time On Verge Or Footway

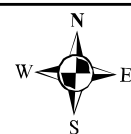
SCALE

1:1,250



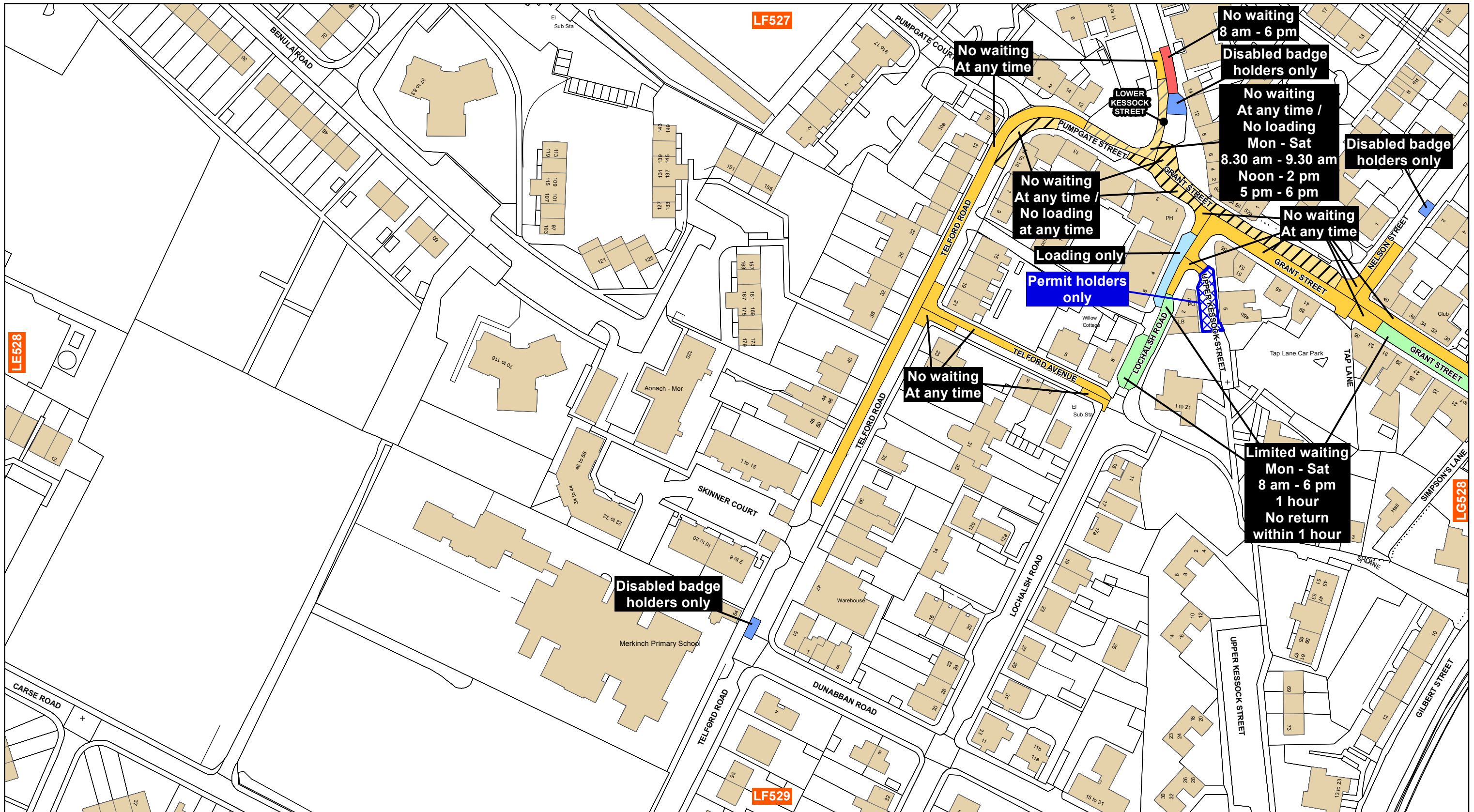
DATE

04/10/2016



MAP
NUMBER

LF527



The Highland Council
Headquarters
Glenurquhart Rd
Inverness
IV35NX

**THE HIGHLAND COUNCIL
(PROHIBITION AND RESTRICTION
OF WAITING AND LOADING AND
PARKING PLACES)
(DECriminalISED PARKING
ENFORCEMENT AND
CONSOLIDATION) ORDER 2016**

Reproduced by permission of Ordnance Survey on behalf of HMSO
© Crown copyright and database right 2016. All rights reserved.
Ordnance Survey licence 100023369.
This plan has been produced specifically to supply an individual
with value added Local Authority information.
Unauthorised reproduction infringes Crown Copyright
and may lead to prosecution or Civil Proceed

Key

Shade Restriction

- No Waiting At Any Time
- No Waiting
- Taxi Ranks
- Limited Waiting
- Zonal Restrictions

Shade Restriction

- No Waiting At Any Time / No Loading
- No Waiting / No Loading
- Pay And Display
- Miscellaneous Restrictions
- No Stopping On Main Carriageway

Shade Restriction

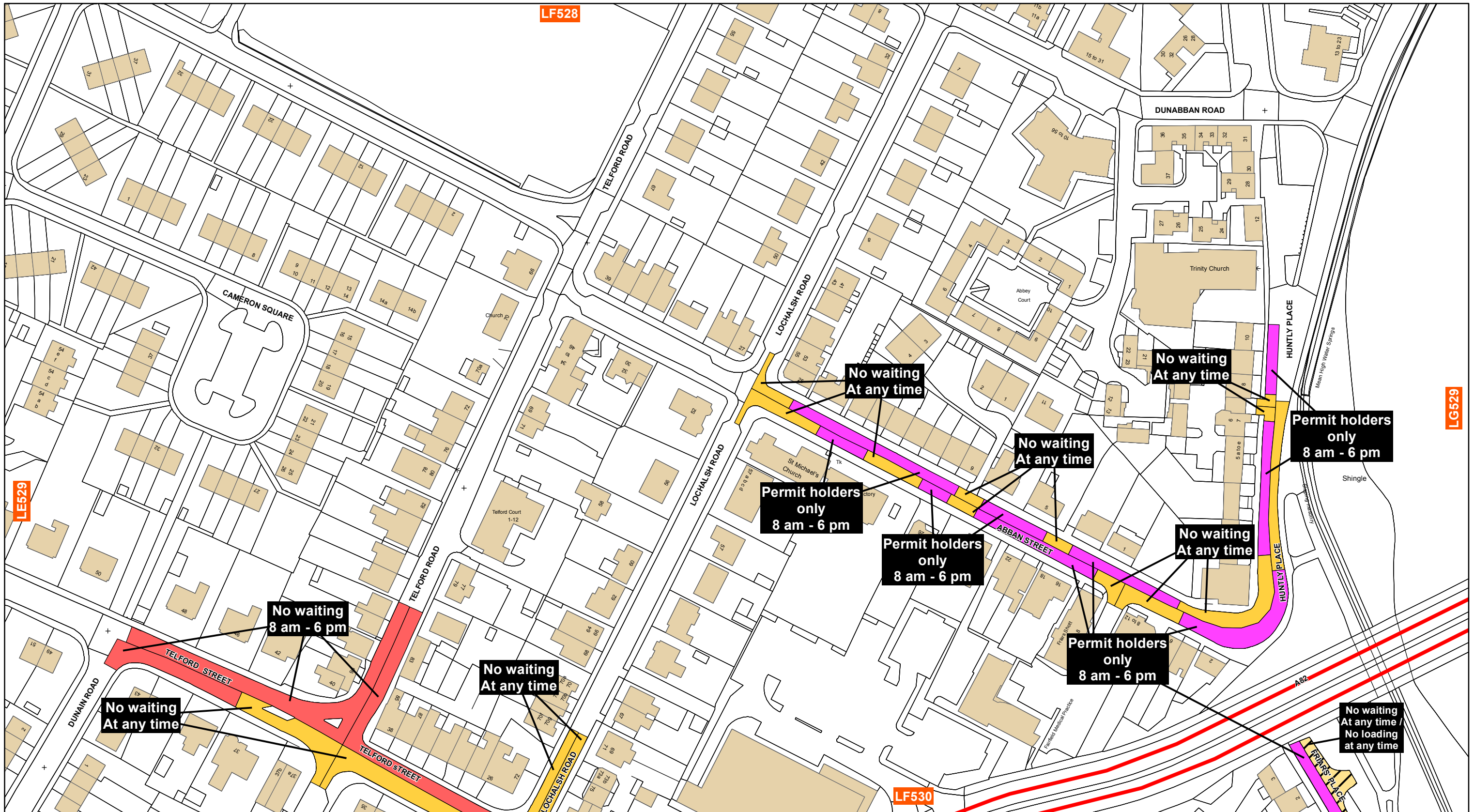
- No Waiting At Any Time / No Loading At Any Time
- Loading Restrictions
- Permit Holders Only
- Disabled Badge Holders Only
- No Stopping At any time On Verge Or Footway

SCALE 1:1,250
0 10 20 40 metres

DATE 04/10/2016

MAP NUMBER LF528










**THE HIGHLAND COUNCIL
(PROHIBITION AND RESTRICTION
OF WAITING AND LOADING AND
PARKING PLACES)
(DECriminalISED PARKING
ENFORCEMENT AND
CONSOLIDATION) ORDER 2016**

The Highland Council
Headquarters
Glenurquhart Rd
Inverness
IV35NX






Reproduced by permission of Ordnance Survey on behalf of HMSO
© Crown copyright and database right 2016. All rights reserved.
Ordnance Survey licence 100023369.
This plan has been produced specifically to supply an individual
with value added Local Authority information.
Unauthorised reproduction infringes Crown Copyright
and may lead to prosecution or Civil Proceed

Key




Shade Restriction

-  No Waiting At Any Time
-  No Waiting
-  Taxi Ranks
-  Limited Waiting
-  Zonal Restrictions

Shade Restriction

-  No Waiting At Any Time / No Loading
-  No Waiting / No Loading
-  Pay And Display
-  Miscellaneous Restrictions
-  No Stopping On Main Carriageway

Shade Restriction

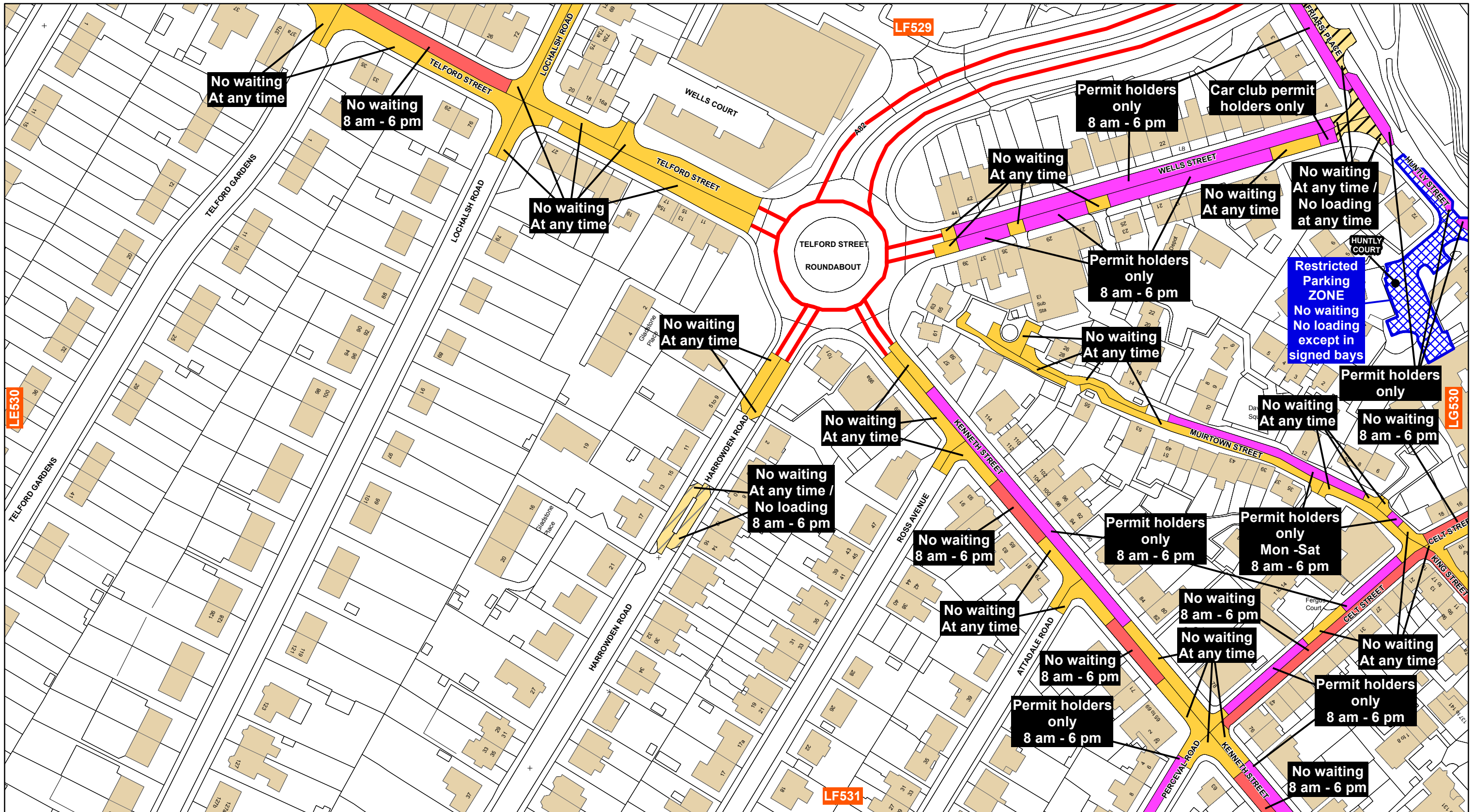
-  No Waiting At Any Time / No Loading At Any Time
-  Loading Restrictions
-  Permit Holders Only
-  Disabled Badge Holders Only
-  No Stopping At any time On Verge Or Footway

SCALE 1:1,250
0 10 20 40 metres

DATE 04/10/2016

MAP NUMBER LF529





The Highland Council
 Headquarters
 Glenurquhart Rd
 Inverness
 IV35NX

**THE HIGHLAND COUNCIL
 (PROHIBITION AND RESTRICTION
 OF WAITING AND LOADING AND
 PARKING PLACES)
 (DECriminalISED PARKING
 ENFORCEMENT AND
 CONSOLIDATION) ORDER 2016**

Reproduced by permission of Ordnance Survey on behalf of HMSO
 © Crown copyright and database right 2016. All rights reserved.
 Ordnance Survey licence 100023369.
 This plan has been produced specifically to supply an individual
 with value added Local Authority information.
 Unauthorised reproduction infringes Crown Copyright
 and may lead to prosecution or Civil Proceed

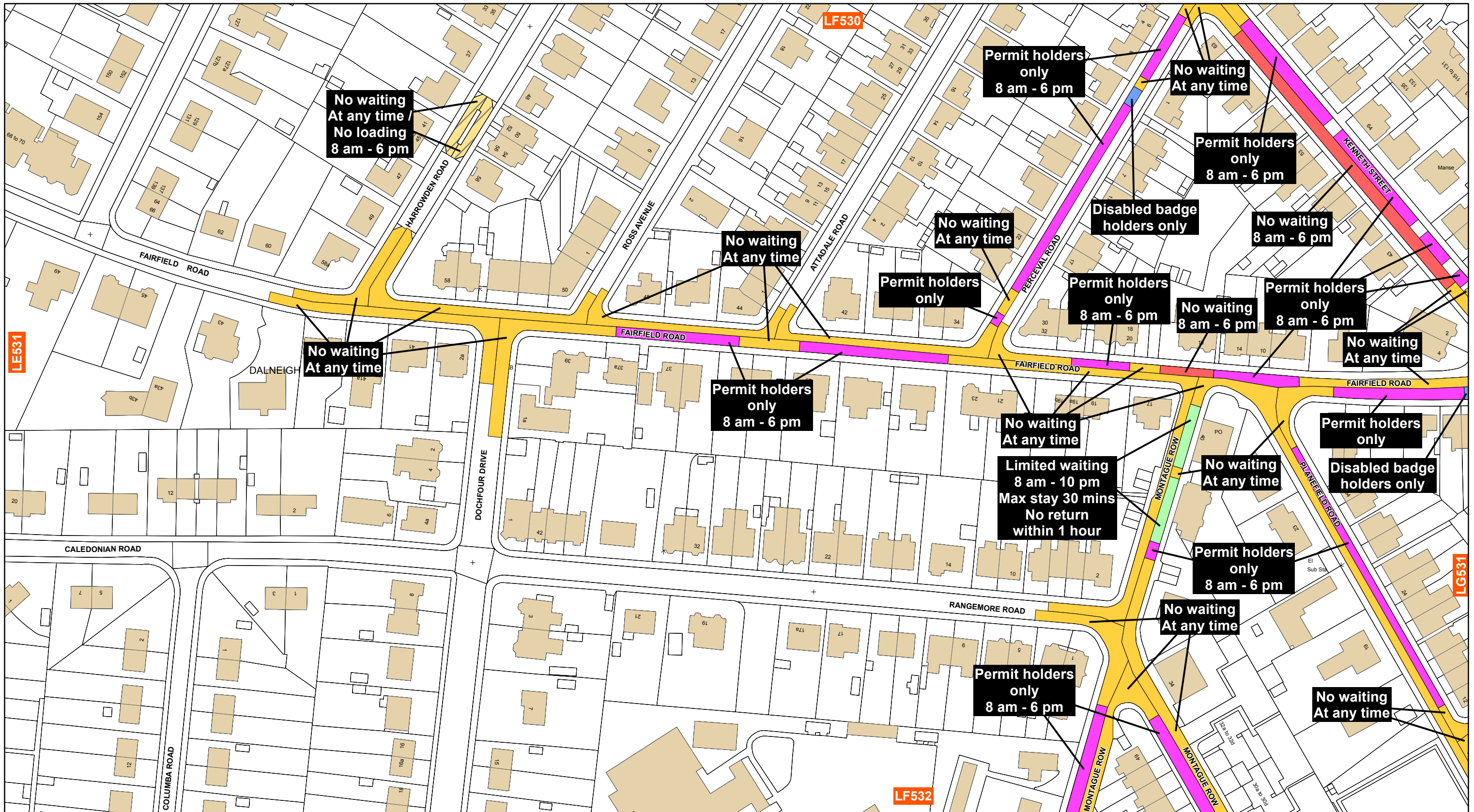
Key

Shade	Restriction	Shade	Restriction	Shade	Restriction	Shade	Restriction
	No Waiting At Any Time		No Waiting At Any Time / No Loading		No Waiting At Any Time / No Loading At Any Time		No Waiting / No Loading
	No Waiting		Loading Restrictions		Taxi Ranks		Pay And Display
	Permit Holders Only		Limited Waiting		Miscellaneous Restrictions		Disabled Badge Holders Only
	No Stopping On Main Carriageway		No Stopping At Any time On Verge Or Footway		Zonal Restrictions (Excluding Pedestrian Zones)		Pedestrian Zones

SCALE
1:1,250

DATE
01/08/2017

MAP NUMBER
LF530a



The Highland Council
Headquarters
Glenurquhart Rd
Inverness
IV35NX

**THE HIGHLAND COUNCIL
(PROHIBITION AND RESTRICTION
OF WAITING AND LOADING AND
PARKING PLACES)
(DECriminalISED PARKING
ENFORCEMENT AND
CONSOLIDATION) ORDER 2016**

Reproduced by permission of Ordnance Survey on behalf of HMSO
© Crown copyright and database right 2016. All rights reserved.
Ordnance Survey licence 100023369.
This plan has been produced specifically to supply an individual
with value added Local Authority information.
Unauthorised reproduction infringes Crown Copyright
and may lead to prosecution or Civil Proceed

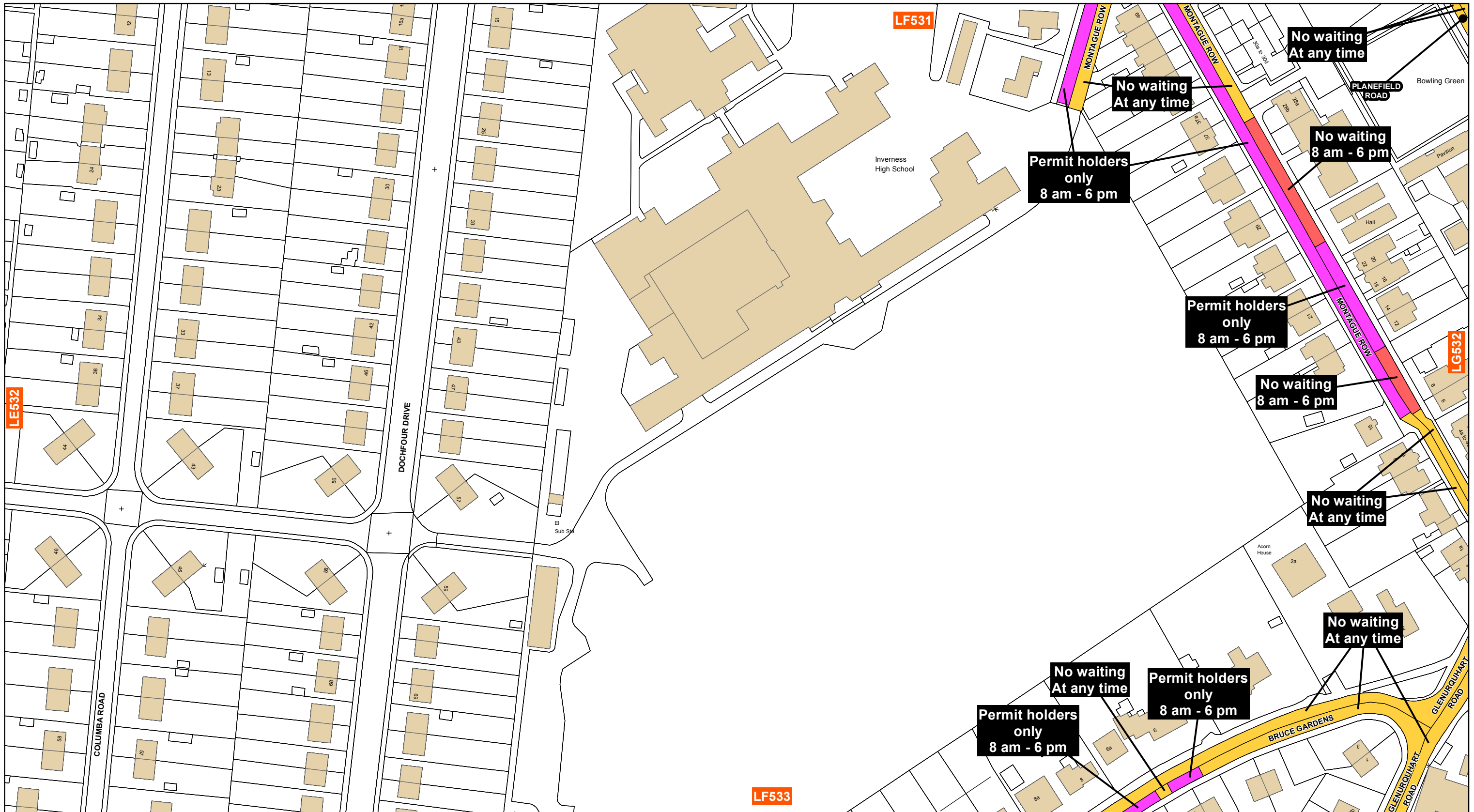
Key

Shade	Restriction	Shade	Restriction	Shade	Restriction	Shade	Restriction
	No Waiting At Any Time		No Waiting At Any Time / No Loading		No Waiting At Any Time / No Loading At Any Time		No Waiting / No Loading
	No Waiting		Loading Restrictions		Taxi Ranks		Pay And Display
	Permit Holders Only		Limited Waiting		Miscellaneous Restrictions		Disabled Badge Holders Only
	No Stopping On Main Carriageway		No Stopping At Any time On Verge Or Footway		Zonal Restrictions (Excluding Pedestrian Zones)		Pedestrian Zones

SCALE
1:1,250

DATE
01/08/2017

MAP NUMBER
LF531a



The Highland Council
 Headquarters
 Glenurquhart Rd
 Inverness
 IV35NX

**THE HIGHLAND COUNCIL
 (PROHIBITION AND RESTRICTION
 OF WAITING AND LOADING AND
 PARKING PLACES)
 (DECriminalISED PARKING
 ENFORCEMENT AND
 CONSOLIDATION) ORDER 2016**

Reproduced by permission of Ordnance Survey on behalf of HMSO
 © Crown copyright and database right 2016. All rights reserved.
 Ordnance Survey licence 100023369.
 This plan has been produced specifically to supply an individual
 with value added Local Authority information.
 Unauthorised reproduction infringes Crown Copyright
 and may lead to prosecution or Civil Proceed

Key

Shade Restriction

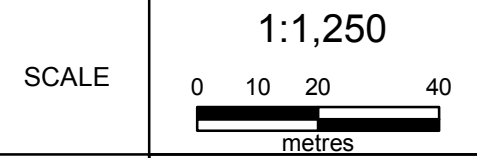
- No Waiting At Any Time
- No Waiting
- Taxi Ranks
- Limited Waiting
- Zonal Restrictions

Shade Restriction

- No Waiting At Any Time / No Loading
- No Waiting / No Loading
- Pay And Display
- Miscellaneous Restrictions
- No Stopping On Main Carriageway

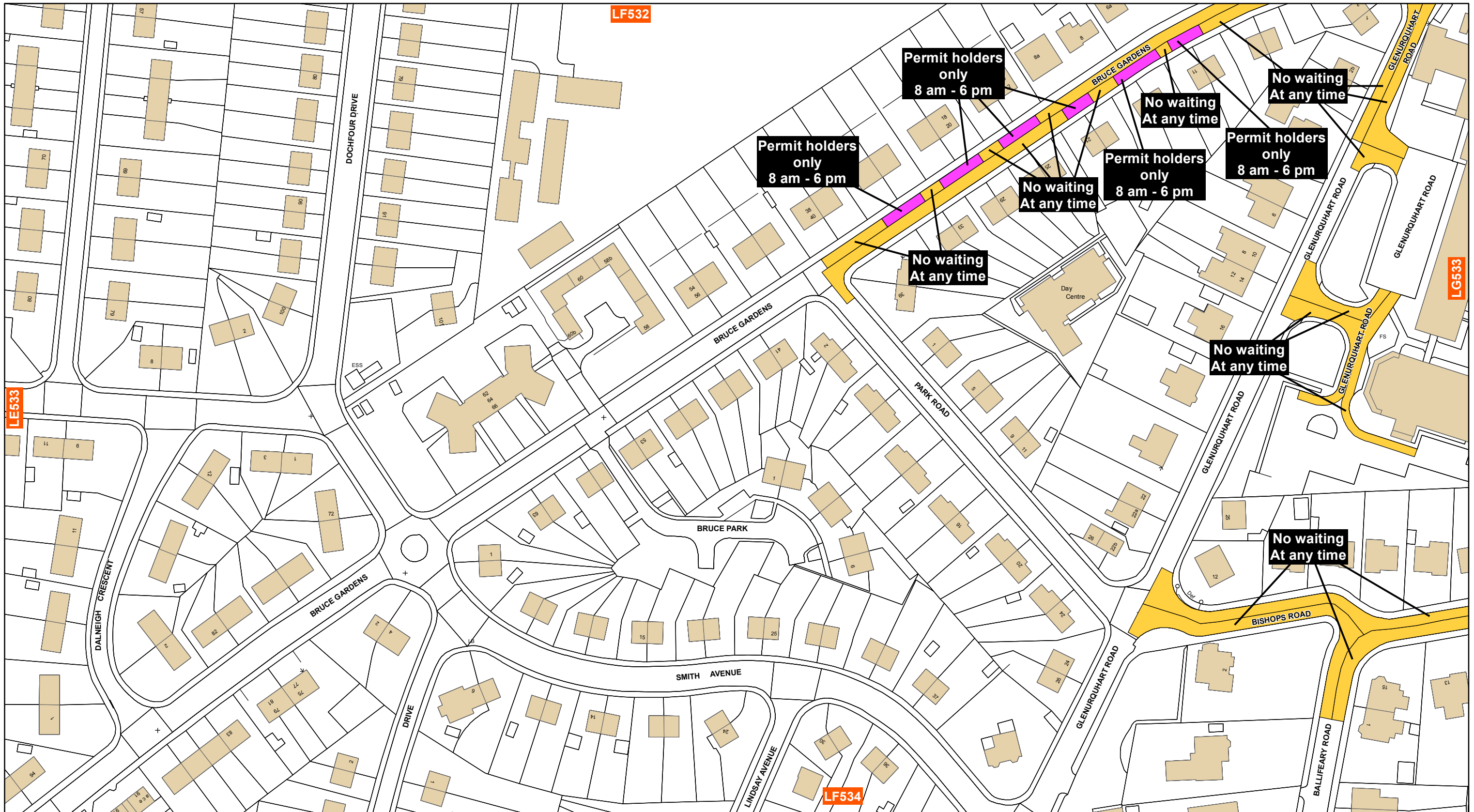
Shade Restriction

- No Waiting At Any Time / No Loading At Any Time
- Loading Restrictions
- Permit Holders Only
- Disabled Badge Holders Only
- No Stopping At Any time On Verge Or Footway



DATE **04/10/2016**

MAP NUMBER **LF532**



The Highland Council
Headquarters
Glenurquhart Rd
Inverness
IV35NX

**THE HIGHLAND COUNCIL
(PROHIBITION AND RESTRICTION
OF WAITING AND LOADING AND
PARKING PLACES)
(DECriminalISED PARKING
ENFORCEMENT AND
CONSOLIDATION) ORDER 2016**

Reproduced by permission of Ordnance Survey on behalf of HMSO
© Crown copyright and database right 2016. All rights reserved.
Ordnance Survey licence 100023369.
This plan has been produced specifically to supply an individual
with value added Local Authority information.
Unauthorised reproduction infringes Crown Copyright
and may lead to prosecution or Civil Proceed

Key

Shade Restriction

- No Waiting At Any Time
- No Waiting
- Taxi Ranks
- Limited Waiting
- Zonal Restrictions

Shade Restriction

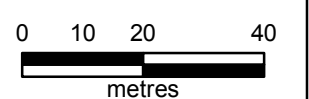
- No Waiting At Any Time / No Loading
- No Waiting / No Loading
- Pay And Display
- Miscellaneous Restrictions
- No Stopping On Main Carriageway

Shade Restriction

- No Waiting At Any Time / No Loading At Any Time
- Loading Restrictions
- Permit Holders Only
- Disabled Badge Holders Only
- No Stopping At Any time On Verge Or Footway

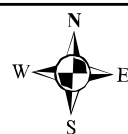
SCALE

1:1,250



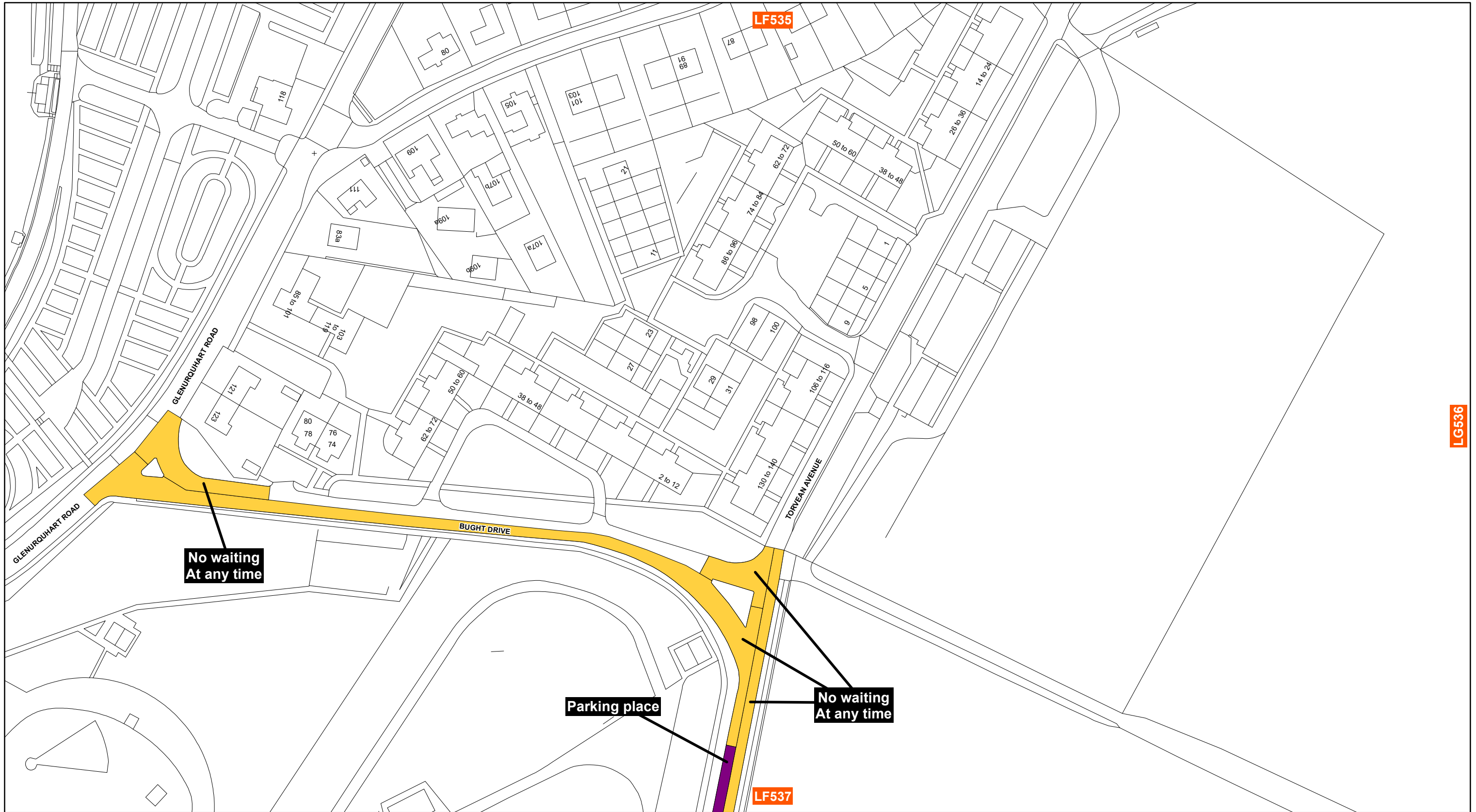
DATE

04/10/2016



MAP NUMBER

LF533



LG536



The Highland Council
 Headquarters
 Glenurquhart Rd
 Inverness
 IV35NX

**THE HIGHLAND COUNCIL
 (PROHIBITION AND RESTRICTION
 OF WAITING AND LOADING AND
 PARKING PLACES)
 (DECriminalISED PARKING
 ENFORCEMENT AND
 CONSOLIDATION) ORDER 2018**

Reproduced by permission of Ordnance Survey on behalf of HMSO
 © Crown copyright and database right 2016. All rights reserved.
 Ordnance Survey licence 100023369.
 This plan has been produced specifically to supply an individual
 with value added Local Authority information.
 Unauthorised reproduction infringes Crown Copyright
 and may lead to prosecution or Civil Proceed

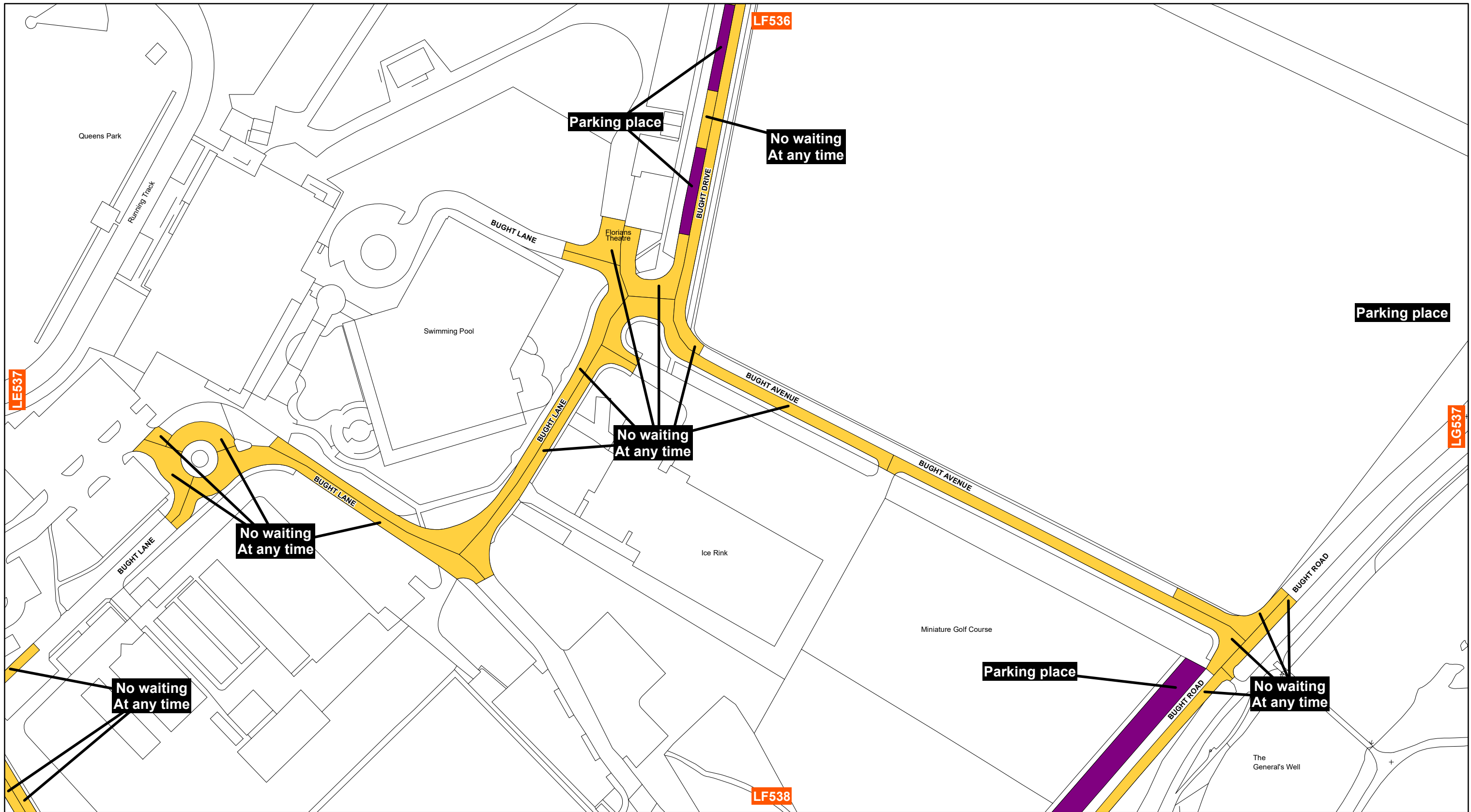
Key

Shade	Restriction	Shade	Restriction	Shade	Restriction	Shade	Restriction
	No Waiting At Any Time		No Waiting At Any Time / No Loading		No Waiting At Any Time / No Loading At Any Time		No Waiting / No Loading
	No Waiting		Loading Restrictions		Taxi Ranks		Pay And Display
	Permit Holders Only		Limited Waiting		Miscellaneous Restrictions		Disabled Badge Holders Only
	No Stopping On Main Carriageway		No Stopping At Any time On Verge Or Footway		Zonal Restrictions (Excluding Pedestrian Zones)		Pedestrian Zones

SCALE
1:1,250

DATE
01/05/2018

MAP NUMBER
LF536



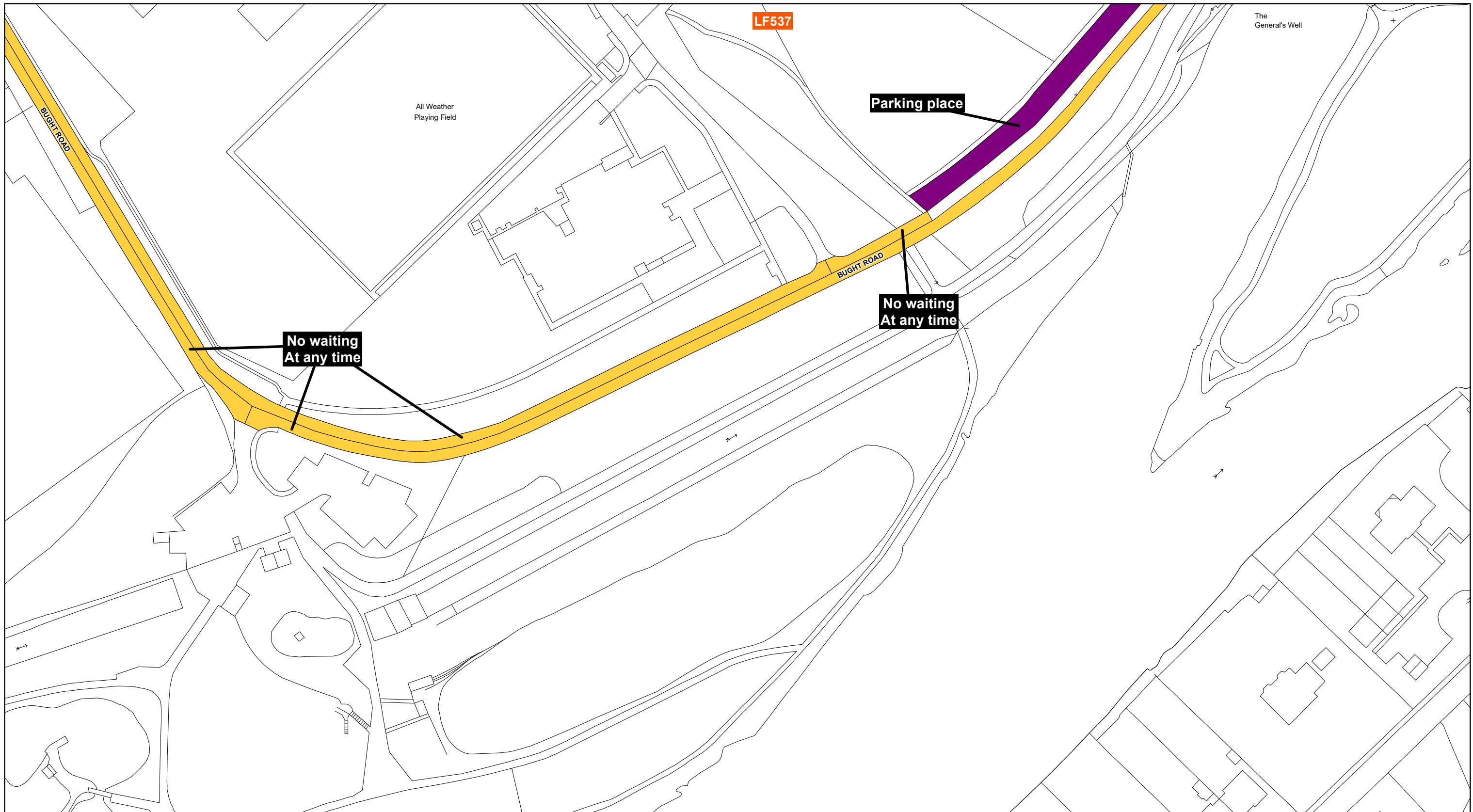
The Highland Council
 Headquarters
 Glenurquhart Rd
 Inverness
 IV35NX

**THE HIGHLAND COUNCIL
 (PROHIBITION AND RESTRICTION
 OF WAITING AND LOADING AND
 PARKING PLACES)
 (DECriminalISED PARKING
 ENFORCEMENT AND
 CONSOLIDATION) ORDER 2018**

Reproduced by permission of Ordnance Survey on behalf of HMSO
 © Crown copyright and database right 2016. All rights reserved.
 Ordnance Survey licence 100023369.
 This plan has been produced specifically to supply an individual
 with value added Local Authority information.
 Unauthorised reproduction infringes Crown Copyright
 and may lead to prosecution or Civil Proceed

Key		Key		Key		Key	
Shade	Restriction	Shade	Restriction	Shade	Restriction	Shade	Restriction
	No Waiting At Any Time		No Waiting At Any Time / No Loading		No Waiting At Any Time / No Loading At Any Time		No Waiting / No Loading
	No Waiting		Loading Restrictions		Taxi Ranks		Pay And Display
	Permit Holders Only		Limited Waiting		Miscellaneous Restrictions		Disabled Badge Holders Only
	No Stopping On Main Carriageway		No Stopping At Any time On Verge Or Footway		Zonal Restrictions (Excluding Pedestrian Zones)		Pedestrian Zones

SCALE 1:1,250
DATE 01/05/2018
MAP NUMBER LF537



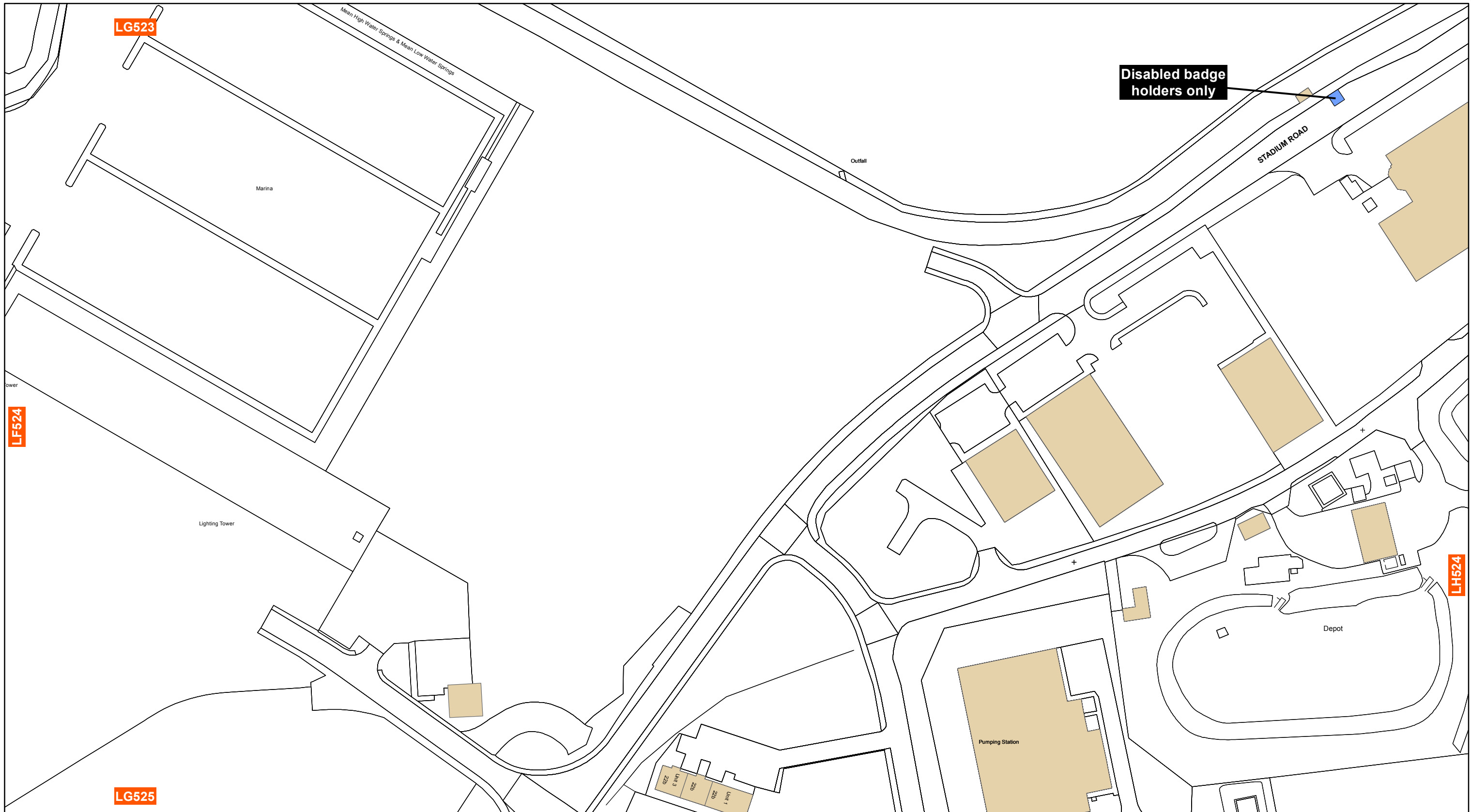
The Highland Council
 Headquarters
 Glenurquhart Rd
 Inverness
 IV35NX

**THE HIGHLAND COUNCIL
 (PROHIBITION AND RESTRICTION
 OF WAITING AND LOADING AND
 PARKING PLACES)
 (DECriminalISED PARKING
 ENFORCEMENT AND
 CONSOLIDATION) ORDER 2018**

Reproduced by permission of Ordnance Survey on behalf of HMSO
 © Crown copyright and database right 2016. All rights reserved.
 Ordnance Survey licence 100023369.
 This plan has been produced specifically to supply an individual
 with value added Local Authority information.
 Unauthorised reproduction infringes Crown Copyright
 and may lead to prosecution or Civil Proceed

Key		Key		Key		Key	
Shade	Restriction	Shade	Restriction	Shade	Restriction	Shade	Restriction
	No Waiting At Any Time		No Waiting At Any Time / No Loading		No Waiting At Any Time / No Loading At Any Time		No Waiting / No Loading
	No Waiting		Loading Restrictions		Taxi Ranks		Pay And Display
	Permit Holders Only		Limited Waiting		Miscellaneous Restrictions		Disabled Badge Holders Only
	No Stopping On Main Carriageway		No Stopping At Any time On Verge Or Footway		Zonal Restrictions (Excluding Pedestrian Zones)		Pedestrian Zones

SCALE 1:1,250
DATE 01/05/2018
MAP NUMBER LF538



The Highland Council
 Headquarters
 Glenurquhart Rd
 Inverness
 IV35NX

**THE HIGHLAND COUNCIL
 (PROHIBITION AND RESTRICTION
 OF WAITING AND LOADING AND
 PARKING PLACES)
 (DECriminalISED PARKING
 ENFORCEMENT AND
 CONSOLIDATION) ORDER 2016**

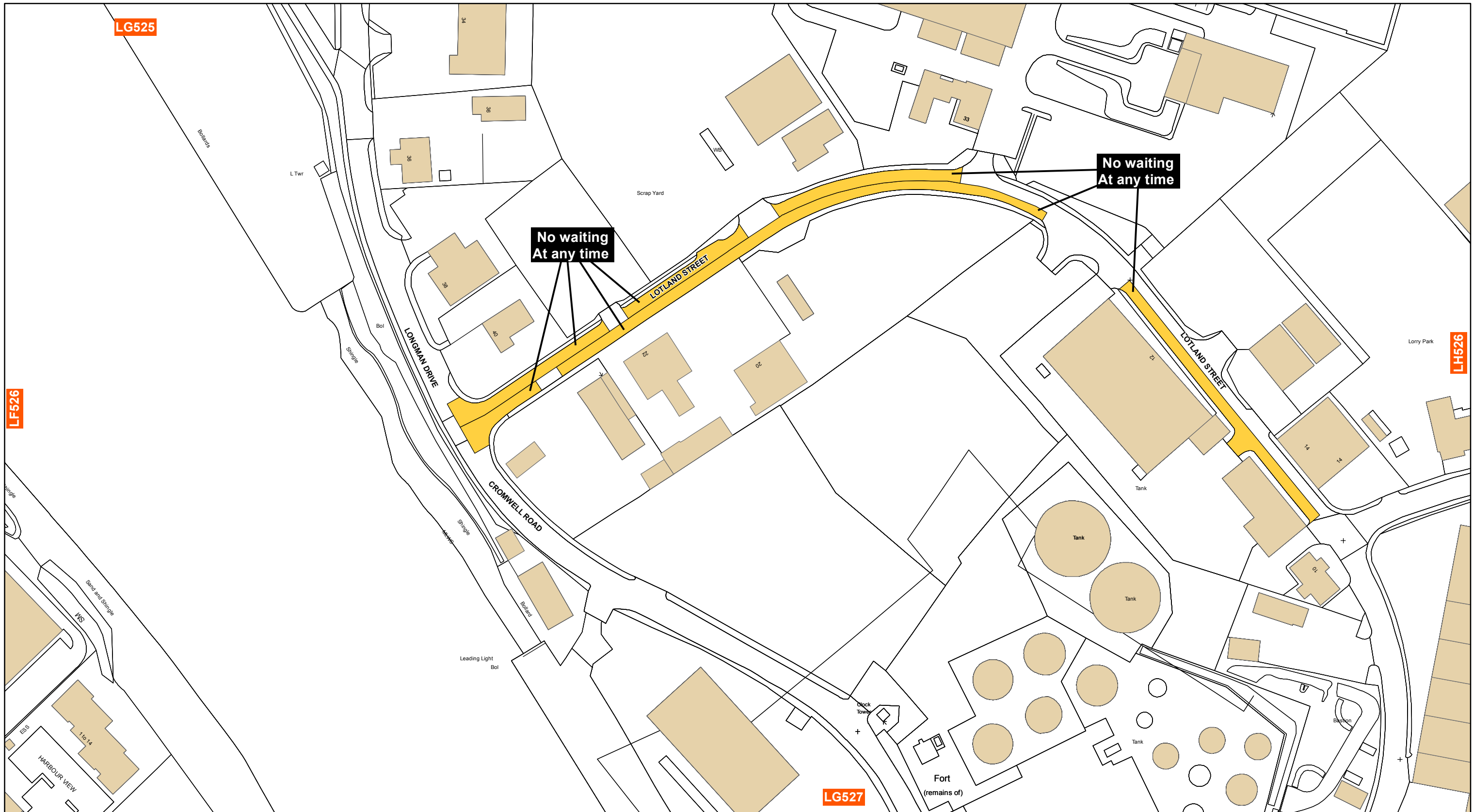
Reproduced by permission of Ordnance Survey on behalf of HMSO
 © Crown copyright and database right 2016. All rights reserved.
 Ordnance Survey licence 100023369.
 This plan has been produced specifically to supply an individual
 with value added Local Authority information.
 Unauthorised reproduction infringes Crown Copyright
 and may lead to prosecution or Civil Proceed

Key		
Shade	Restriction	Shade Restriction
	No Waiting At Any Time	
	No Waiting	
	Taxi Ranks	
	Limited Waiting	
	Zonal Restrictions	
	No Waiting At Any Time / No Loading	
	No Waiting / No Loading	
	Pay And Display	
	Miscellaneous Restrictions	
	No Stopping On Main Carriageway	
	No Waiting At Any Time / No Loading At Any Time	
	Loading Restrictions	
	Permit Holders Only	
	Disabled Badge Holders Only	
	No Stopping At Any time On Verge Or Footway	

SCALE	1:1,250 0 10 20 40 metres
-------	------------------------------

DATE	04/10/2016
------	------------

	MAP NUMBER	LG524
--	------------	-------



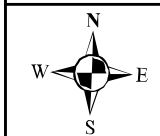
The Highland Council
 Headquarters
 Glenurquhart Rd
 Inverness
 IV35NX

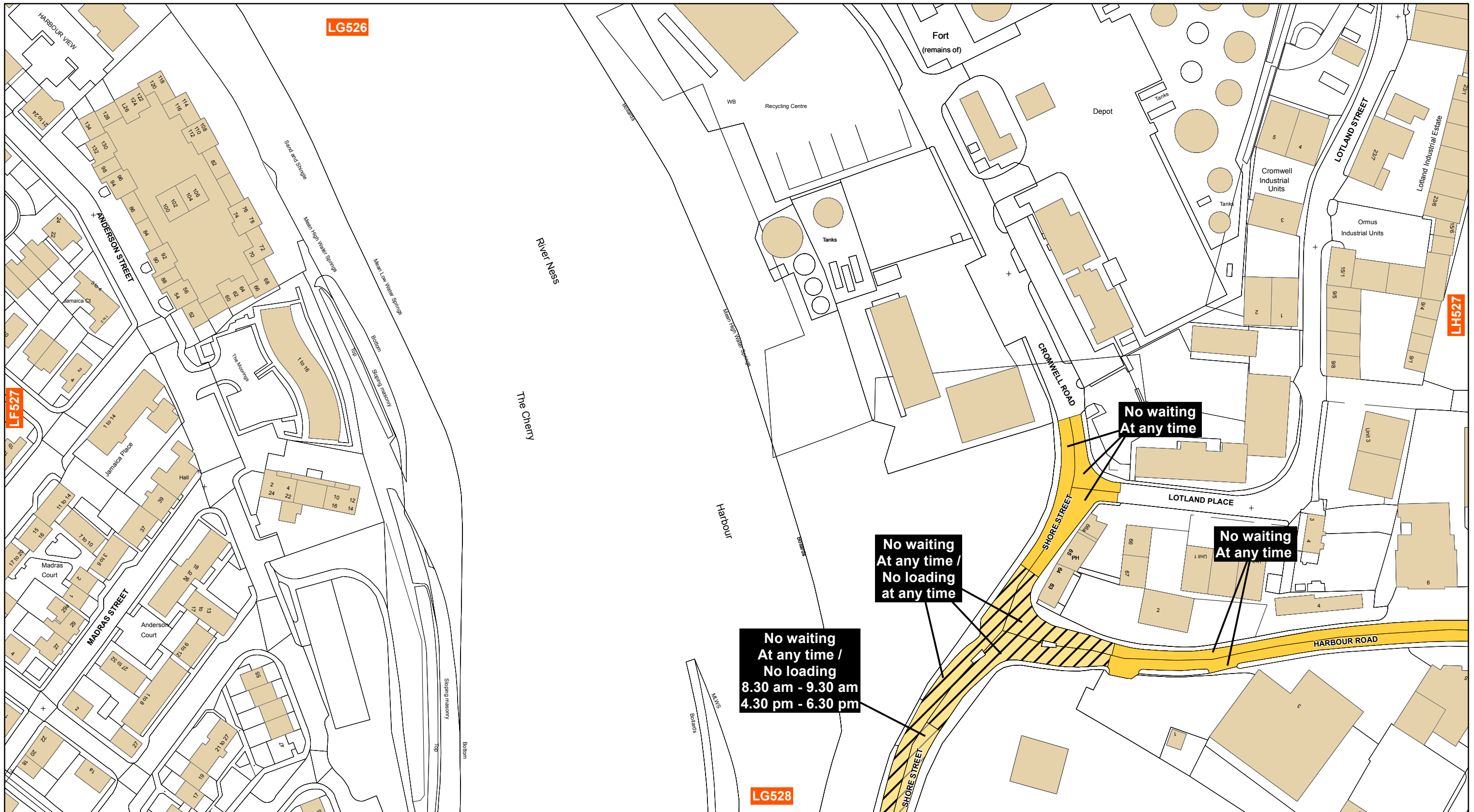
**THE HIGHLAND COUNCIL
 (PROHIBITION AND RESTRICTION
 OF WAITING AND LOADING AND
 PARKING PLACES)
 (DECriminalISED PARKING
 ENFORCEMENT AND
 CONSOLIDATION) ORDER 2016**

Reproduced by permission of Ordnance Survey on behalf of HMSO
 © Crown copyright and database right 2016. All rights reserved.
 Ordnance Survey licence 100023369.
 This plan has been produced specifically to supply an individual
 with value added Local Authority information.
 Unauthorised reproduction infringes Crown Copyright
 and may lead to prosecution or Civil Proceed

Key		Shade Restriction		Shade Restriction	
	No Waiting At Any Time		No Waiting At Any Time / No Loading		No Waiting At Any Time / No Loading At Any Time
	No Waiting		No Waiting / No Loading		Loading Restrictions
	Taxi Ranks		Pay And Display		Permit Holders Only
	Limited Waiting		Miscellaneous Restrictions		Disabled Badge Holders Only
	Zonal Restrictions		No Stopping On Main Carriageway		No Stopping At Any time On Verge Or Footway

SCALE	1:1,250 0 10 20 40 metres
DATE	04/10/2016
MAP NUMBER	LG526





The Highland Council
Headquarters
Glenurquhart Rd
Inverness
IV35NX

**THE HIGHLAND COUNCIL
(PROHIBITION AND RESTRICTION
OF WAITING AND LOADING AND
PARKING PLACES)
(DECriminalISED PARKING
ENFORCEMENT AND
CONSOLIDATION) ORDER 2016**

Reproduced by permission of Ordnance Survey on behalf of HMSO
© Crown copyright and database right 2016. All rights reserved.
Ordnance Survey licence 100023369.
This plan has been produced specifically to supply an individual
with value added Local Authority information.
Unauthorised reproduction infringes Crown Copyright
and may lead to prosecution or Civil Proceed

Key

Shade Restriction

No Waiting At Any Time

No Waiting

Permit Holders Only

No Stopping On
Main Carriageway

Shade Restriction

No Waiting At Any Time /
No Loading

Loading Restrictions

Limited Waiting

No Stopping At Any time
On Verge Or Footway

Shade Restriction

No Waiting At Any Time /
No Loading At Any Time

Taxi Ranks

Miscellaneous
Restrictions

Zonal Restrictions
(Excluding Pedestrian
Zones)

Shade Restriction

No Waiting /
No Loading

Pay And Display

Disabled Badge
Holders Only

Pedestrian Zones

SCALE

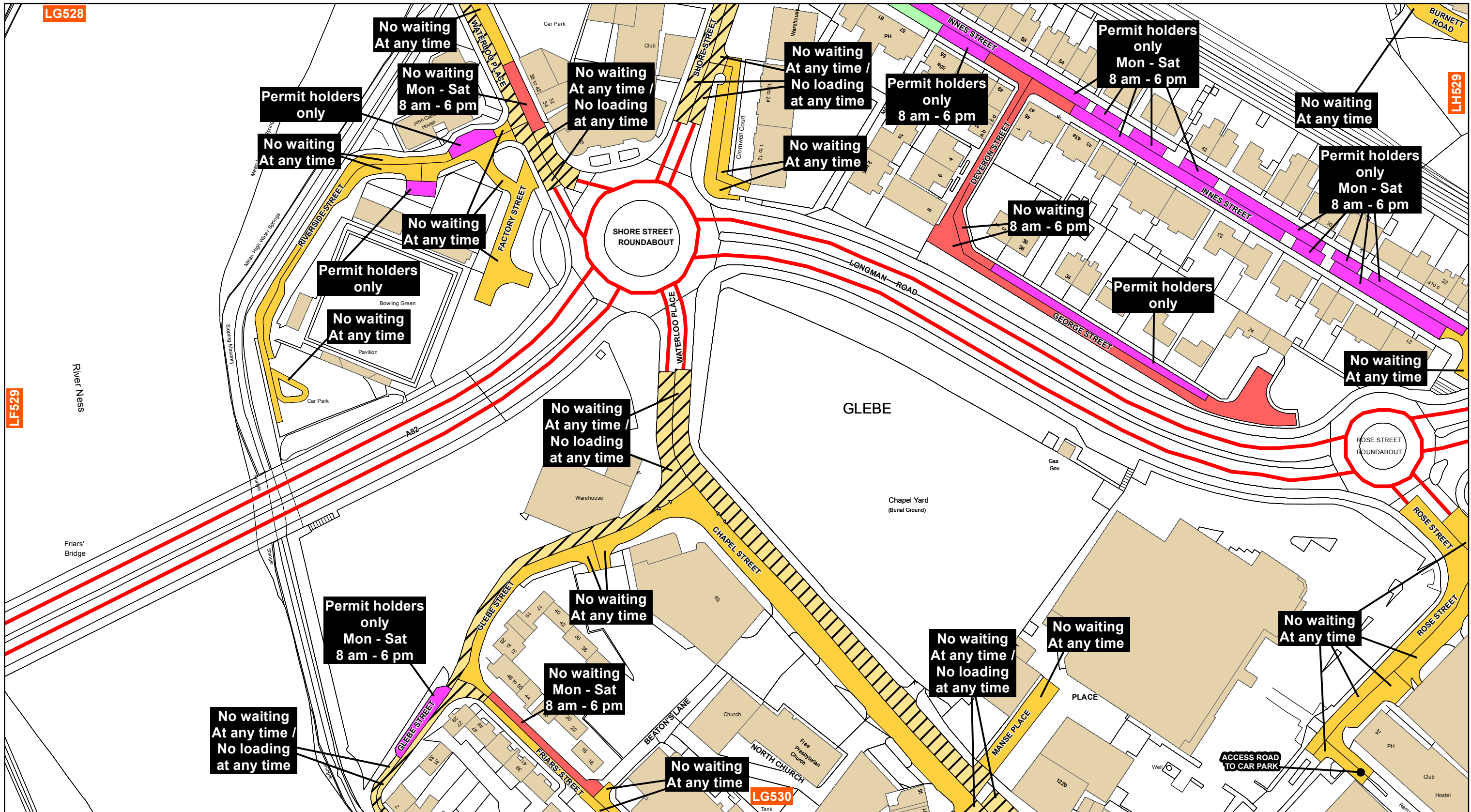
1:1,250

DATE

01/08/2017

MAP NUMBER

LG527a



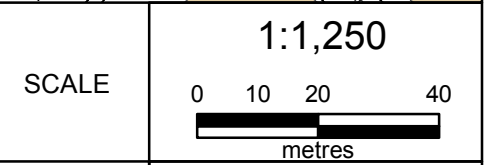
**THE HIGHLAND COUNCIL
(PROHIBITION AND RESTRICTION
OF WAITING AND LOADING AND
PARKING PLACES)
(DECriminalISED PARKING
ENFORCEMENT AND
CONSOLIDATION) ORDER 2016**

The Highland Council
Headquarters
Glenurquhart Rd
Inverness
IV35NX

Reproduced by permission of Ordnance Survey on behalf of HMSO
© Crown copyright and database right 2016. All rights reserved.
Ordnance Survey licence 100023369.
This plan has been produced specifically to supply an individual
with value added Local Authority information.
Unauthorised reproduction infringes Crown Copyright
and may lead to prosecution or Civil Proceed

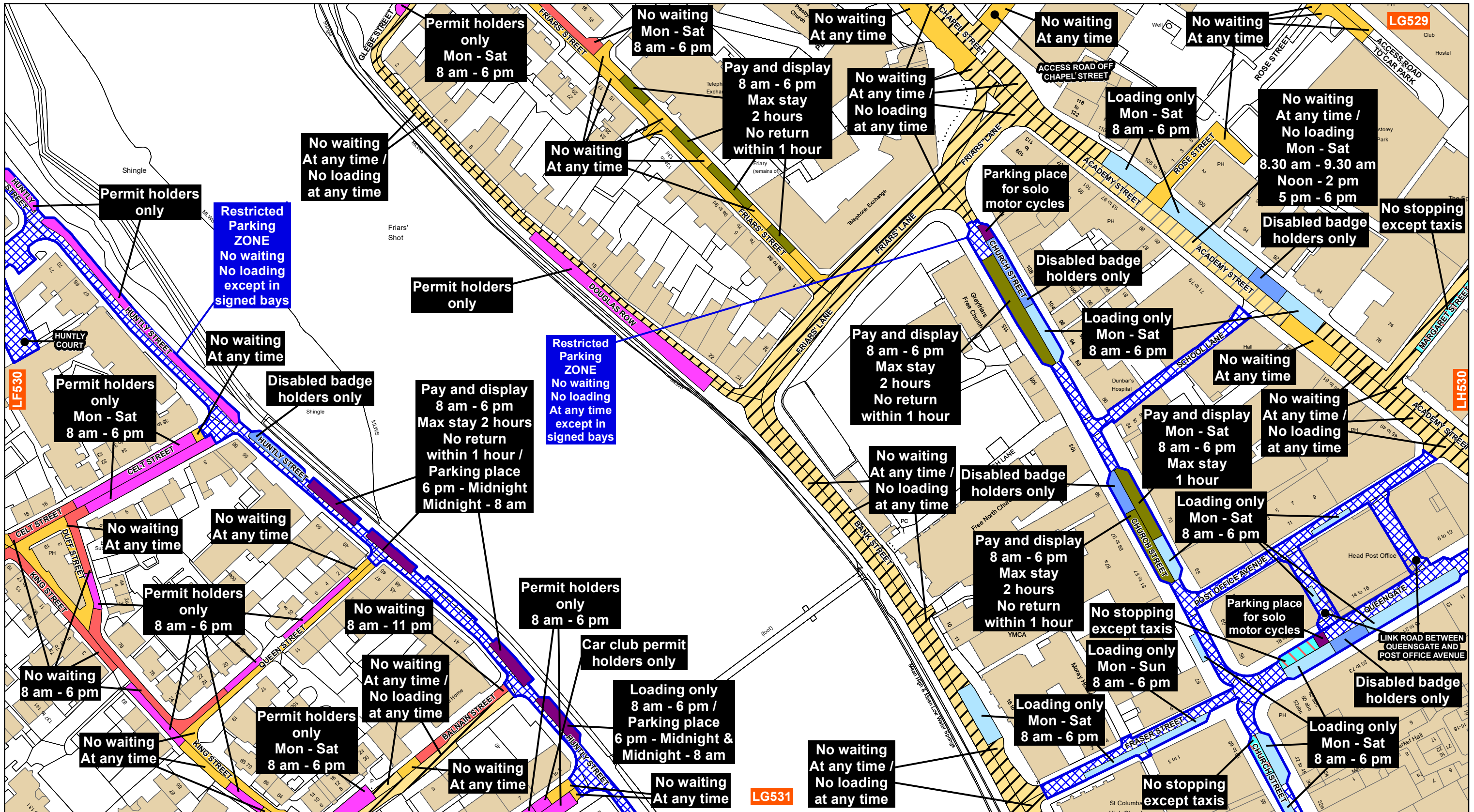
Key

Shade	Restriction	Shade	Restriction	Shade	Restriction
	No Waiting At Any Time		No Waiting At Any Time / No Loading		No Waiting At Any Time / No Loading At Any Time
	No Waiting		No Waiting / No Loading		Loading Restrictions
	Taxi Ranks		Pay And Display		Permit Holders Only
	Limited Waiting		Miscellaneous Restrictions		Disabled Badge Holders Only
	Zonal Restrictions		No Stopping On Main Carriageway		No Stopping At Any time On Verge Or Footway



DATE **04/10/2016**

MAP NUMBER **LG529**



The Highland Council
 Headquarters
 Glenurquhart Rd
 Inverness
 IV35NX

**THE HIGHLAND COUNCIL
 (PROHIBITION AND RESTRICTION
 OF WAITING AND LOADING AND
 PARKING PLACES)
 (DECriminalISED PARKING
 ENFORCEMENT AND
 CONSOLIDATION) ORDER 2016**

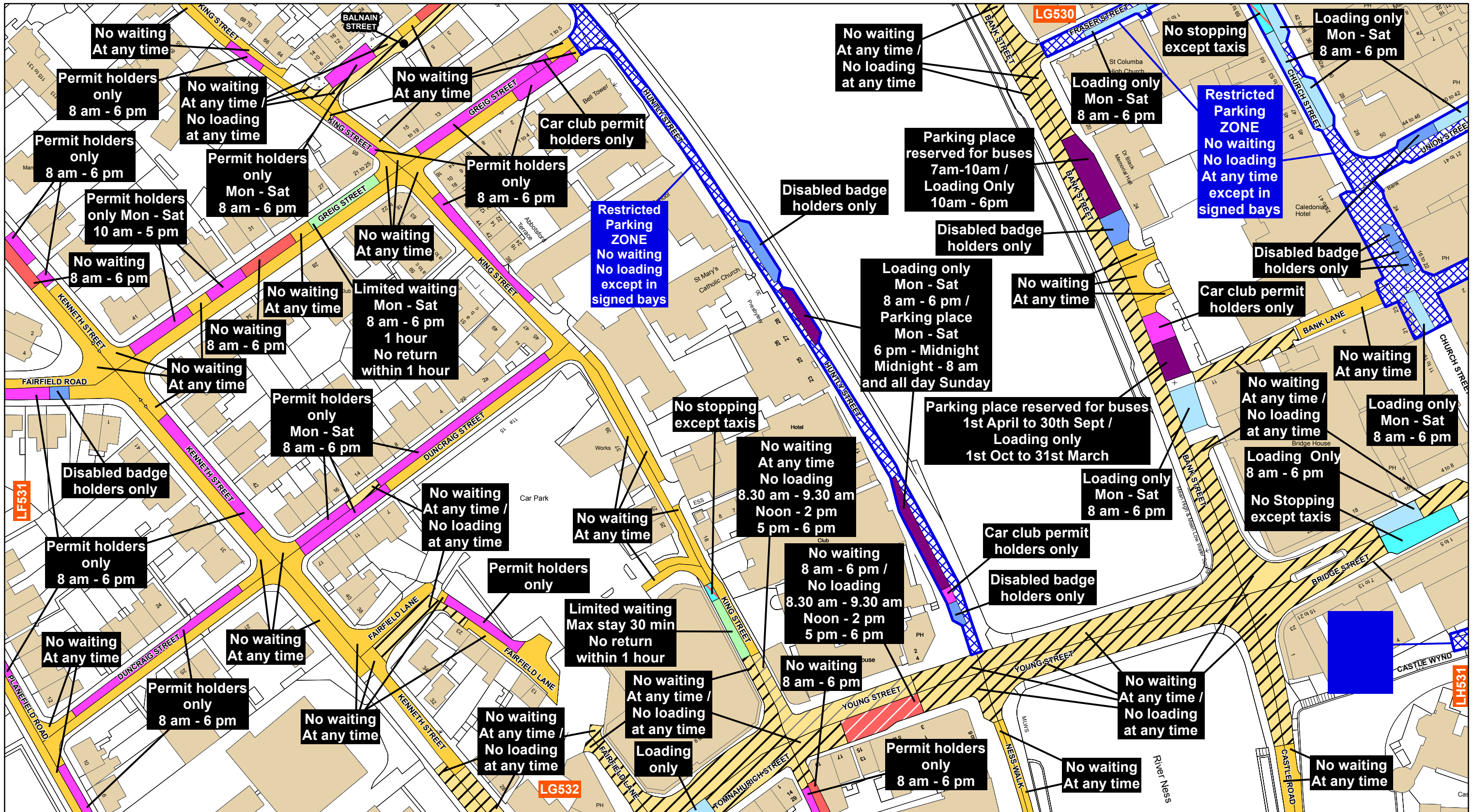
Reproduced by permission of Ordnance Survey on behalf of HMSO
 © Crown copyright and database right 2016. All rights reserved.
 Ordnance Survey licence 100023369.
 This plan has been produced specifically to supply an individual
 with value added Local Authority information.
 Unauthorised reproduction infringes Crown Copyright
 and may lead to prosecution or Civil Proceed

Key		Key		Key		Key	
Shade	Restriction	Shade	Restriction	Shade	Restriction	Shade	Restriction
	No Waiting At Any Time		No Waiting At Any Time / No Loading		No Waiting At Any Time / No Loading At Any Time		No Waiting / No Loading
	No Waiting		Loading Restrictions		Taxi Ranks		Pay And Display
	Permit Holders Only		Limited Waiting		Miscellaneous Restrictions		Disabled Badge Holders Only
	No Stopping On Main Carriageway		No Stopping At Any time On Verge Or Footway		Zonal Restrictions (Excluding Pedestrian Zones)		Pedestrian Zones

SCALE
1:1,250

DATE
01/08/2017

MAP NUMBER
LG530b



**THE HIGHLAND COUNCIL
(PROHIBITION AND RESTRICTION
OF WAITING AND LOADING AND
PARKING PLACES)
(DECriminalISED PARKING
ENFORCEMENT AND
CONSOLIDATION) ORDER 2016**

The Highland Council
Headquarters
Glenurquhart Rd
Inverness
IV35NX

Reproduced by permission of Ordnance Survey on behalf of HMSO
© Crown copyright and database right 2016. All rights reserved.
Ordnance Survey licence 100023369.
This plan has been produced specifically to supply an individual
with value added Local Authority information.
Unauthorised reproduction infringes Crown Copyright
and may lead to prosecution or Civil Proceed

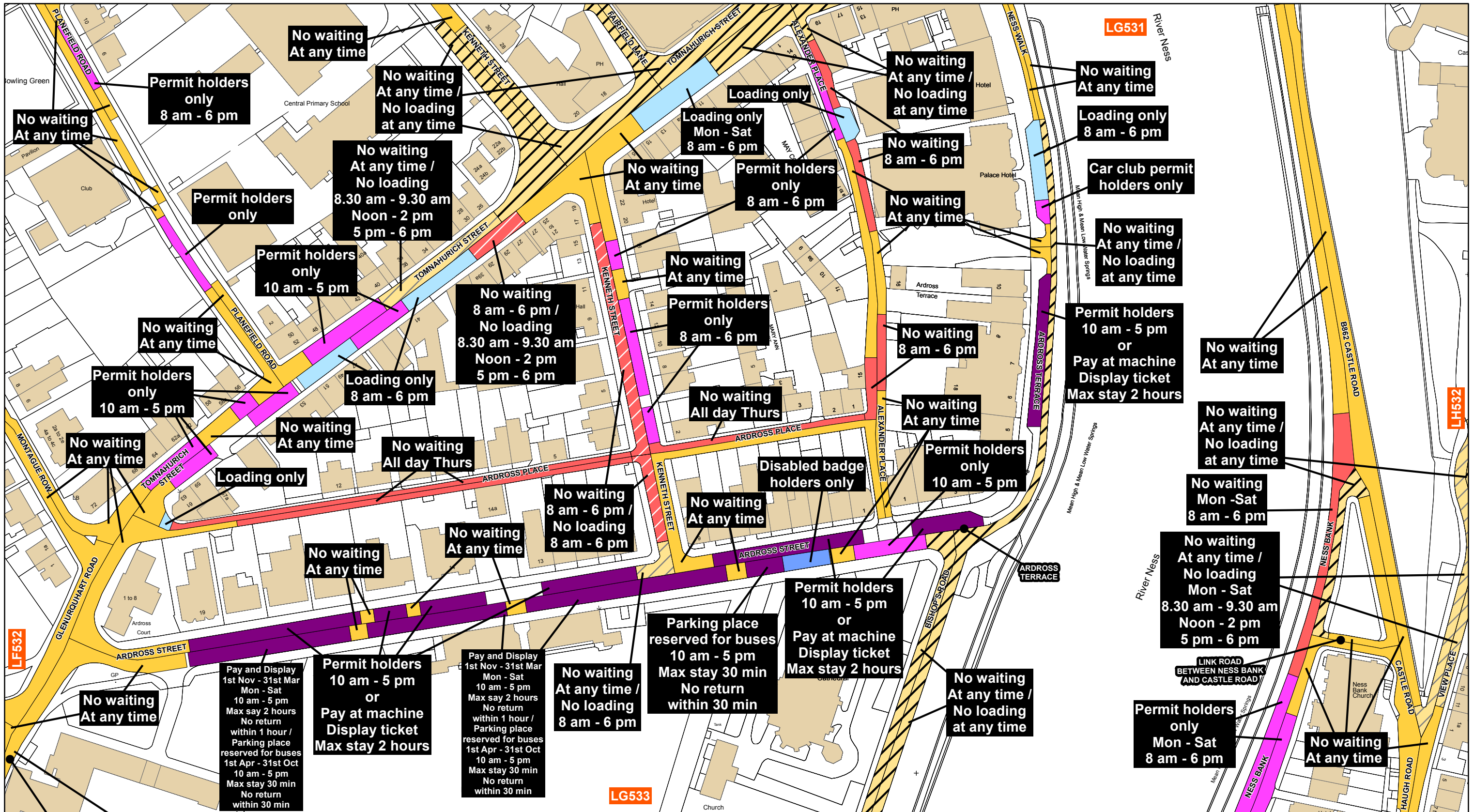
Key

Shade	Restriction	Shade	Restriction	Shade	Restriction	Shade	Restriction
	No Waiting At Any Time		No Waiting At Any Time / No Loading		No Waiting At Any Time / No Loading At Any Time		No Waiting / No Loading
	No Waiting		Loading Restrictions		Taxi Ranks		Pay And Display
	Permit Holders Only		Limited Waiting		Miscellaneous Restrictions		Disabled Badge Holders Only
	No Stopping On Main Carriageway		No Stopping At Any time On Verge Or Footway		Zonal Restrictions (Excluding Pedestrian Zones)		Pedestrian Zones

SCALE
1:1,250

DATE
01/08/2017

MAP NUMBER
LG531a



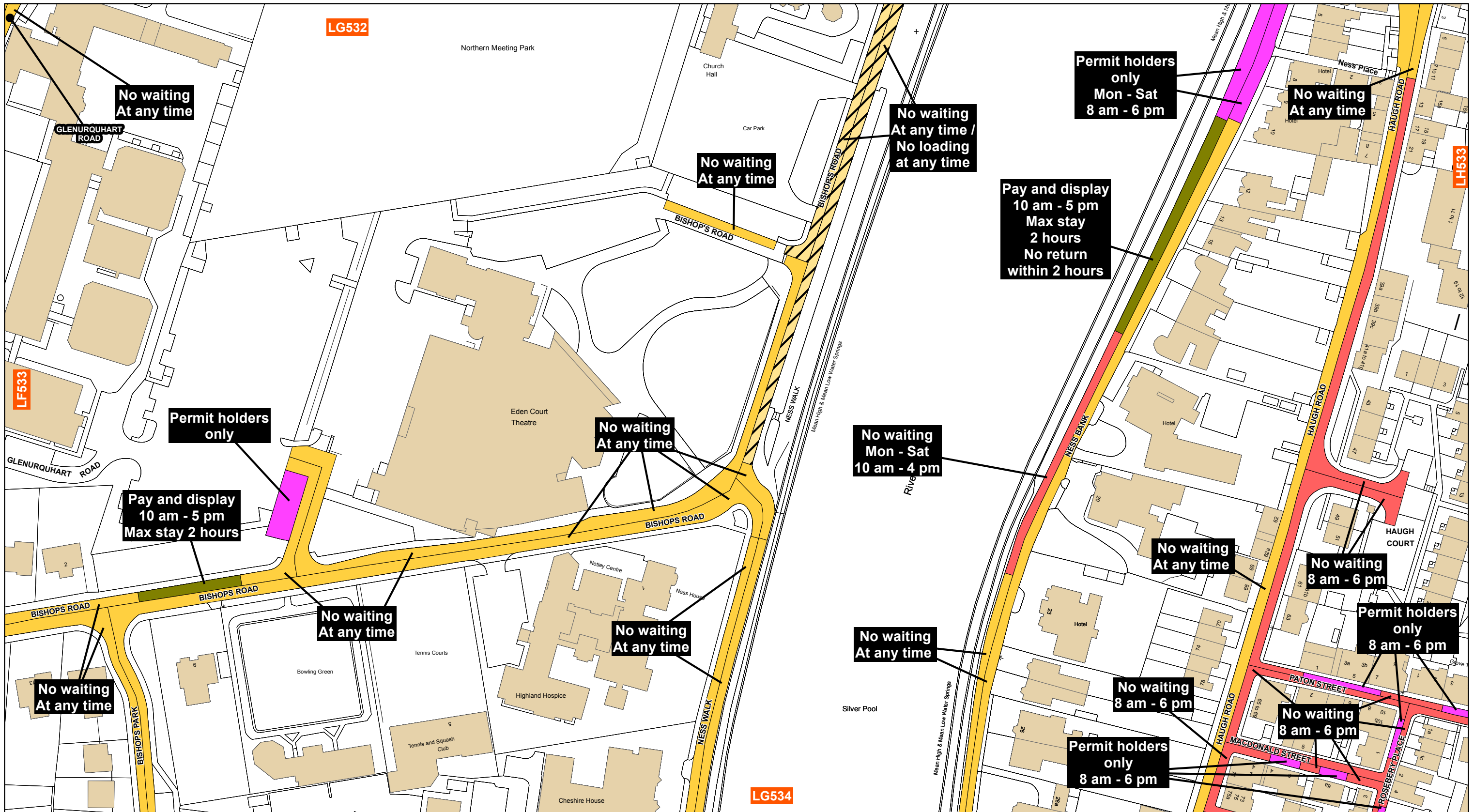
The Highland Council
Headquarters
Glenurquhart Rd
Inverness
IV35NX

**THE HIGHLAND COUNCIL
(PROHIBITION AND RESTRICTION
OF WAITING AND LOADING AND
PARKING PLACES)
(DECriminalISED PARKING
ENFORCEMENT AND
CONSOLIDATION) ORDER 2016**

Reproduced by permission of Ordnance Survey on behalf of HMSO
© Crown copyright and database right 2016. All rights reserved.
Ordnance Survey licence 100023369.
This plan has been produced specifically to supply an individual
with value added Local Authority information.
Unauthorised reproduction infringes Crown Copyright
and may lead to prosecution or Civil Proceed

Key		Key		Key		Key	
Shade	Restriction	Shade	Restriction	Shade	Restriction	Shade	Restriction
	No Waiting At Any Time		No Waiting At Any Time / No Loading		No Waiting At Any Time / No Loading At Any Time		No Waiting / No Loading
	No Waiting		Loading Restrictions		Taxi Ranks		Pay And Display
	Permit Holders Only		Limited Waiting		Miscellaneous Restrictions		Disabled Badge Holders Only
	No Stopping On Main Carriageway		No Stopping At Any time On Verge Or Footway		Zonal Restrictions (Excluding Pedestrian Zones)		Pedestrian Zones

SCALE 1:1,250
DATE 01/08/2017
MAP NUMBER LG532a



The Highland Council
 Headquarters
 Glenurquhart Rd
 Inverness
 IV35NX

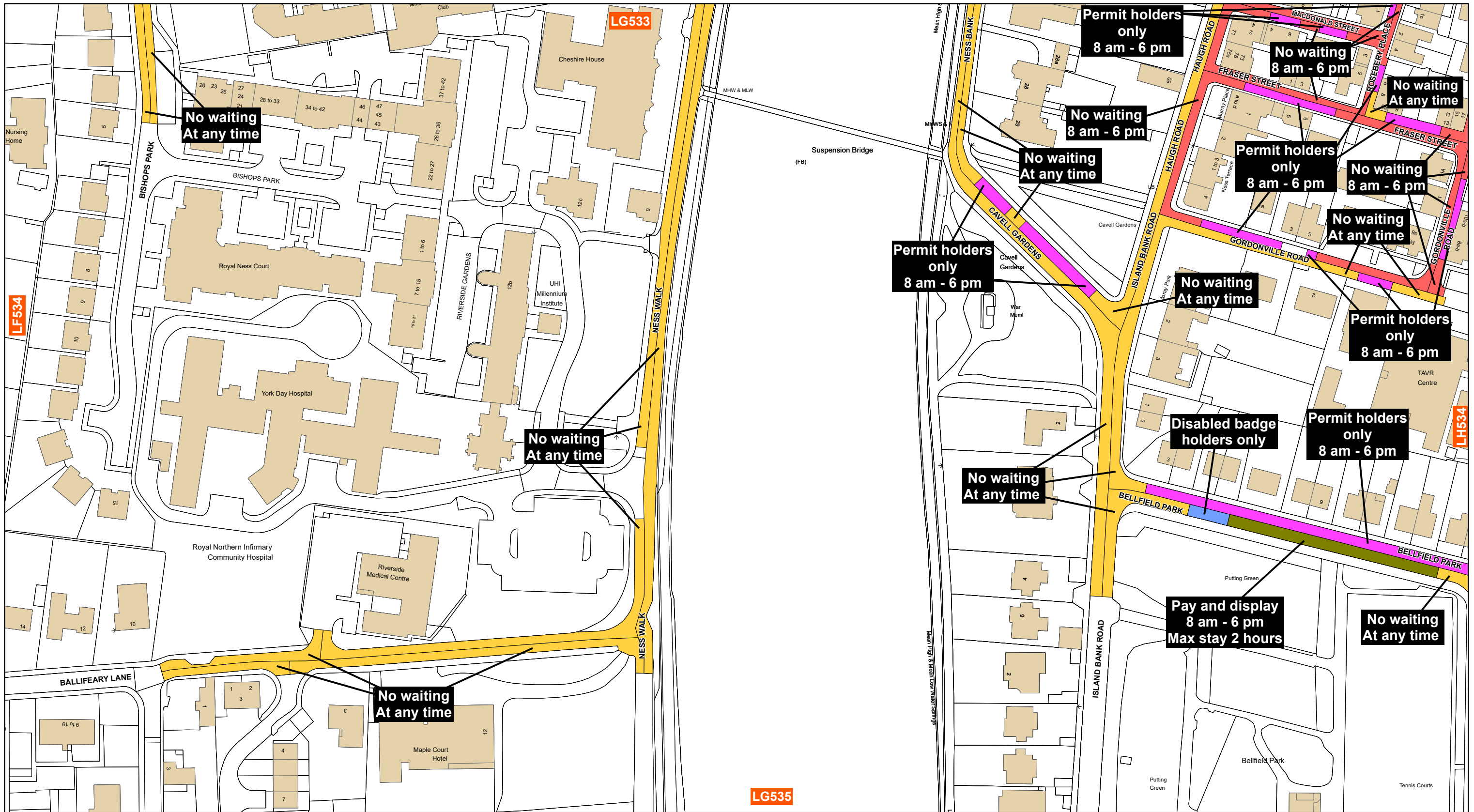
**THE HIGHLAND COUNCIL
 (PROHIBITION AND RESTRICTION
 OF WAITING AND LOADING AND
 PARKING PLACES)
 (DECriminalISED PARKING
 ENFORCEMENT AND
 CONSOLIDATION) ORDER 2016**

Reproduced by permission of Ordnance Survey on behalf of HMSO
 © Crown copyright and database right 2016. All rights reserved.
 Ordnance Survey licence 100023369.
 This plan has been produced specifically to supply an individual
 with value added Local Authority information.
 Unauthorised reproduction infringes Crown Copyright
 and may lead to prosecution or Civil Proceed

Key

Shade	Restriction	Shade	Restriction	Shade	Restriction	Shade	Restriction
	No Waiting At Any Time		No Waiting At Any Time / No Loading		No Waiting At Any Time / No Loading At Any Time		No Waiting / No Loading
	No Waiting		Loading Restrictions		Taxi Ranks		Pay And Display
	Permit Holders Only		Limited Waiting		Miscellaneous Restrictions		Disabled Badge Holders Only
	No Stopping On Main Carriageway		No Stopping At Any time On Verge Or Footway		Zonal Restrictions (Excluding Pedestrian Zones)		Pedestrian Zones

SCALE	1:1,250
DATE	01/08/2017
MAP NUMBER	LG533a



The Highland Council
 Headquarters
 Glenurquhart Rd
 Inverness
 IV35NX

**THE HIGHLAND COUNCIL
 (PROHIBITION AND RESTRICTION
 OF WAITING AND LOADING AND
 PARKING PLACES)
 (DECriminalISED PARKING
 ENFORCEMENT AND
 CONSOLIDATION) ORDER 2016**

Reproduced by permission of Ordnance Survey on behalf of HMSO
 © Crown copyright and database right 2016. All rights reserved.
 Ordnance Survey licence 100023369.
 This plan has been produced specifically to supply an individual
 with value added Local Authority information.
 Unauthorised reproduction infringes Crown Copyright
 and may lead to prosecution or Civil Proceed

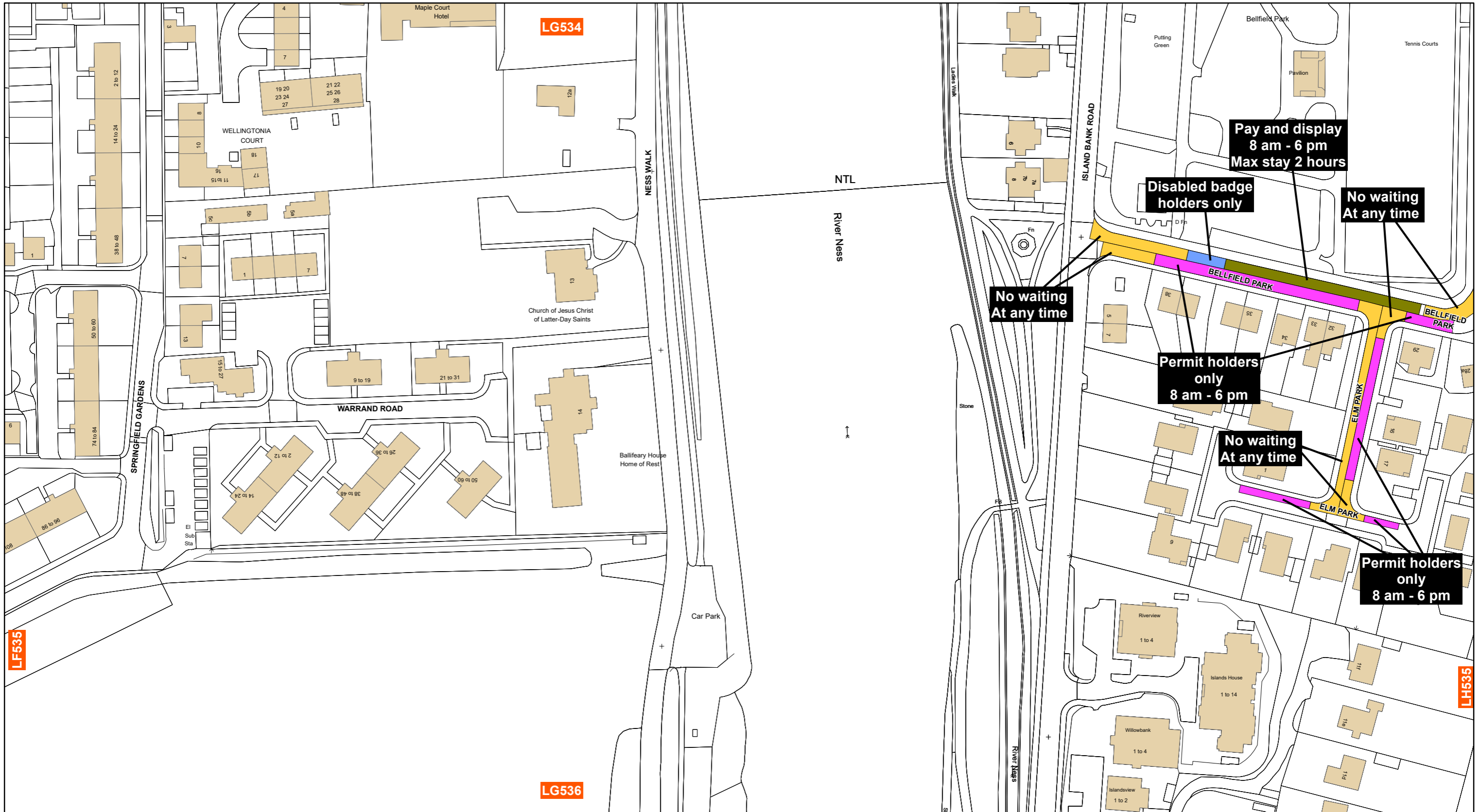
Key

Shade	Restriction	Shade	Restriction	Shade	Restriction	Shade	Restriction
	No Waiting At Any Time		No Waiting At Any Time / No Loading		No Waiting At Any Time / No Loading At Any Time		No Waiting / No Loading
	No Waiting		Loading Restrictions		Taxi Ranks		Pay And Display
	Permit Holders Only		Limited Waiting		Miscellaneous Restrictions		Disabled Badge Holders Only
	No Stopping On Main Carriageway		No Stopping At Any time On Verge Or Footway		Zonal Restrictions (Excluding Pedestrian Zones)		Pedestrian Zones

SCALE
1:1,250

DATE
01/08/2017

MAP NUMBER
LG534a








The Highland Council
 Headquarters
 Glenurquhart Rd
 Inverness
 IV35NX

**THE HIGHLAND COUNCIL
 (PROHIBITION AND RESTRICTION
 OF WAITING AND LOADING AND
 PARKING PLACES)
 (DECriminalISED PARKING
 ENFORCEMENT AND
 CONSOLIDATION) ORDER 2016**





Reproduced by permission of Ordnance Survey on behalf of HMSO
 © Crown copyright and database right 2016. All rights reserved.
 Ordnance Survey licence 100023369.
 This plan has been produced specifically to supply an individual
 with value added Local Authority information.
 Unauthorised reproduction infringes Crown Copyright
 and may lead to prosecution or Civil Proceed

Key






Shade Restriction

-  No Waiting At Any Time
-  No Waiting
-  Taxi Ranks
-  Limited Waiting
-  Zonal Restrictions

Shade Restriction

-  No Waiting At Any Time / No Loading
-  No Waiting / No Loading
-  Pay And Display
-  Miscellaneous Restrictions
-  No Stopping On Main Carriageway

Shade Restriction

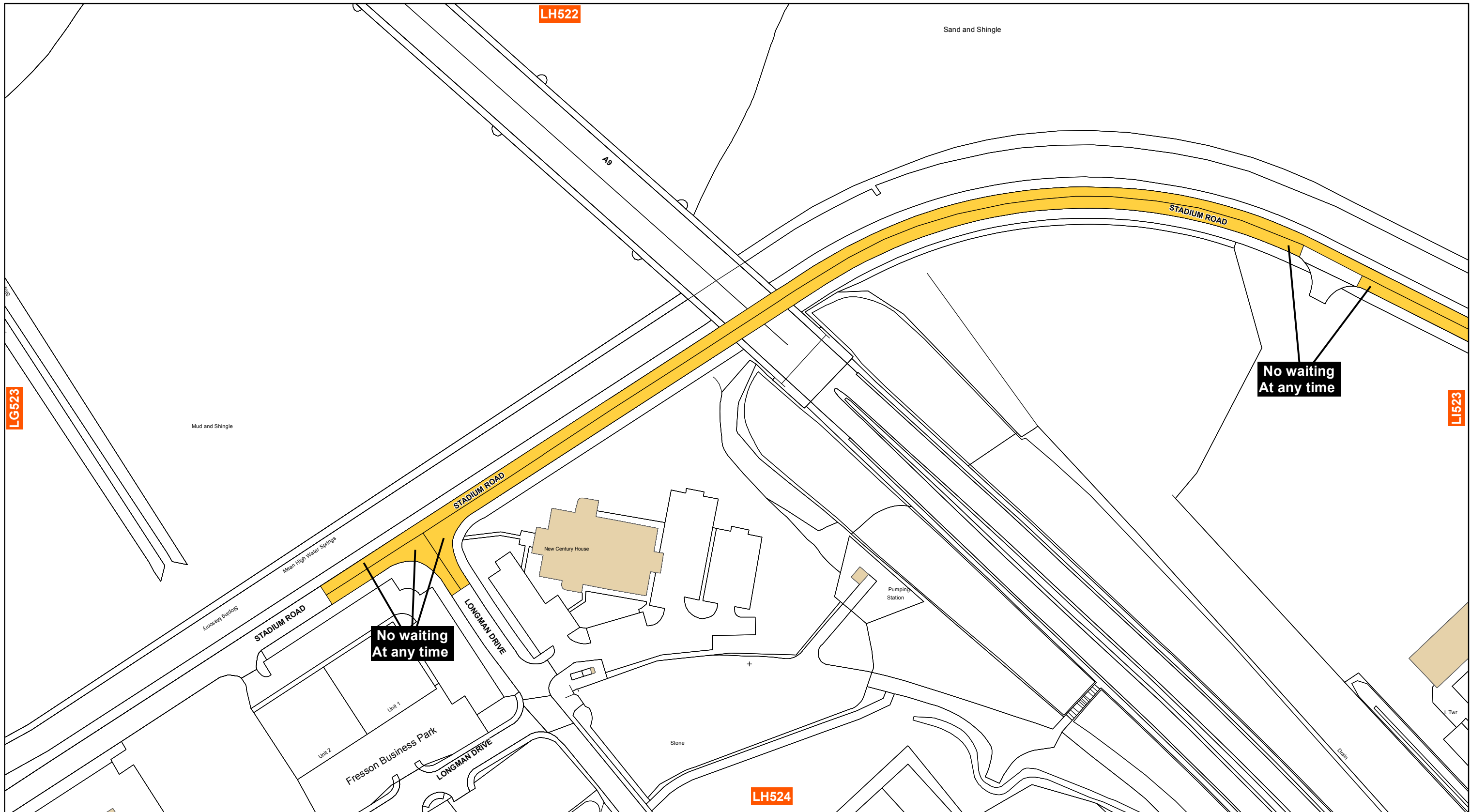
-  No Waiting At Any Time / No Loading At Any Time
-  Loading Restrictions
-  Permit Holders Only
-  Disabled Badge Holders Only
-  No Stopping At Any time On Verge Or Footway

SCALE 1:1 250
 0 10 20 40 metres

DATE 04/10/2016

MAP NUMBER LG535










**THE HIGHLAND COUNCIL
(PROHIBITION AND RESTRICTION
OF WAITING AND LOADING AND
PARKING PLACES)
(DECriminalISED PARKING
ENFORCEMENT AND
CONSOLIDATION) ORDER 2016**

The Highland Council
Headquarters
Glenurquhart Rd
Inverness
IV35NX






Reproduced by permission of Ordnance Survey on behalf of HMSO
© Crown copyright and database right 2016. All rights reserved.
Ordnance Survey licence 100023369.
This plan has been produced specifically to supply an individual
with value added Local Authority information.
Unauthorised reproduction infringes Crown Copyright
and may lead to prosecution or Civil Proceed

Key

Shade Restriction

-  No Waiting At Any Time
-  No Waiting
-  Taxi Ranks
-  Limited Waiting
-  Zonal Restrictions

Shade Restriction

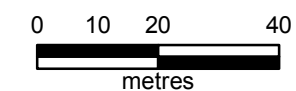
-  No Waiting At Any Time / No Loading
-  No Waiting / No Loading
-  Pay And Display
-  Miscellaneous Restrictions
-  No Stopping On Main Carriageway

Shade Restriction

-  No Waiting At Any Time / No Loading At Any Time
-  Loading Restrictions
-  Permit Holders Only
-  Disabled Badge Holders Only
-  No Stopping At Any time On Verge Or Footway

SCALE

1:1,250



DATE

04/10/2016



MAP NUMBER

LH523








The Highland Council
 Headquarters
 Glenurquhart Rd
 Inverness
 IV35NX

**THE HIGHLAND COUNCIL
 (PROHIBITION AND RESTRICTION
 OF WAITING AND LOADING AND
 PARKING PLACES)
 (DECriminalISED PARKING
 ENFORCEMENT AND
 CONSOLIDATION) ORDER 2016**






Reproduced by permission of Ordnance Survey on behalf of HMSO
 © Crown copyright and database right 2016. All rights reserved.
 Ordnance Survey licence 100023369.
 This plan has been produced specifically to supply an individual
 with value added Local Authority information.
 Unauthorised reproduction infringes Crown Copyright
 and may lead to prosecution or Civil Proceed

Key






Shade Restriction

-  No Waiting At Any Time
-  No Waiting
-  Taxi Ranks
-  Limited Waiting
-  Zonal Restrictions

Shade Restriction

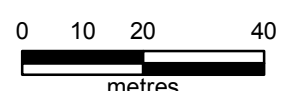
-  No Waiting At Any Time / No Loading
-  No Waiting / No Loading
-  Pay And Display
-  Miscellaneous Restrictions
-  No Stopping On Main Carriageway

Shade Restriction

-  No Waiting At Any Time / No Loading At Any Time
-  Loading Restrictions
-  Permit Holders Only
-  Disabled Badge Holders Only
-  No Stopping At Any time On Verge Or Footway

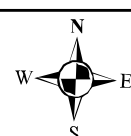
SCALE

1:1,250



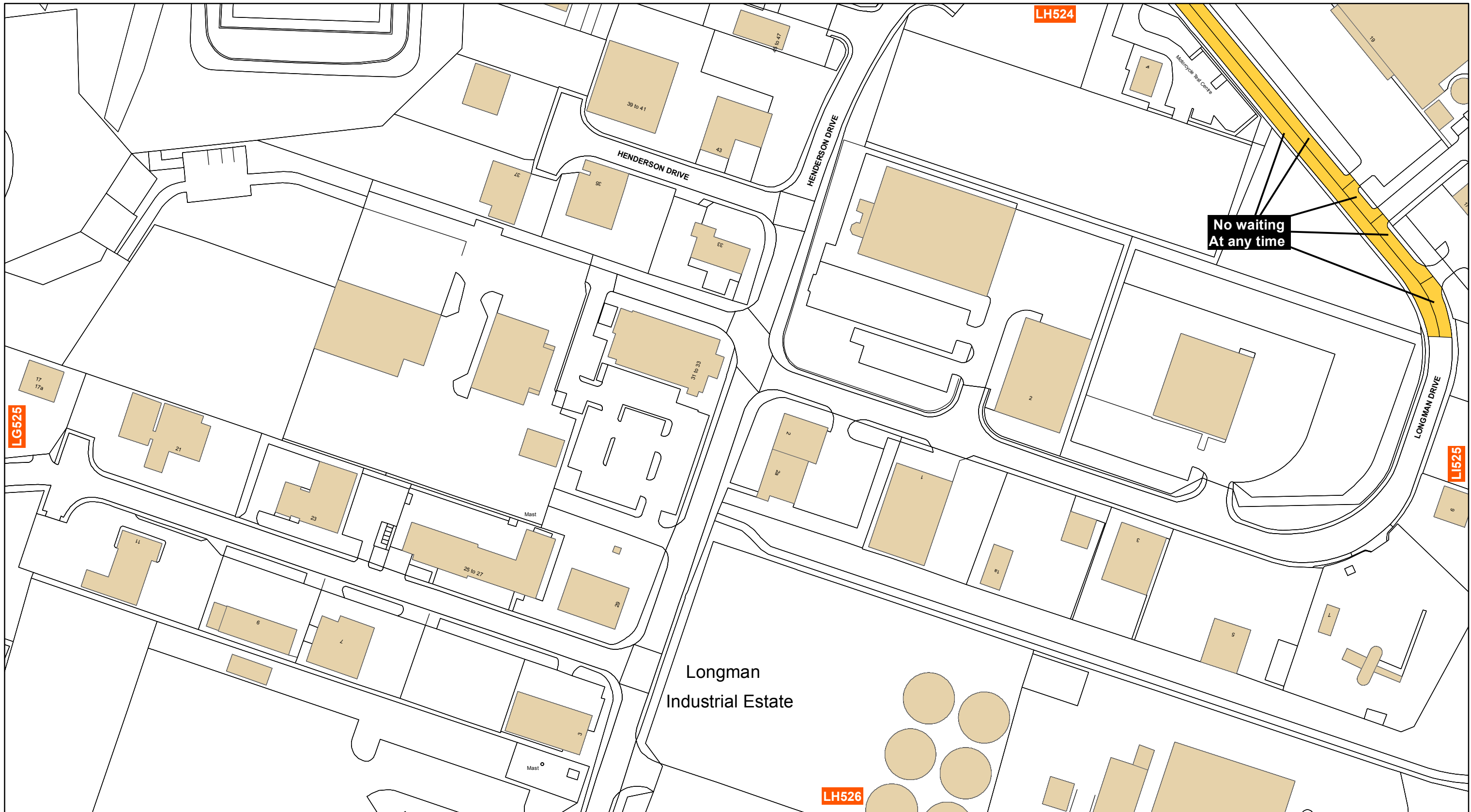
DATE

04/10/2016



MAP NUMBER

LH524



The Highland Council
 Headquarters
 Glenurquhart Rd
 Inverness
 IV35NX

**THE HIGHLAND COUNCIL
 (PROHIBITION AND RESTRICTION
 OF WAITING AND LOADING AND
 PARKING PLACES)
 (DECriminalISED PARKING
 ENFORCEMENT AND
 CONSOLIDATION) ORDER 2016**

Reproduced by permission of Ordnance Survey on behalf of HMSO
 © Crown copyright and database right 2016. All rights reserved.
 Ordnance Survey licence 100023369.
 This plan has been produced specifically to supply an individual
 with value added Local Authority information.
 Unauthorised reproduction infringes Crown Copyright
 and may lead to prosecution or Civil Proceed

Key

Shade Restriction

- No Waiting At Any Time
- No Waiting
- Taxi Ranks
- Limited Waiting
- Zonal Restrictions

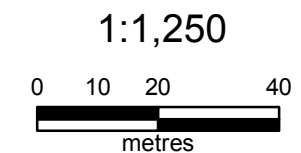
Shade Restriction

- No Waiting At Any Time / No Loading
- No Waiting / No Loading
- Pay And Display
- Miscellaneous Restrictions
- No Stopping On Main Carriageway

Shade Restriction

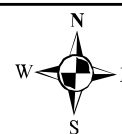
- No Waiting At Any Time / No Loading At Any Time
- Loading Restrictions
- Permit Holders Only
- Disabled Badge Holders Only
- No Stopping At Any time On Verge Or Footway

SCALE



DATE

04/10/2016



MAP NUMBER

LH525








The Highland Council
Headquarters
Glenurquhart Rd
Inverness
IV35NX

**THE HIGHLAND COUNCIL
(PROHIBITION AND RESTRICTION
OF WAITING AND LOADING AND
PARKING PLACES)
(DECriminalISED PARKING
ENFORCEMENT AND
CONSOLIDATION) ORDER 2016**






Reproduced by permission of Ordnance Survey on behalf of HMSO
© Crown copyright and database right 2016. All rights reserved.
Ordnance Survey licence 100023369.
This plan has been produced specifically to supply an individual
with value added Local Authority information.
Unauthorised reproduction infringes Crown Copyright
and may lead to prosecution or Civil Proceed

Key




Shade Restriction

-  No Waiting At Any Time
-  No Waiting
-  Taxi Ranks
-  Limited Waiting
-  Zonal Restrictions

Shade Restriction

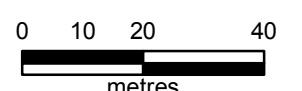
-  No Waiting At Any Time / No Loading
-  No Waiting / No Loading
-  Pay And Display
-  Miscellaneous Restrictions
-  No Stopping On Main Carriageway

Shade Restriction

-  No Waiting At Any Time / No Loading At Any Time
-  Loading Restrictions
-  Permit Holders Only
-  Disabled Badge Holders Only
-  No Stopping At Any time On Verge Or Footway

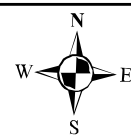
SCALE

1:1,250



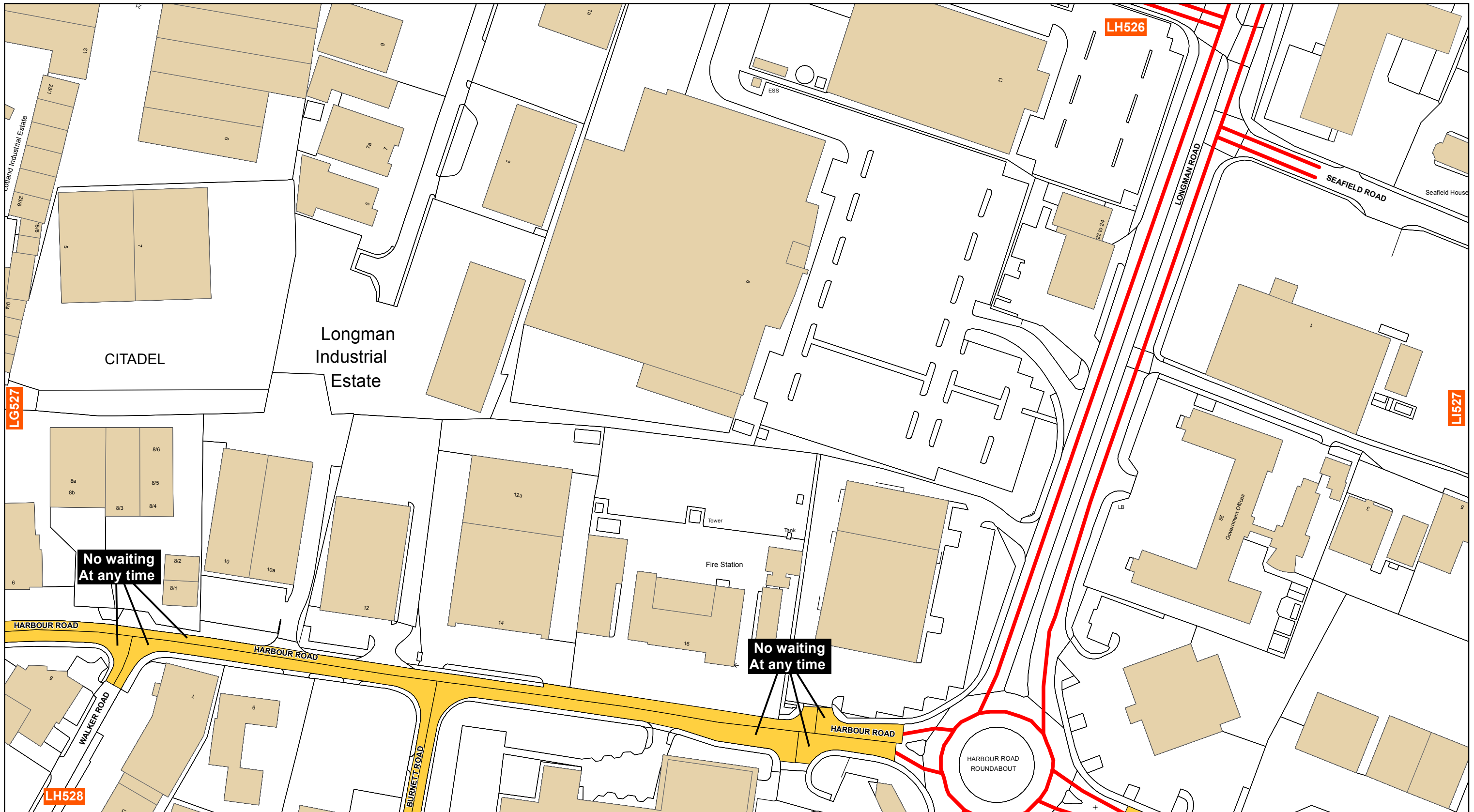
DATE

04/10/2016



MAP NUMBER

LH526



The Highland Council
Headquarters
Glenurquhart Rd
Inverness
IV35NX

**THE HIGHLAND COUNCIL
(PROHIBITION AND RESTRICTION
OF WAITING AND LOADING AND
PARKING PLACES)
(DECriminalISED PARKING
ENFORCEMENT AND
CONSOLIDATION) ORDER 2016**

Reproduced by permission of Ordnance Survey on behalf of HMSO
© Crown copyright and database right 2016. All rights reserved.
Ordnance Survey licence 100023369.
This plan has been produced specifically to supply an individual
with value added Local Authority information.
Unauthorised reproduction infringes Crown Copyright
and may lead to prosecution or Civil Proceed

Key

Shade Restriction

- No Waiting At Any Time
- No Waiting
- Taxi Ranks
- Limited Waiting
- Zonal Restrictions

Shade Restriction

- No Waiting At Any Time / No Loading
- No Waiting / No Loading
- Pay And Display
- Miscellaneous Restrictions
- No Stopping On Main Carriageway


Shade Restriction

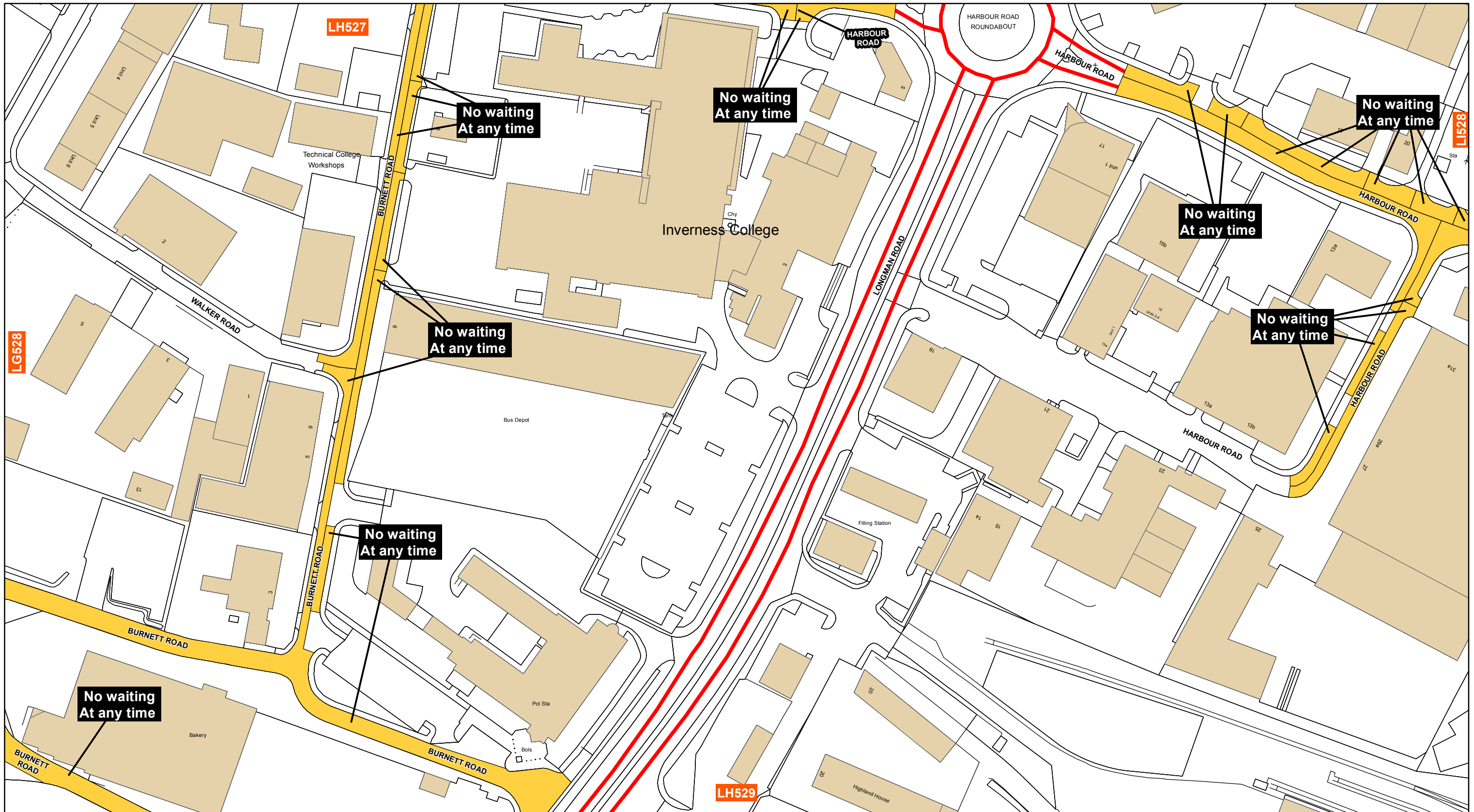
- No Waiting At Any Time / No Loading At Any Time
- Loading Restrictions
- Permit Holders Only
- Disabled Badge Holders Only
- No Stopping At Any time On Verge Or Footway

SCALE 1:1,250
0 10 20 40 metres

DATE **04/10/2016**

MAP NUMBER **LH527**





The Highland Council
 Headquarters
 Glenurquhart Rd
 Inverness
 IV35NX

**THE HIGHLAND COUNCIL
 (PROHIBITION AND RESTRICTION
 OF WAITING AND LOADING AND
 PARKING PLACES)
 (DECriminalISED PARKING
 ENFORCEMENT AND
 CONSOLIDATION) ORDER 2016**

Reproduced by permission of Ordnance Survey on behalf of HMSO
 © Crown copyright and database right 2016. All rights reserved.
 Ordnance Survey licence 100023369.
 This plan has been produced specifically to supply an individual
 with value added Local Authority information.
 Unauthorised reproduction infringes Crown Copyright
 and may lead to prosecution or Civil Proceed

Key

Shade Restriction

- No Waiting At Any Time
- No Waiting
- Taxi Ranks
- Limited Waiting
- Zonal Restrictions

Shade Restriction

- No Waiting At Any Time / No Loading
- No Waiting / No Loading
- Pay And Display
- Miscellaneous Restrictions
- No Stopping On Main Carriageway

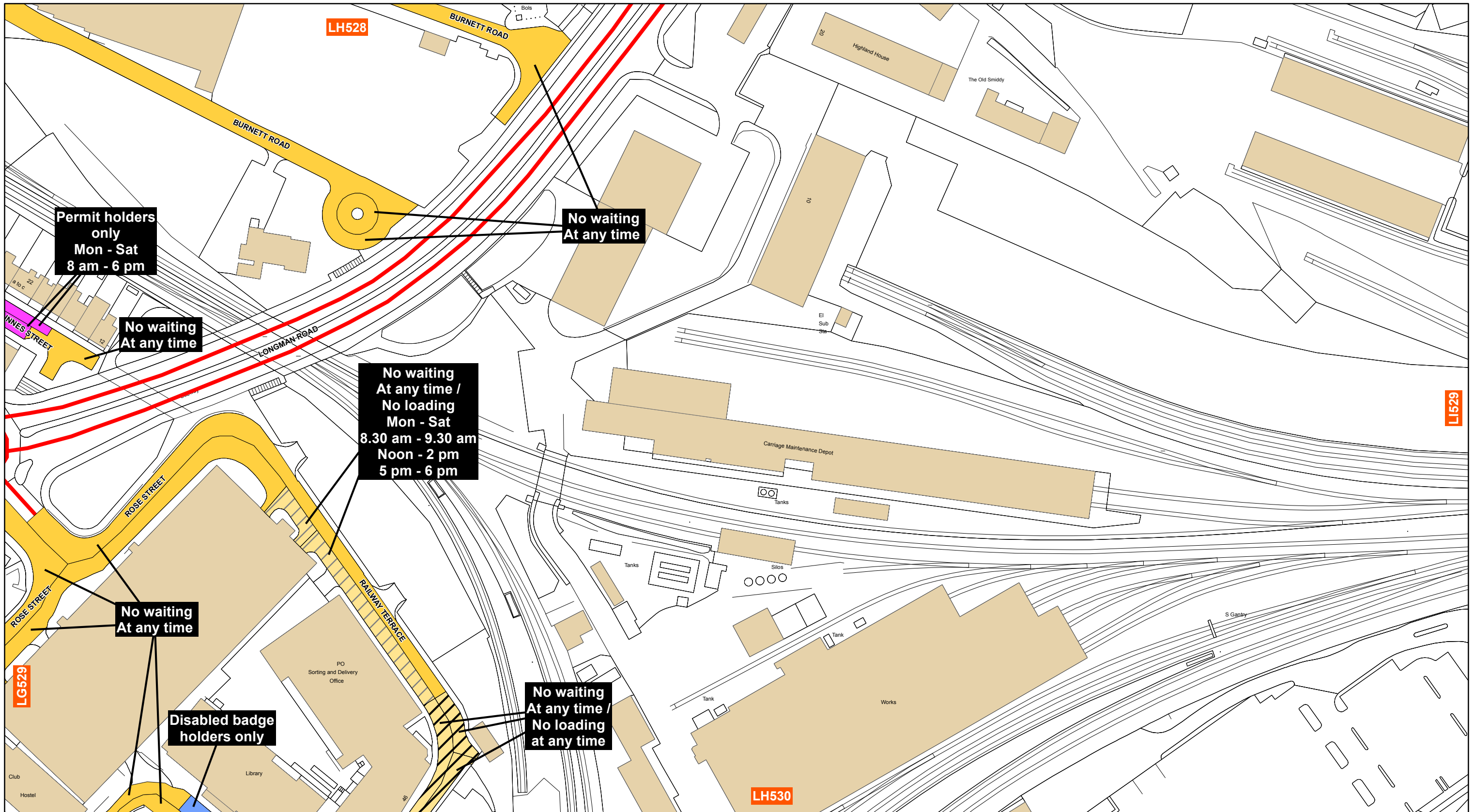
Shade Restriction

- No Waiting At Any Time / No Loading At Any Time
- Loading Restrictions
- Permit Holders Only
- Disabled Badge Holders Only
- No Stopping At Any time On Verge Or Footway

SCALE 1:1,250
 0 10 20 40 metres

DATE 04/10/2016

MAP NUMBER LH528



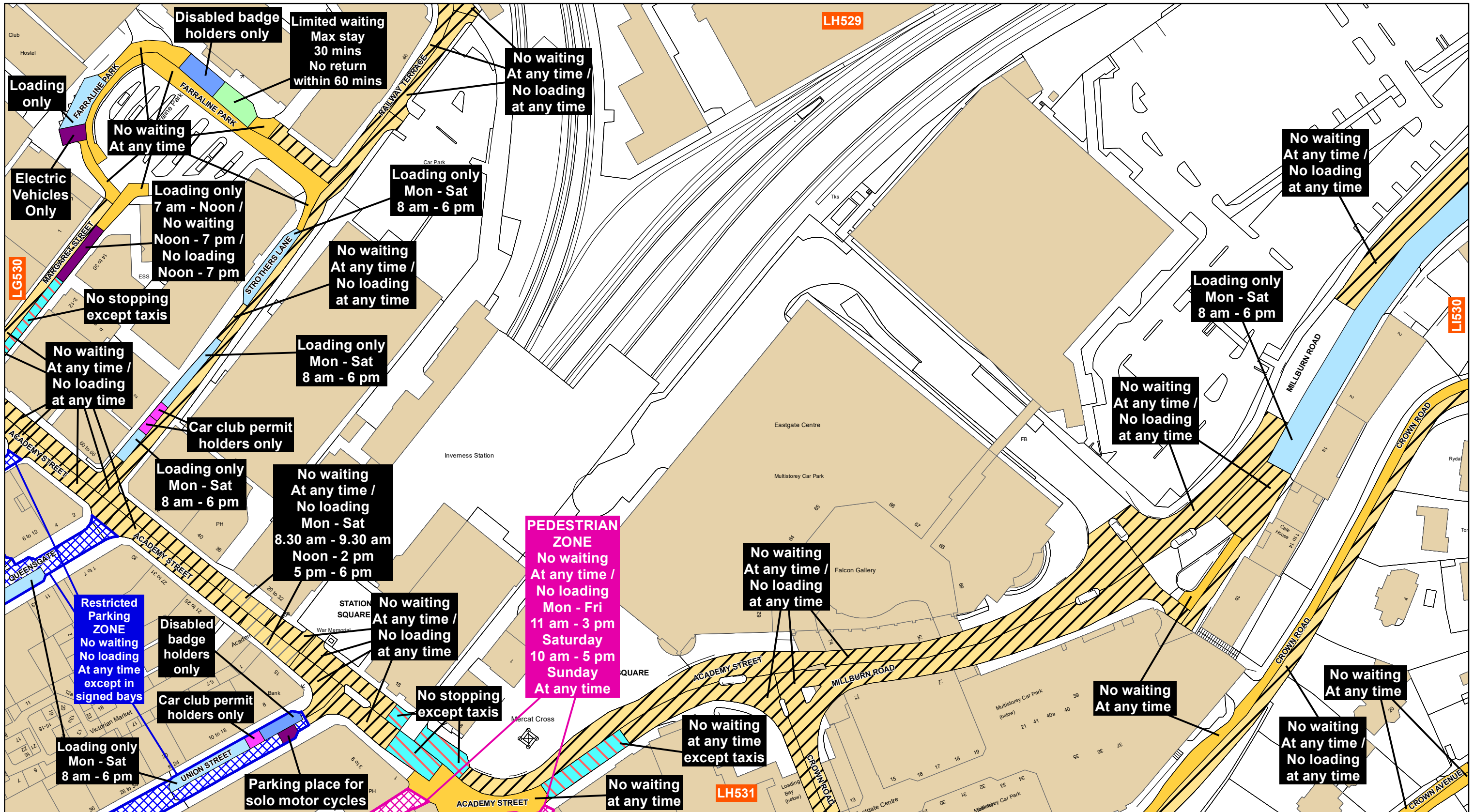
The Highland Council
 Headquarters
 Glenurquhart Rd
 Inverness
 IV35NX

**THE HIGHLAND COUNCIL
 (PROHIBITION AND RESTRICTION
 OF WAITING AND LOADING AND
 PARKING PLACES)
 (DECriminalISED PARKING
 ENFORCEMENT AND
 CONSOLIDATION) ORDER 2016**

Reproduced by permission of Ordnance Survey on behalf of HMSO
 © Crown copyright and database right 2016. All rights reserved.
 Ordnance Survey licence 100023369.
 This plan has been produced specifically to supply an individual
 with value added Local Authority information.
 Unauthorised reproduction infringes Crown Copyright
 and may lead to prosecution or Civil Proceed

Key			
Shade	Restriction	Shade	Restriction
	No Waiting At Any Time		No Waiting At Any Time / No Loading
	No Waiting		Loading Restrictions
	Permit Holders Only		Limited Waiting
	No Stopping On Main Carriageway		No Stopping At Any time On Verge Or Footway
	No Waiting At Any Time / No Loading At Any Time		Taxi Ranks
	No Waiting / No Loading		Miscellaneous Restrictions
	Pay And Display		Zonal Restrictions (Excluding Pedestrian Zones)
	Disabled Badge Holders Only		Pedestrian Zones

SCALE 1:1,250
DATE 01/08/2017
MAP NUMBER LH529a



The Highland Council
Comhairle na Gàidhealtachd

The Highland Council
 Headquarters
 Glenurquhart Rd
 Inverness
 IV35NX

**THE HIGHLAND COUNCIL
 (PROHIBITION AND RESTRICTION
 OF WAITING AND LOADING AND
 PARKING PLACES)
 (DECriminalISED PARKING
 ENFORCEMENT AND
 CONSOLIDATION) ORDER 2016**

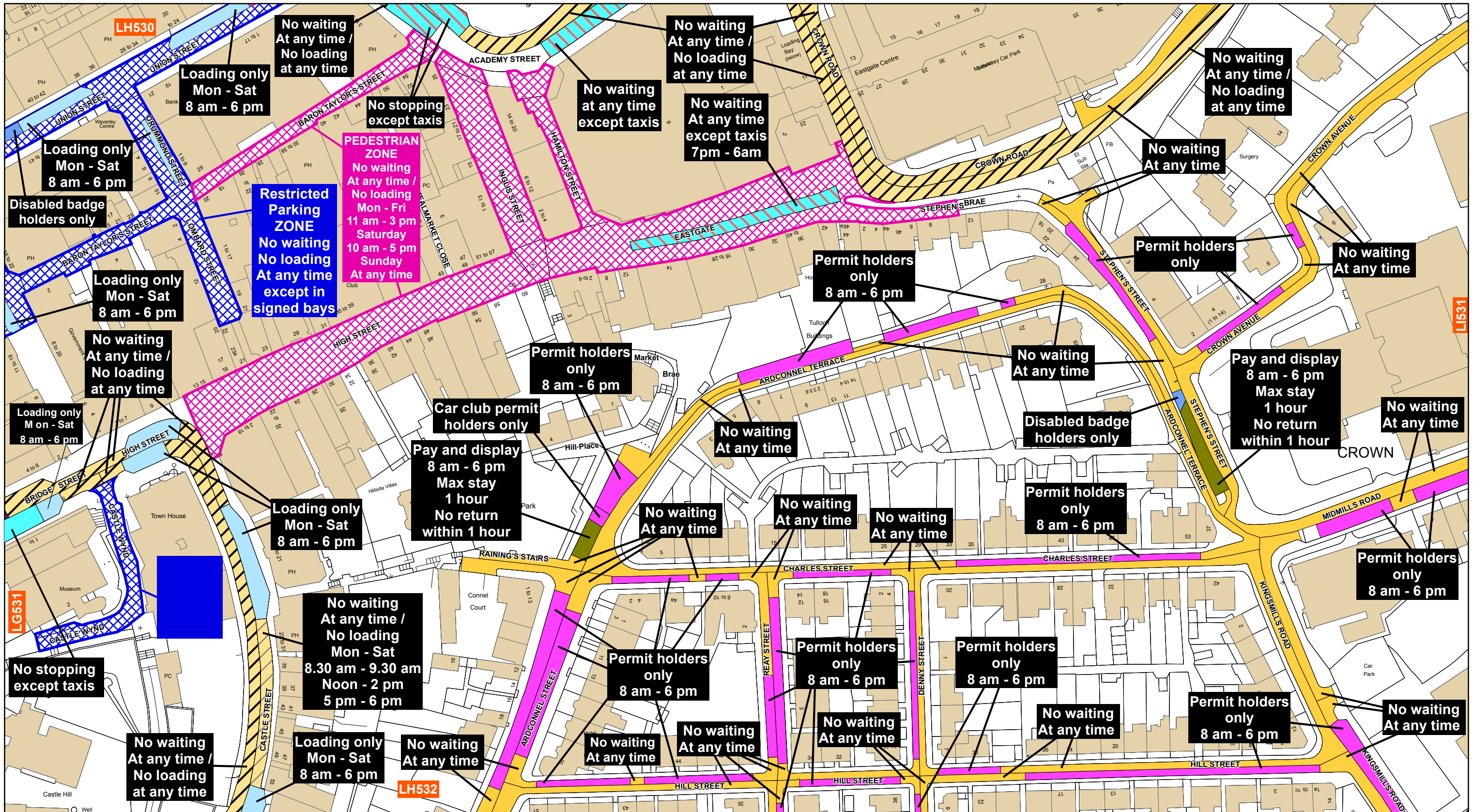
Reproduced by permission of Ordnance Survey on behalf of HMSO
 © Crown copyright and database right 2016. All rights reserved.
 Ordnance Survey licence 100023369.
 This plan has been produced specifically to supply an individual
 with value added Local Authority information.
 Unauthorised reproduction infringes Crown Copyright
 and may lead to prosecution or Civil Proceed

Key		Key		Key		Key	
Shade	Restriction	Shade	Restriction	Shade	Restriction	Shade	Restriction
	No Waiting At Any Time		No Waiting At Any Time / No Loading		No Waiting At Any Time / No Loading At Any Time		No Waiting / No Loading
	No Waiting		Loading Restrictions		Taxi Ranks		Pay And Display
	Permit Holders Only		Limited Waiting		Miscellaneous Restrictions		Disabled Badge Holders Only
	No Stopping On Main Carriageway		No Stopping At Any time On Verge Or Footway		Zonal Restrictions (Excluding Pedestrian Zones)		Pedestrian Zones

SCALE
1:1,250

DATE
01/08/2017

MAP NUMBER
LH530b



The Highland Council
 Headquarters
 Glenurquhart Rd
 Inverness
 IV35NX

**THE HIGHLAND COUNCIL
 (PROHIBITION AND RESTRICTION
 OF WAITING AND LOADING AND
 PARKING PLACES)
 (DECriminalISED PARKING
 ENFORCEMENT AND
 CONSOLIDATION) ORDER 2016**

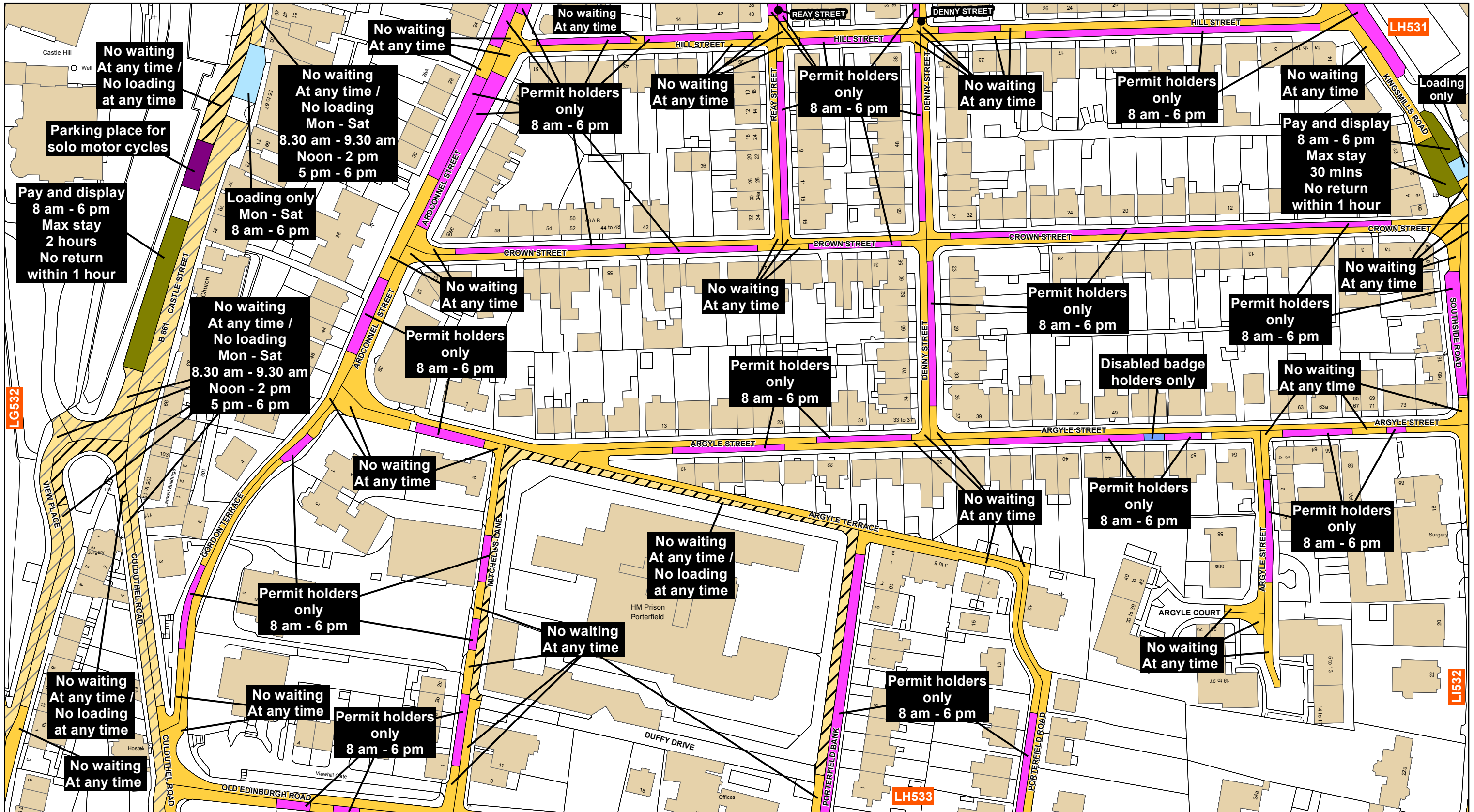
Reproduced by permission of Ordnance Survey on behalf of HMSO
 © Crown copyright and database right 2016. All rights reserved.
 Ordnance Survey licence 100023369.
 This plan has been produced specifically to supply an individual
 with value added Local Authority information.
 Unauthorised reproduction infringes Crown Copyright
 and may lead to prosecution or Civil Proceed

Key		Key		Key		Key	
Shade	Restriction	Shade	Restriction	Shade	Restriction	Shade	Restriction
	No Waiting At Any Time		No Waiting At Any Time / No Loading		No Waiting At Any Time / No Loading At Any Time		No Waiting / No Loading
	No Waiting		Loading Restrictions		Taxi Ranks		Pay And Display
	Permit Holders Only		Limited Waiting		Miscellaneous Restrictions		Disabled Badge Holders Only
	No Stopping On Main Carriageway		No Stopping At Any time On Verge Or Footway		Zonal Restrictions (Excluding Pedestrian Zones)		Pedestrian Zones

SCALE
1:1,250

DATE
01/08/2017

MAP NUMBER
LH531a



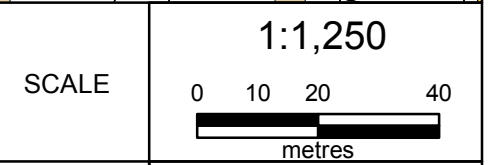
**THE HIGHLAND COUNCIL
(PROHIBITION AND RESTRICTION
OF WAITING AND LOADING AND
PARKING PLACES)
(DECriminalISED PARKING
ENFORCEMENT AND
CONSOLIDATION) ORDER 2016**

The Highland Council
Headquarters
Glenurquhart Rd
Inverness
IV35NX

Reproduced by permission of Ordnance Survey on behalf of HMSO
© Crown copyright and database right 2016. All rights reserved.
Ordnance Survey licence 100023369.
This plan has been produced specifically to supply an individual
with value added Local Authority information.
Unauthorised reproduction infringes Crown Copyright
and may lead to prosecution or Civil Proceed

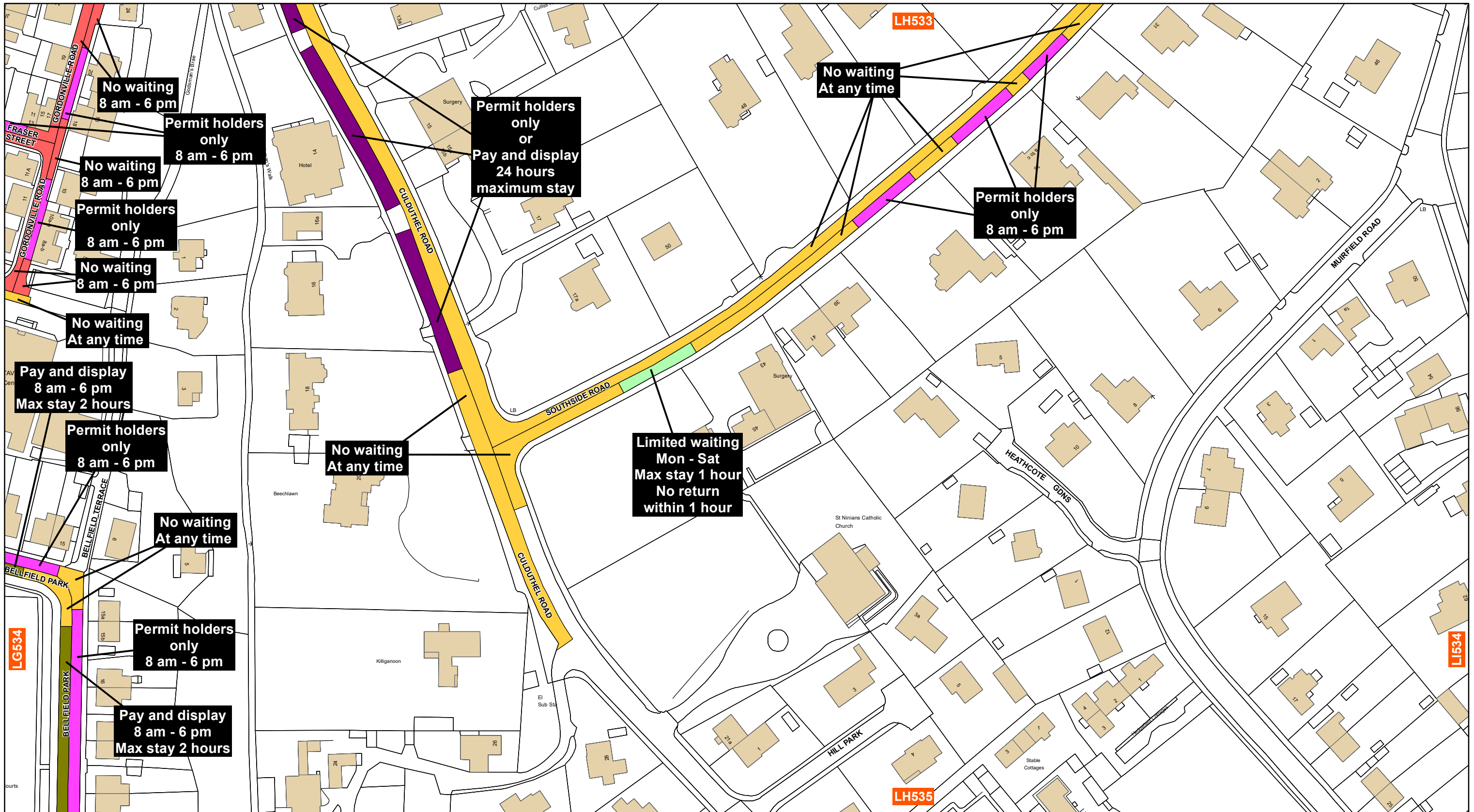
Key

Shade	Restriction	Shade	Restriction	Shade	Restriction
	No Waiting At Any Time		No Waiting At Any Time / No Loading		No Waiting At Any Time / No Loading At Any Time
	No Waiting		No Waiting / No Loading		Loading Restrictions
	Taxi Ranks		Pay And Display		Permit Holders Only
	Limited Waiting		Miscellaneous Restrictions		Disabled Badge Holders Only
	Zonal Restrictions		No Stopping On Main Carriageway		No Stopping At Any time On Verge Or Footway



DATE **04/10/2016**

MAP NUMBER **LH532**



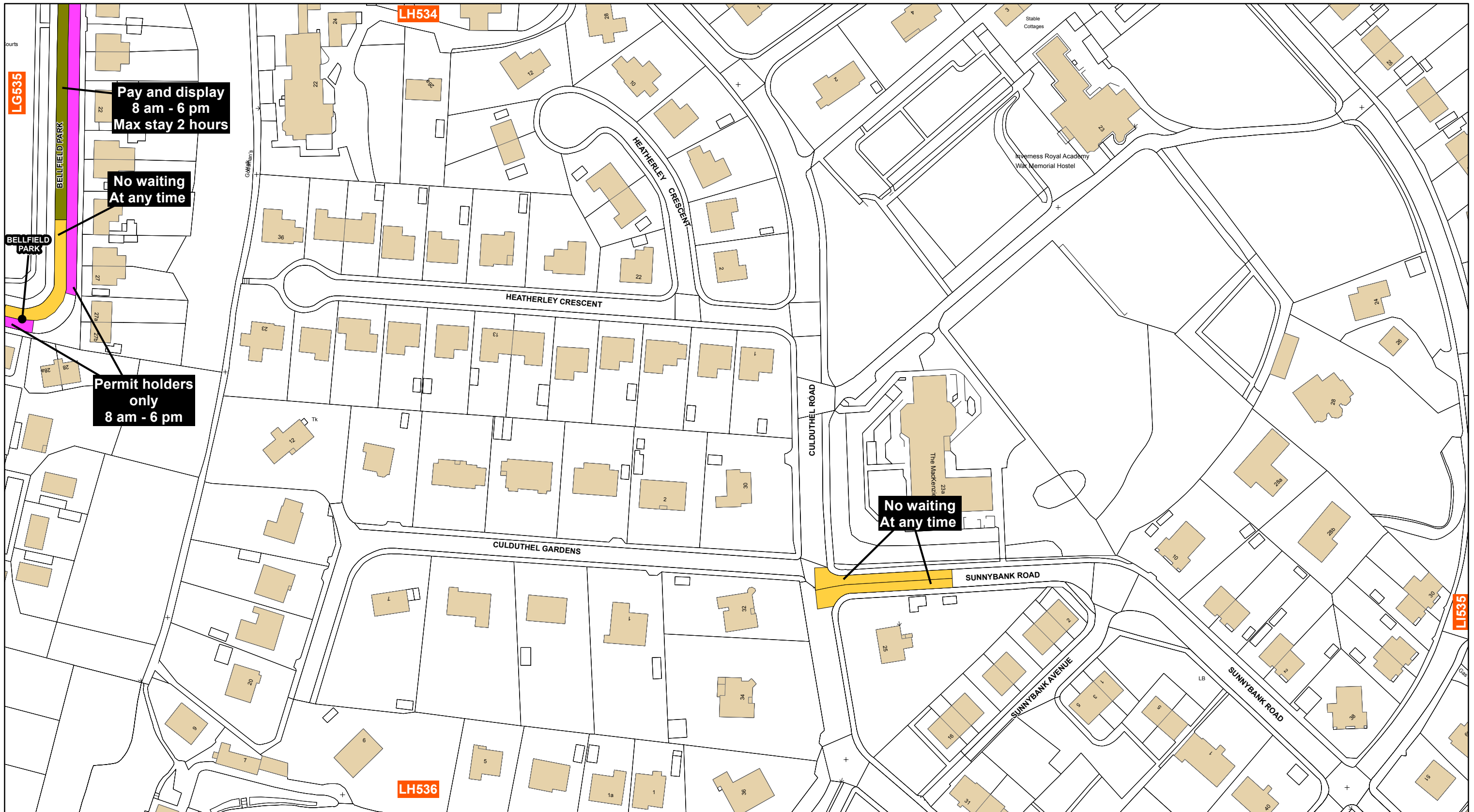
The Highland Council
 Headquarters
 Glenurquhart Rd
 Inverness
 IV35NX

**THE HIGHLAND COUNCIL
 (PROHIBITION AND RESTRICTION
 OF WAITING AND LOADING AND
 PARKING PLACES)
 (DECriminalISED PARKING
 ENFORCEMENT AND
 CONSOLIDATION) ORDER 2016**

Reproduced by permission of Ordnance Survey on behalf of HMSO
 © Crown copyright and database right 2016. All rights reserved.
 Ordnance Survey licence 100023369.
 This plan has been produced specifically to supply an individual
 with value added Local Authority information.
 Unauthorised reproduction infringes Crown Copyright
 and may lead to prosecution or Civil Proceed

Key		Key		Key		Key	
Shade	Restriction	Shade	Restriction	Shade	Restriction	Shade	Restriction
	No Waiting At Any Time		No Waiting At Any Time / No Loading		No Waiting At Any Time / No Loading At Any Time		No Waiting / No Loading
	No Waiting		Loading Restrictions		Taxi Ranks		Pay And Display
	Permit Holders Only		Limited Waiting		Miscellaneous Restrictions		Disabled Badge Holders Only
	No Stopping On Main Carriageway		No Stopping At Any time On Verge Or Footway		Zonal Restrictions (Excluding Pedestrian Zones)		Pedestrian Zones

SCALE 1:1,250
DATE 01/08/2017
MAP NUMBER LH534a



The Highland Council
 Headquarters
 Glenurquhart Rd
 Inverness
 IV35NX

**THE HIGHLAND COUNCIL
 (PROHIBITION AND RESTRICTION
 OF WAITING AND LOADING AND
 PARKING PLACES)
 (DECriminalISED PARKING
 ENFORCEMENT AND
 CONSOLIDATION) ORDER 2016**

Reproduced by permission of Ordnance Survey on behalf of HMSO
 © Crown copyright and database right 2016. All rights reserved.
 Ordnance Survey licence 100023369.
 This plan has been produced specifically to supply an individual
 with value added Local Authority information.
 Unauthorised reproduction infringes Crown Copyright
 and may lead to prosecution or Civil Proceed

Key

Shade	Restriction	Shade	Restriction	Shade	Restriction	Shade	Restriction
	No Waiting At Any Time		No Waiting At Any Time / No Loading		No Waiting At Any Time / No Loading At Any Time		No Waiting / No Loading
	No Waiting		Loading Restrictions		Taxi Ranks		Pay And Display
	Permit Holders Only		Limited Waiting		Miscellaneous Restrictions		Disabled Badge Holders Only
	No Stopping On Main Carriageway		No Stopping At Any time On Verge Or Footway		Zonal Restrictions (Excluding Pedestrian Zones)		Pedestrian Zones

SCALE
1:1,250

DATE
01/08/2017

MAP NUMBER
LH535a

LI522

Sand and Shingle

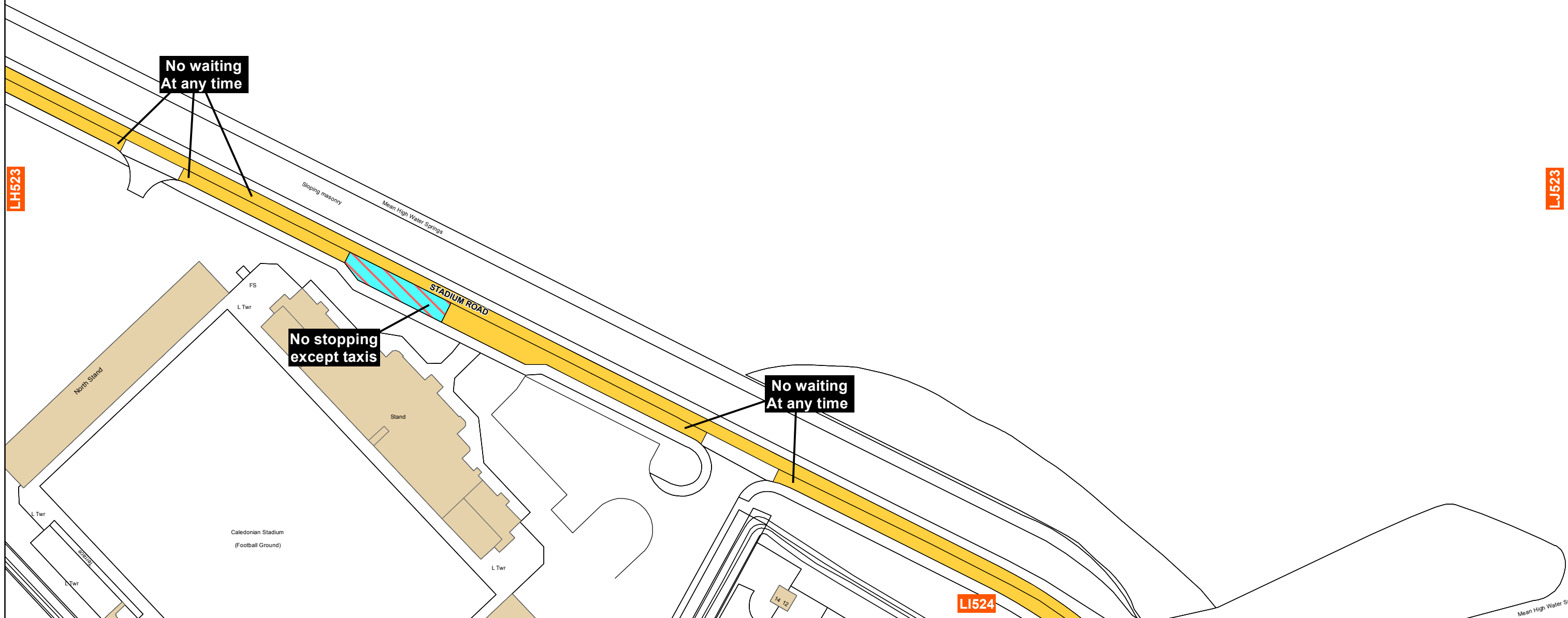
No waiting
At any time

LH523

LJ523

No stopping
except taxis

No waiting
At any time



**THE HIGHLAND COUNCIL
(PROHIBITION AND RESTRICTION
OF WAITING AND LOADING AND
PARKING PLACES)
(DECriminalISED PARKING
ENFORCEMENT AND
CONSOLIDATION) ORDER 2016**

The Highland Council
Headquarters
Glenurquhart Rd
Inverness
IV35NX

Reproduced by permission of Ordnance Survey on behalf of HMSO
© Crown copyright and database right 2016. All rights reserved.
Ordnance Survey licence 100023369.
This plan has been produced specifically to supply an individual
with value added Local Authority information.
Unauthorised reproduction infringes Crown Copyright
and may lead to prosecution or Civil Proceed

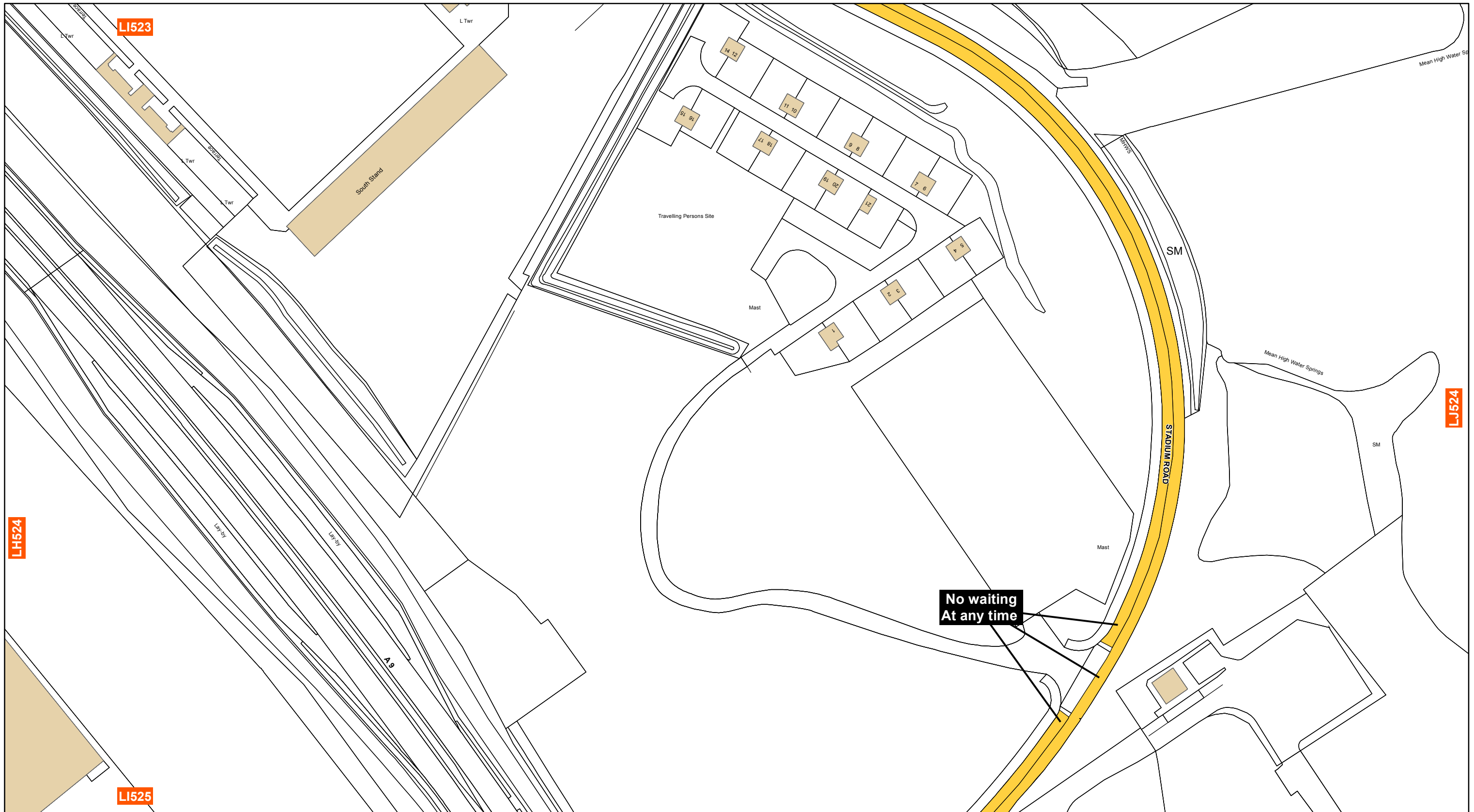
Key

Shade	Restriction	Shade	Restriction	Shade	Restriction
	No Waiting At Any Time		No Waiting At Any Time / No Loading		No Waiting At Any Time / No Loading At Any Time
	No Waiting		No Waiting / No Loading		Loading Restrictions
	Taxi Ranks		Pay And Display		Permit Holders Only
	Limited Waiting		Miscellaneous Restrictions		Disabled Badge Holders Only
	Zonal Restrictions		No Stopping On Main Carriageway		No Stopping At Any time On Verge Or Footway

SCALE 1:1,250
0 10 20 40 metres

DATE 04/10/2016

MAP NUMBER LI523








The Highland Council
 Headquarters
 Glenurquhart Rd
 Inverness
 IV35NX

**THE HIGHLAND COUNCIL
 (PROHIBITION AND RESTRICTION
 OF WAITING AND LOADING AND
 PARKING PLACES)
 (DECriminalISED PARKING
 ENFORCEMENT AND
 CONSOLIDATION) ORDER 2016**






Reproduced by permission of Ordnance Survey on behalf of HMSO
 © Crown copyright and database right 2016. All rights reserved.
 Ordnance Survey licence 100023369.
 This plan has been produced specifically to supply an individual
 with value added Local Authority information.
 Unauthorised reproduction infringes Crown Copyright
 and may lead to prosecution or Civil Proceed

Key

Shade Restriction

-  No Waiting At Any Time
-  No Waiting
-  Taxi Ranks
-  Limited Waiting
-  Zonal Restrictions

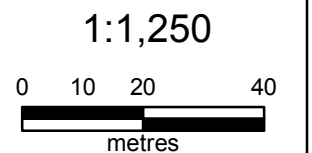
Shade Restriction

-  No Waiting At Any Time / No Loading
-  No Waiting / No Loading
-  Pay And Display
-  Miscellaneous Restrictions
-  No Stopping On Main Carriageway

Shade Restriction

-  No Waiting At Any Time / No Loading At Any Time
-  Loading Restrictions
-  Permit Holders Only
-  Disabled Badge Holders Only
-  No Stopping At Any time On Verge Or Footway

SCALE



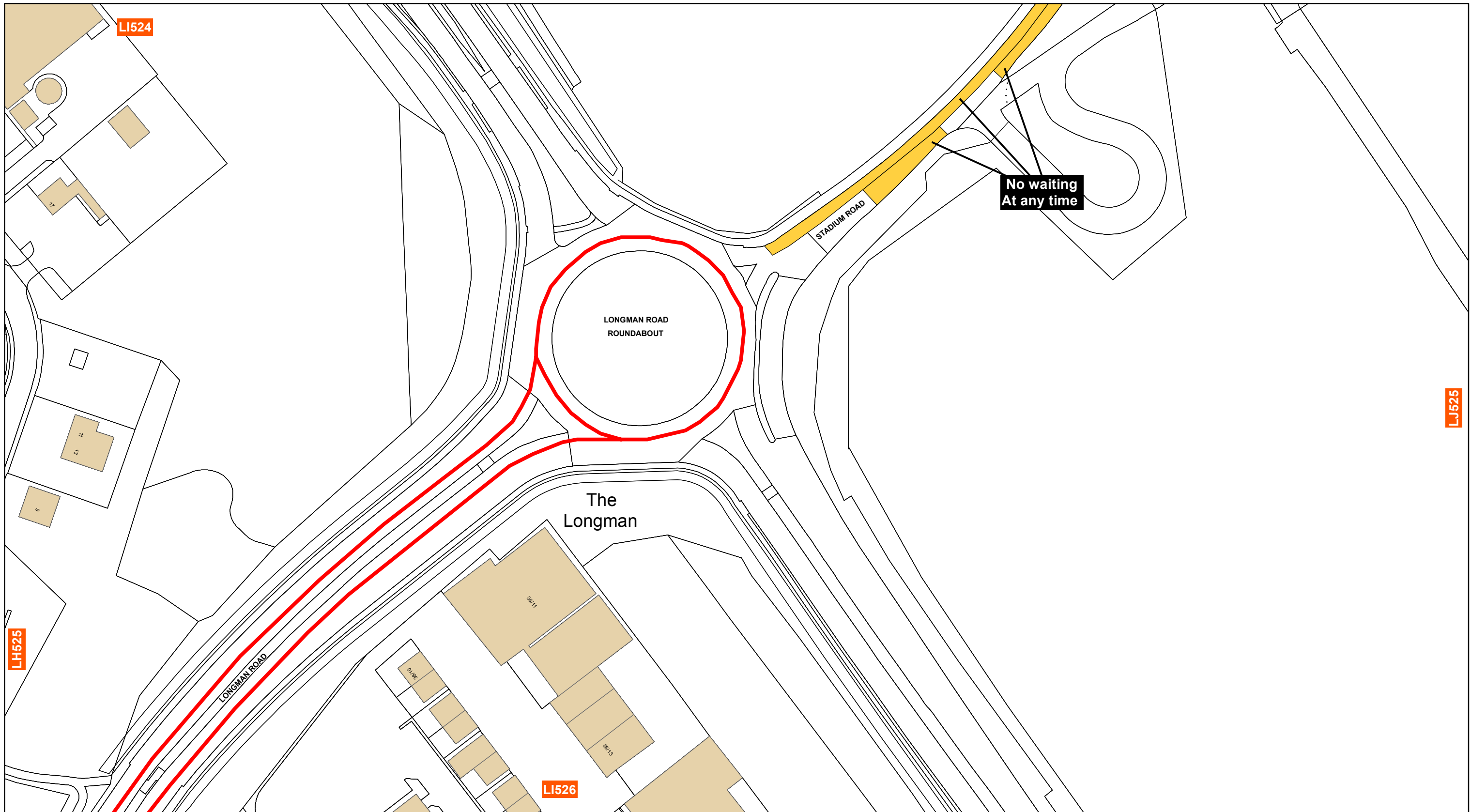
DATE

04/10/2016



MAP NUMBER

LI524








The Highland Council
 Headquarters
 Glenurquhart Rd
 Inverness
 IV35NX

**THE HIGHLAND COUNCIL
 (PROHIBITION AND RESTRICTION
 OF WAITING AND LOADING AND
 PARKING PLACES)
 (DECriminalISED PARKING
 ENFORCEMENT AND
 CONSOLIDATION) ORDER 2016**






Reproduced by permission of Ordnance Survey on behalf of HMSO
 © Crown copyright and database right 2016. All rights reserved.
 Ordnance Survey licence 100023369.
 This plan has been produced specifically to supply an individual
 with value added Local Authority information.
 Unauthorised reproduction infringes Crown Copyright
 and may lead to prosecution or Civil Proceed

Key






Shade Restriction

-  No Waiting At Any Time
-  No Waiting
-  Taxi Ranks
-  Limited Waiting
-  Zonal Restrictions

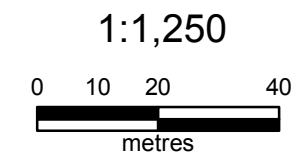
Shade Restriction

-  No Waiting At Any Time / No Loading
-  No Waiting / No Loading
-  Pay And Display
-  Miscellaneous Restrictions
-  No Stopping On Main Carriageway

Shade Restriction

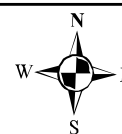
-  No Waiting At Any Time / No Loading At Any Time
-  Loading Restrictions
-  Permit Holders Only
-  Disabled Badge Holders Only
-  No Stopping At Any time On Verge Or Footway

SCALE



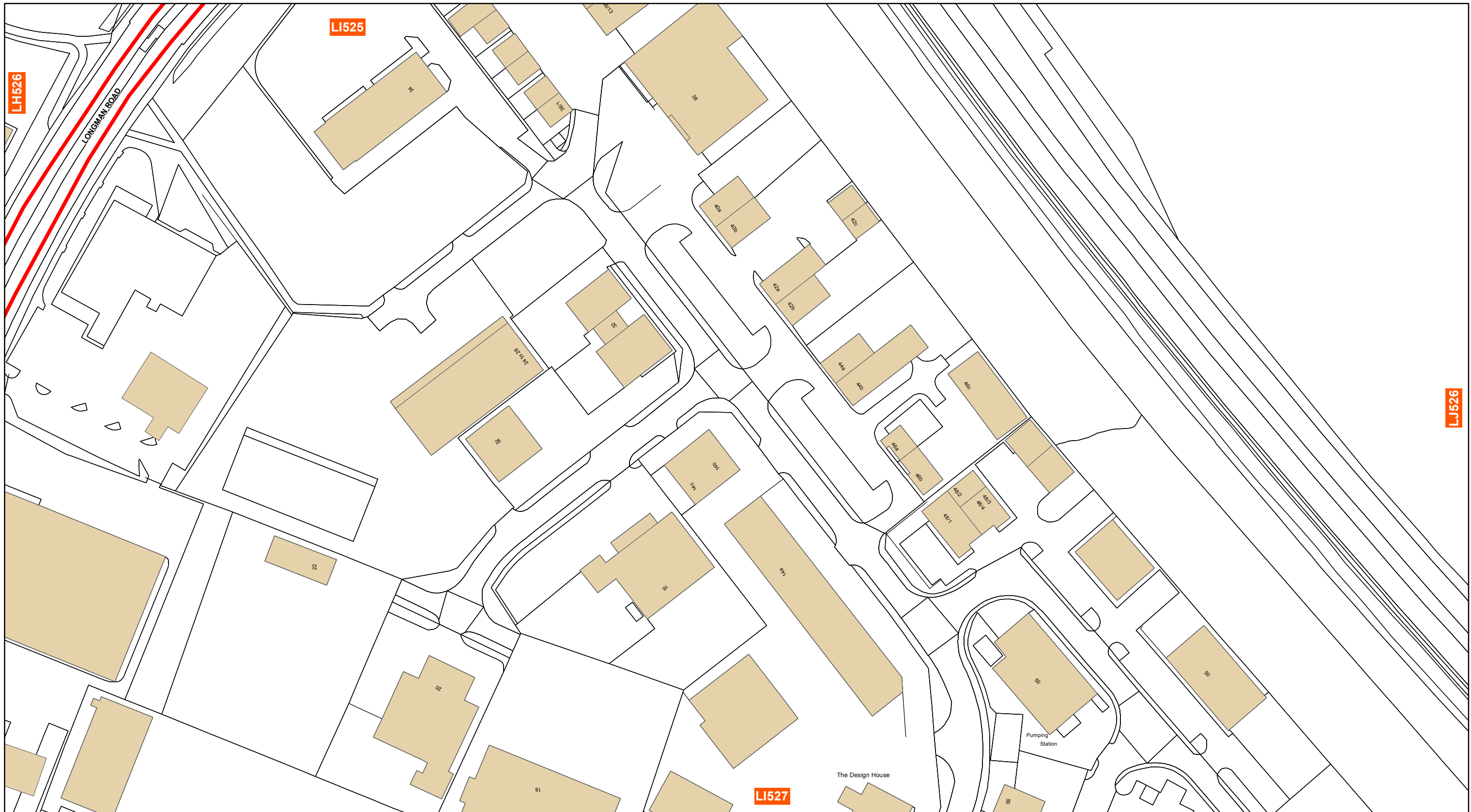
DATE

04/10/2016



MAP NUMBER

LI525



The Highland Council
Headquarters
Glenurquhart Rd
Inverness
IV35NX

**THE HIGHLAND COUNCIL
(PROHIBITION AND RESTRICTION
OF WAITING AND LOADING AND
PARKING PLACES)
(DECriminalISED PARKING
ENFORCEMENT AND
CONSOLIDATION) ORDER 2016**

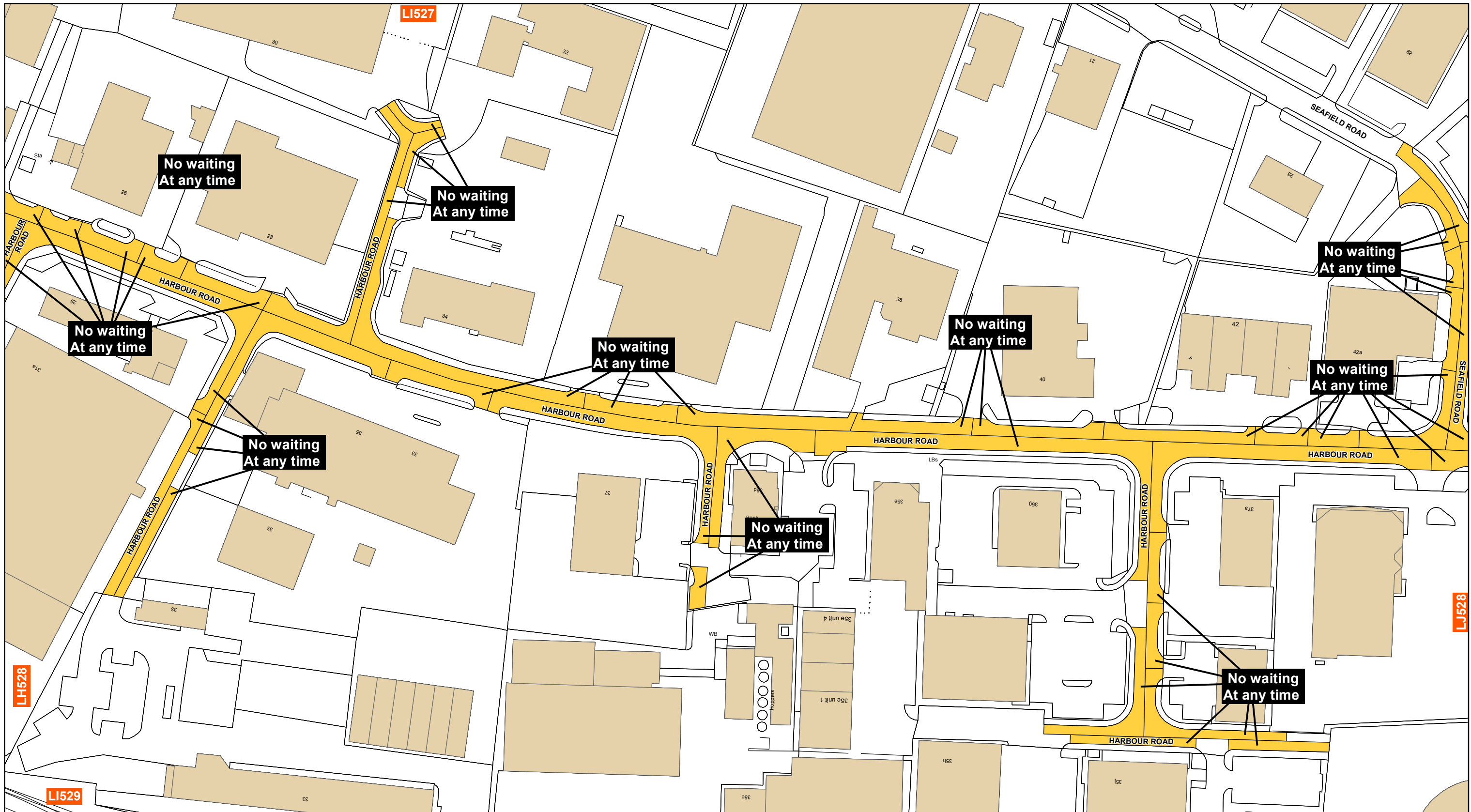
Reproduced by permission of Ordnance Survey on behalf of HMSO
© Crown copyright and database right 2016. All rights reserved.
Ordnance Survey licence 100023369.
This plan has been produced specifically to supply an individual
with value added Local Authority information.
Unauthorised reproduction infringes Crown Copyright
and may lead to prosecution or Civil Proceed

Key		Shade Restriction		Shade Restriction	
	No Waiting At Any Time		No Waiting At Any Time / No Loading		No Waiting At Any Time / No Loading At Any Time
	No Waiting		No Waiting / No Loading		Loading Restrictions
	Taxi Ranks		Pay And Display		Permit Holders Only
	Limited Waiting		Miscellaneous Restrictions		Disabled Badge Holders Only
	Zonal Restrictions		No Stopping On Main Carriageway		No Stopping At Any time On Verge Or Footway

SCALE	1:1,250
	0 10 20 40 metres

DATE	04/10/2016
------	------------

	MAP NUMBER	LI526
--	------------	-------








The Highland Council
Headquarters
Glenurquhart Rd
Inverness
IV35NX

**THE HIGHLAND COUNCIL
(PROHIBITION AND RESTRICTION
OF WAITING AND LOADING AND
PARKING PLACES)
(DECriminalISED PARKING
ENFORCEMENT AND
CONSOLIDATION) ORDER 2016**






Reproduced by permission of Ordnance Survey on behalf of HMSO
© Crown copyright and database right 2016. All rights reserved.
Ordnance Survey licence 100023369.
This plan has been produced specifically to supply an individual
with value added Local Authority information.
Unauthorised reproduction infringes Crown Copyright
and may lead to prosecution or Civil Proceed

Key

Shade Restriction

-  No Waiting At Any Time
-  No Waiting
-  Taxi Ranks
-  Limited Waiting
-  Zonal Restrictions

Shade Restriction

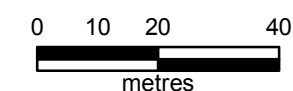
-  No Waiting At Any Time / No Loading
-  No Waiting / No Loading
-  Pay And Display
-  Miscellaneous Restrictions
-  No Stopping On Main Carriageway

Shade Restriction

-  No Waiting At Any Time / No Loading At Any Time
-  Loading Restrictions
-  Permit Holders Only
-  Disabled Badge Holders Only
-  No Stopping At Any time On Verge Or Footway

SCALE

1:1,250



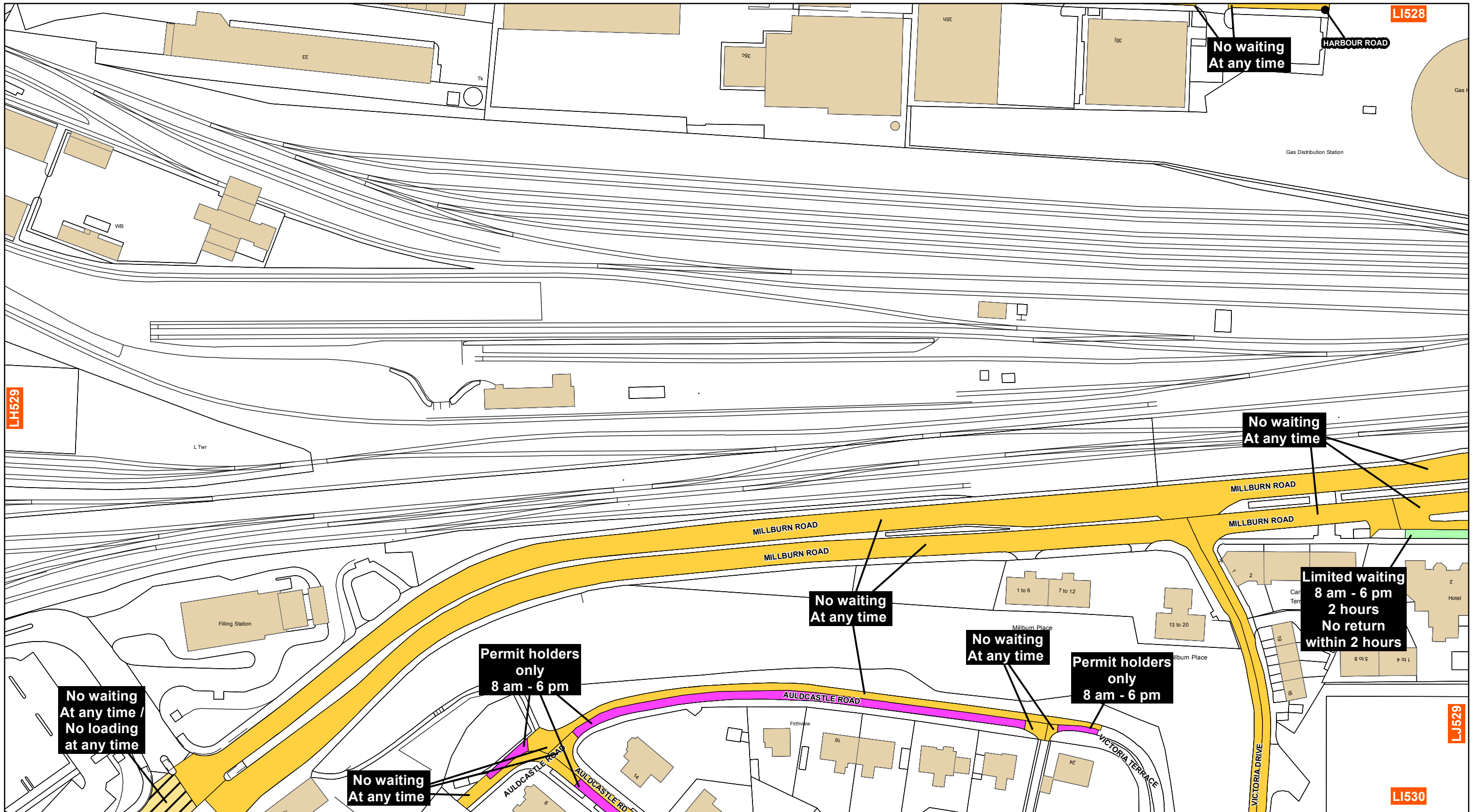
DATE

04/10/2016



MAP NUMBER

LI528



The Highland Council
Headquarters
Glenurquhart Rd
Inverness
IV35NX

**THE HIGHLAND COUNCIL
(PROHIBITION AND RESTRICTION
OF WAITING AND LOADING AND
PARKING PLACES)
(DECriminalISED PARKING
ENFORCEMENT AND
CONSOLIDATION) ORDER 2016**

Reproduced by permission of Ordnance Survey on behalf of HMSO
© Crown copyright and database right 2016. All rights reserved.
Ordnance Survey licence 100023369.
This plan has been produced specifically to supply an individual
with value added Local Authority information.
Unauthorised reproduction infringes Crown Copyright
and may lead to prosecution or Civil Proceed

Key

Shade	Restriction	Shade	Restriction	Shade	Restriction
	No Waiting At Any Time		No Waiting At Any Time / No Loading		No Waiting At Any Time / No Loading At Any Time
	No Waiting		No Waiting / No Loading		Loading Restrictions
	Taxi Ranks		Pay And Display		Permit Holders Only
	Limited Waiting		Miscellaneous Restrictions		Disabled Badge Holders Only
	Zonal Restrictions		No Stopping On Main Carriageway		No Stopping At Any time On Verge Or Footway

SCALE 1:1,250
0 10 20 40 metres

DATE 04/10/2016

MAP NUMBER LI529



The Highland Council
Headquarters
Glenurquhart Rd
Inverness
IV35NX

**THE HIGHLAND COUNCIL
(PROHIBITION AND RESTRICTION
OF WAITING AND LOADING AND
PARKING PLACES)
(DECriminalISED PARKING
ENFORCEMENT AND
CONSOLIDATION) ORDER 2016**

Reproduced by permission of Ordnance Survey on behalf of HMSO
© Crown copyright and database right 2016. All rights reserved.
Ordnance Survey licence 100023369.
This plan has been produced specifically to supply an individual
with value added Local Authority information.
Unauthorised reproduction infringes Crown Copyright
and may lead to prosecution or Civil Proceed

Key

Shade Restriction

- No Waiting At Any Time
- No Waiting
- Taxi Ranks
- Limited Waiting
- Zonal Restrictions

Shade Restriction

- No Waiting At Any Time / No Loading
- No Waiting / No Loading
- Pay And Display
- Miscellaneous Restrictions
- No Stopping On Main Carriageway

Shade Restriction

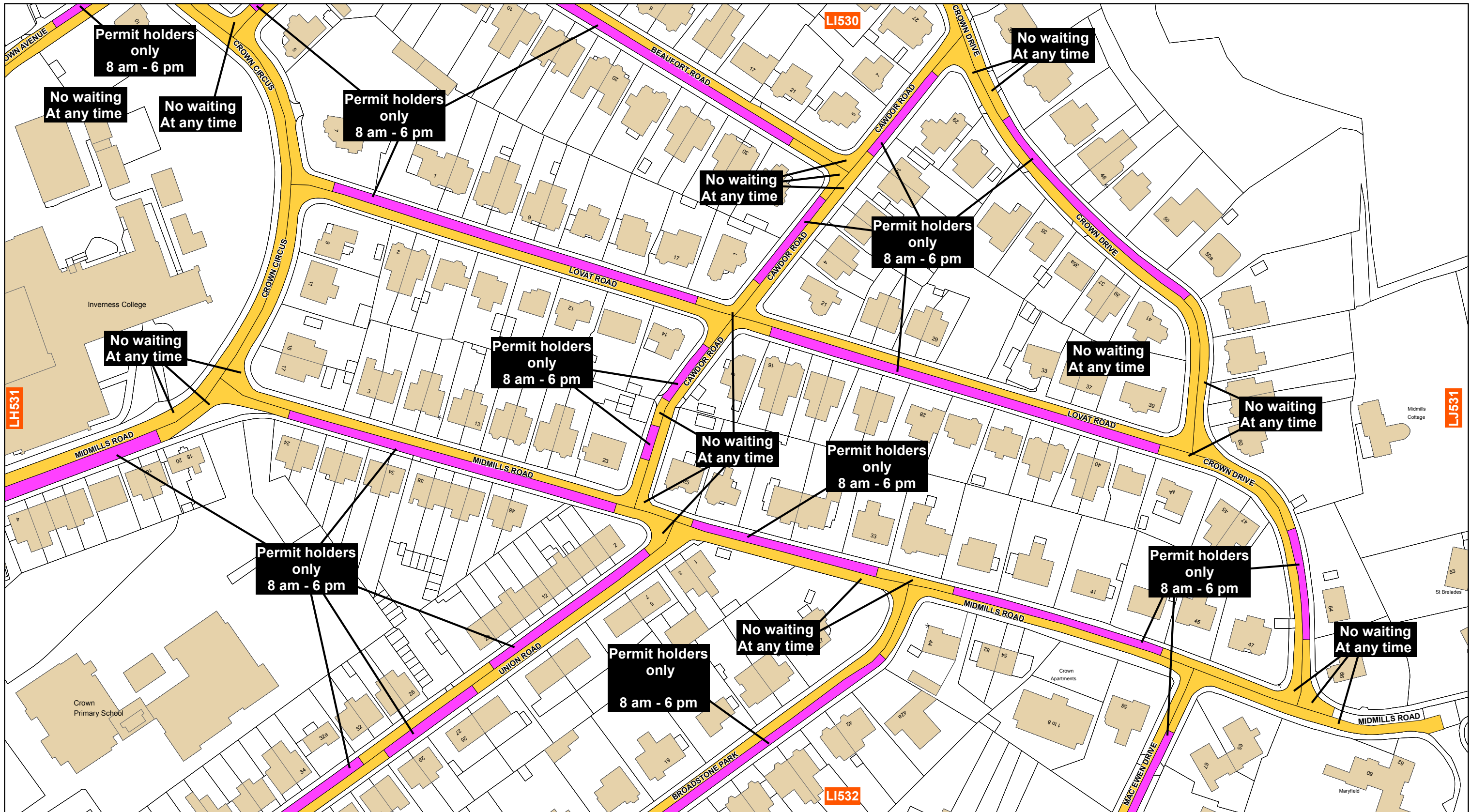
- No Waiting At Any Time / No Loading At Any Time
- Loading Restrictions
- Permit Holders Only
- Disabled Badge Holders Only
- No Stopping At Any time On Verge Or Footway

SCALE 1:1,250
0 10 20 40 metres

DATE **04/10/2016**

MAP NUMBER **LI530**





The Highland Council
 Headquarters
 Glenurquhart Rd
 Inverness
 IV35NX

**THE HIGHLAND COUNCIL
 (PROHIBITION AND RESTRICTION
 OF WAITING AND LOADING AND
 PARKING PLACES)
 (DECriminalISED PARKING
 ENFORCEMENT AND
 CONSOLIDATION) ORDER 2016**

Reproduced by permission of Ordnance Survey on behalf of HMSO
 © Crown copyright and database right 2016. All rights reserved.
 Ordnance Survey licence 100023369.
 This plan has been produced specifically to supply an individual
 with value added Local Authority information.
 Unauthorised reproduction infringes Crown Copyright
 and may lead to prosecution or Civil Proceed

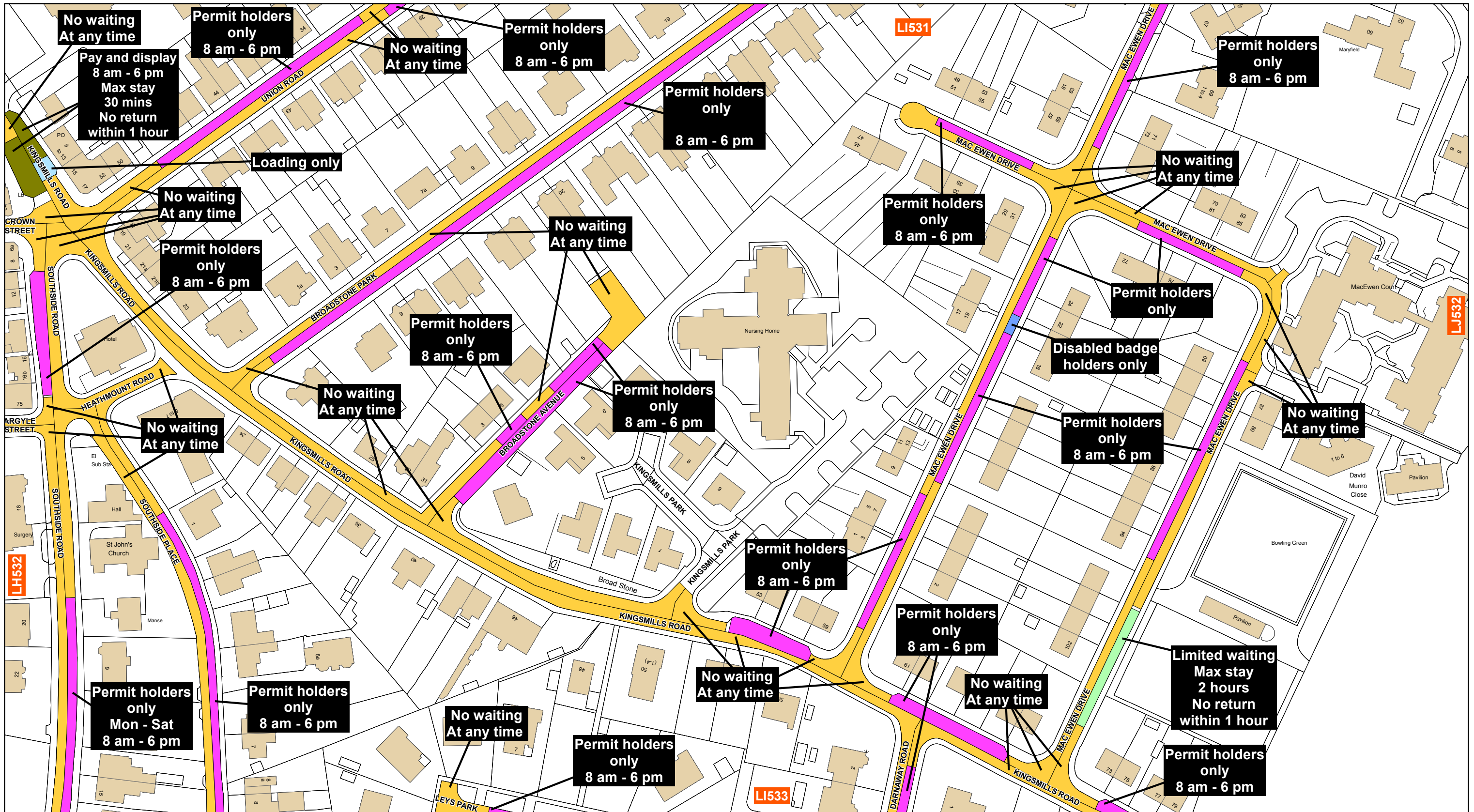
Key

Shade	Restriction	Shade	Restriction	Shade	Restriction	Shade	Restriction
	No Waiting At Any Time		No Waiting At Any Time / No Loading		No Waiting At Any Time / No Loading At Any Time		No Waiting / No Loading
	No Waiting		Loading Restrictions		Taxi Ranks		Pay And Display
	Permit Holders Only		Limited Waiting		Miscellaneous Restrictions		Disabled Badge Holders Only
	No Stopping On Main Carriageway		No Stopping At Any time On Verge Or Footway		Zonal Restrictions (Excluding Pedestrian Zones)		Pedestrian Zones

SCALE
1:1,250

DATE
01/08/2017

MAP NUMBER
L1531a



The Highland Council
 Headquarters
 Glenurquhart Rd
 Inverness
 IV35NX

**THE HIGHLAND COUNCIL
 (PROHIBITION AND RESTRICTION
 OF WAITING AND LOADING AND
 PARKING PLACES)
 (DECriminalISED PARKING
 ENFORCEMENT AND
 CONSOLIDATION) ORDER 2016**

Reproduced by permission of Ordnance Survey on behalf of HMSO
 © Crown copyright and database right 2016. All rights reserved.
 Ordnance Survey licence 100023369.
 This plan has been produced specifically to supply an individual
 with value added Local Authority information.
 Unauthorised reproduction infringes Crown Copyright
 and may lead to prosecution or Civil Proceed

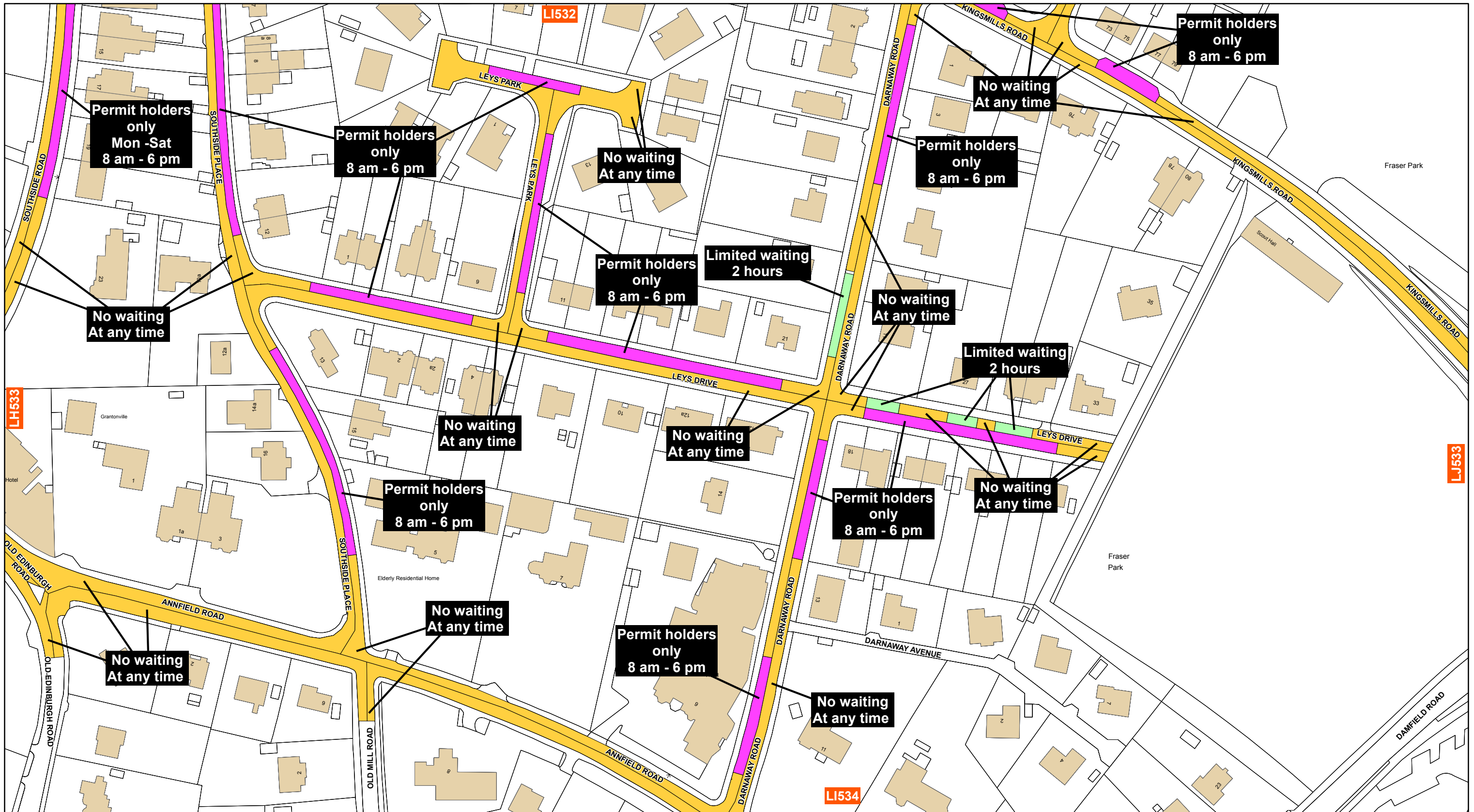
Key

Shade	Restriction	Shade	Restriction	Shade	Restriction	Shade	Restriction
	No Waiting At Any Time		No Waiting At Any Time / No Loading		No Waiting At Any Time / No Loading At Any Time		No Waiting / No Loading
	No Waiting		Loading Restrictions		Taxi Ranks		Pay And Display
	Permit Holders Only		Limited Waiting		Miscellaneous Restrictions		Disabled Badge Holders Only
	No Stopping On Main Carriageway		No Stopping At Any time On Verge Or Footway		Zonal Restrictions (Excluding Pedestrian Zones)		Pedestrian Zones

SCALE
1:1,250

DATE
01/08/2017

MAP NUMBER
LI532a



The Highland Council
 Headquarters
 Glenurquhart Rd
 Inverness
 IV35NX

**THE HIGHLAND COUNCIL
 (PROHIBITION AND RESTRICTION
 OF WAITING AND LOADING AND
 PARKING PLACES)
 (DECriminalISED PARKING
 ENFORCEMENT AND
 CONSOLIDATION) ORDER 2016**

Reproduced by permission of Ordnance Survey on behalf of HMSO
 © Crown copyright and database right 2016. All rights reserved.
 Ordnance Survey licence 100023369.
 This plan has been produced specifically to supply an individual
 with value added Local Authority information.
 Unauthorised reproduction infringes Crown Copyright
 and may lead to prosecution or Civil Proceed

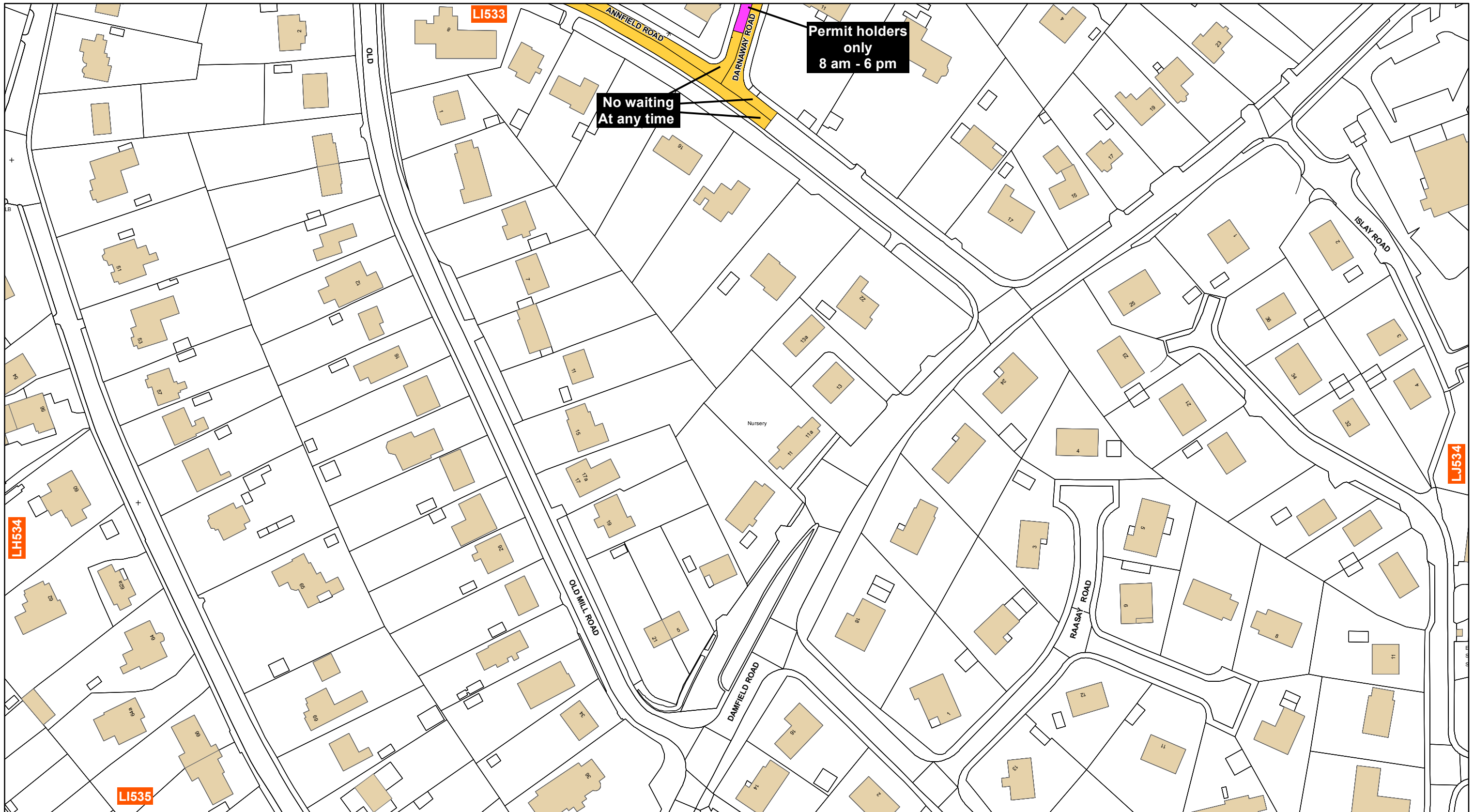
Key

Shade	Restriction	Shade	Restriction	Shade	Restriction	Shade	Restriction
	No Waiting At Any Time		No Waiting At Any Time / No Loading		No Waiting At Any Time / No Loading At Any Time		No Waiting / No Loading
	No Waiting		Loading Restrictions		Taxi Ranks		Pay And Display
	Permit Holders Only		Limited Waiting		Miscellaneous Restrictions		Disabled Badge Holders Only
	No Stopping On Main Carriageway		No Stopping At Any time On Verge Or Footway		Zonal Restrictions (Excluding Pedestrian Zones)		Pedestrian Zones

SCALE
1:1,250

DATE
01/08/2017

MAP NUMBER
LI533a



The Highland Council
 Headquarters
 Glenurquhart Rd
 Inverness
 IV35NX

**THE HIGHLAND COUNCIL
 (PROHIBITION AND RESTRICTION
 OF WAITING AND LOADING AND
 PARKING PLACES)
 (DECRIMINALISED PARKING
 ENFORCEMENT AND
 CONSOLIDATION) ORDER 2016**

Reproduced by permission of Ordnance Survey on behalf of HMSO
 © Crown copyright and database right 2016. All rights reserved.
 Ordnance Survey licence 100023369.
 This plan has been produced specifically to supply an individual
 with value added Local Authority information.
 Unauthorised reproduction infringes Crown Copyright
 and may lead to prosecution or Civil Proceed

Key

Shade Restriction

- No Waiting At Any Time
- No Waiting
- Taxi Ranks
- Limited Waiting
- Zonal Restrictions

Shade Restriction

- No Waiting At Any Time / No Loading
- No Waiting / No Loading
- Pay And Display
- Miscellaneous Restrictions
- No Stopping On Main Carriageway

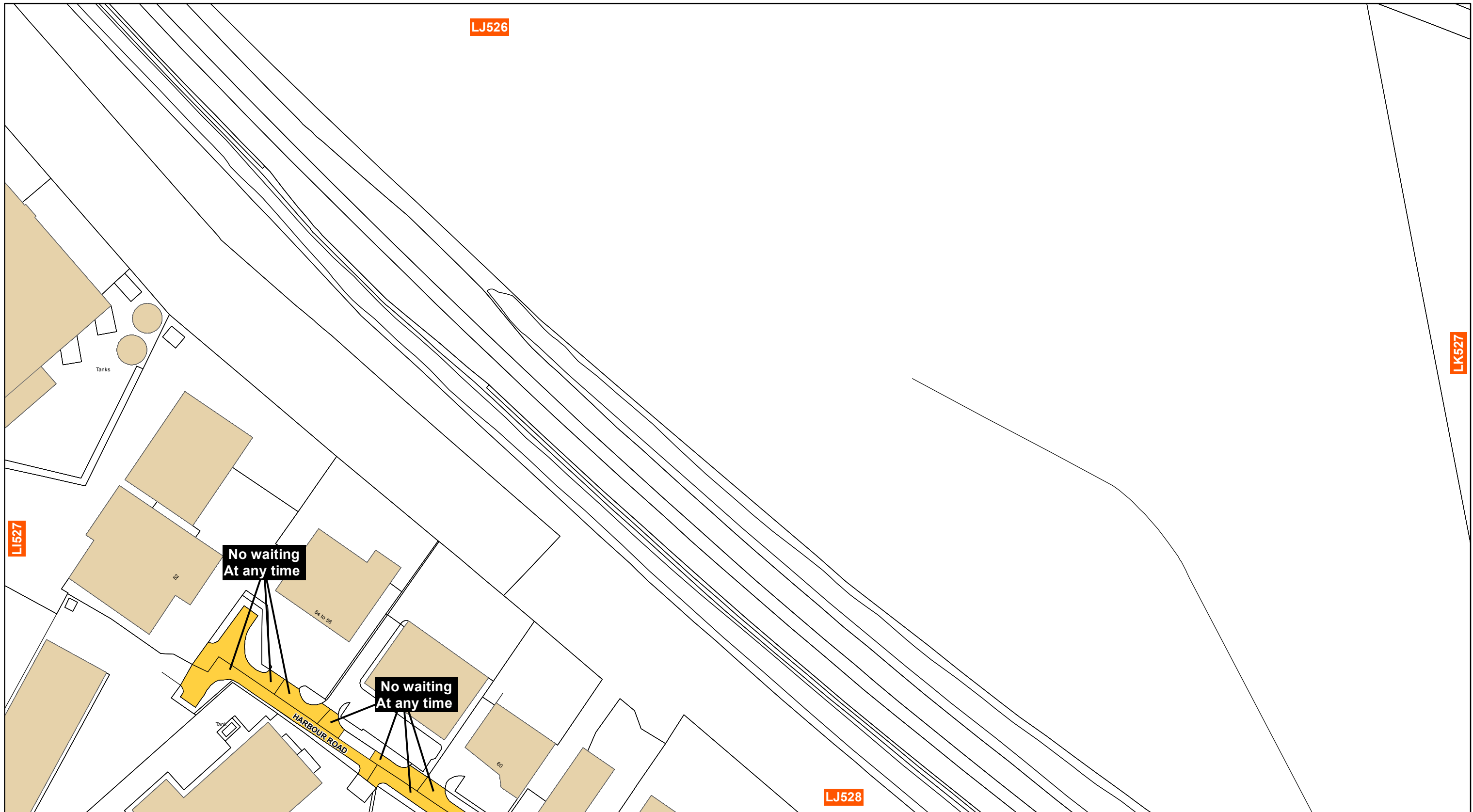
Shade Restriction

- No Waiting At Any Time / No Loading At Any Time
- Loading Restrictions
- Permit Holders Only
- Disabled Badge Holders Only
- No Stopping At Any time On Verge Or Footway

SCALE 1:1,250

DATE **04/10/2016**

MAP NUMBER **LI534**



The Highland Council
 Headquarters
 Glenurquhart Rd
 Inverness
 IV35NX

**THE HIGHLAND COUNCIL
 (PROHIBITION AND RESTRICTION
 OF WAITING AND LOADING AND
 PARKING PLACES)
 (DECriminalISED PARKING
 ENFORCEMENT AND
 CONSOLIDATION) ORDER 2016**

Reproduced by permission of Ordnance Survey on behalf of HMSO
 © Crown copyright and database right 2016. All rights reserved.
 Ordnance Survey licence 100023369.
 This plan has been produced specifically to supply an individual
 with value added Local Authority information.
 Unauthorised reproduction infringes Crown Copyright
 and may lead to prosecution or Civil Proceed

Key

Shade Restriction

- No Waiting At Any Time
- No Waiting
- Taxi Ranks
- Limited Waiting
- Zonal Restrictions

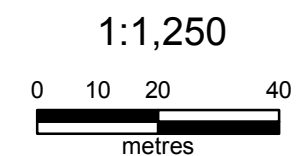
Shade Restriction

- No Waiting At Any Time / No Loading
- No Waiting / No Loading
- Pay And Display
- Miscellaneous Restrictions
- No Stopping On Main Carriageway

Shade Restriction

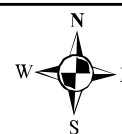
- No Waiting At Any Time / No Loading At Any Time
- Loading Restrictions
- Permit Holders Only
- Disabled Badge Holders Only
- No Stopping At Any time On Verge Or Footway

SCALE



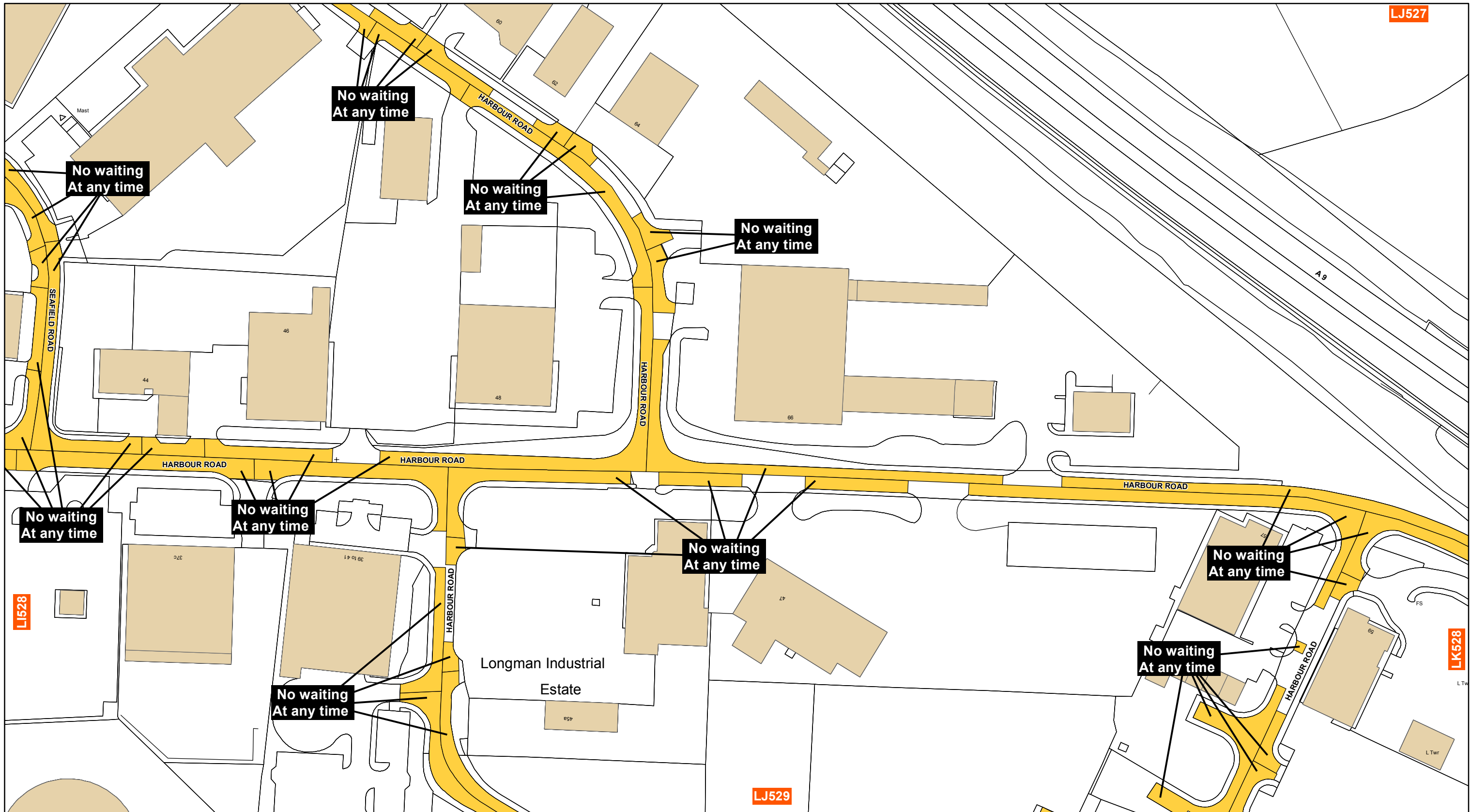
DATE

04/10/2016



MAP NUMBER

LJ527



The Highland Council
Headquarters
Glenurquhart Rd
Inverness
IV35NX

**THE HIGHLAND COUNCIL
(PROHIBITION AND RESTRICTION
OF WAITING AND LOADING AND
PARKING PLACES)
(DECriminalISED PARKING
ENFORCEMENT AND
CONSOLIDATION) ORDER 2016**

Reproduced by permission of Ordnance Survey on behalf of HMSO
© Crown copyright and database right 2016. All rights reserved.
Ordnance Survey licence 100023369.
This plan has been produced specifically to supply an individual
with value added Local Authority information.
Unauthorised reproduction infringes Crown Copyright
and may lead to prosecution or Civil Proceed

Key

Shade Restriction

- No Waiting At Any Time
- No Waiting
- Taxi Ranks
- Limited Waiting
- Zonal Restrictions

Shade Restriction

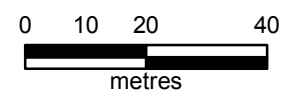
- No Waiting At Any Time / No Loading
- No Waiting / No Loading
- Pay And Display
- Miscellaneous Restrictions
- No Stopping On Main Carriageway

Shade Restriction

- No Waiting At Any Time / No Loading At Any Time
- Loading Restrictions
- Permit Holders Only
- Disabled Badge Holders Only
- No Stopping At Any time On Verge Or Footway

SCALE

1:1,250



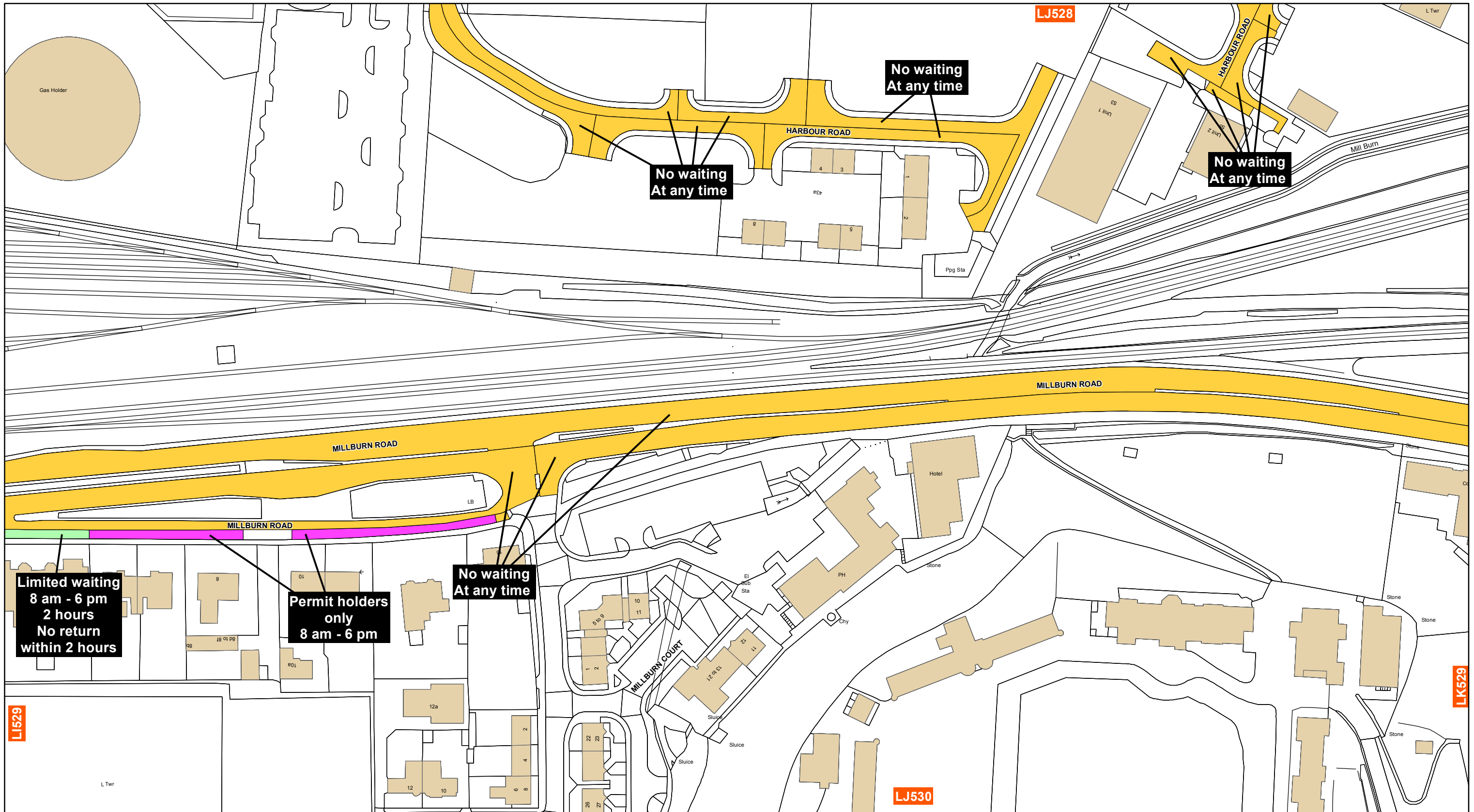
DATE

04/10/2016



MAP NUMBER

LJ528








The Highland Council
Headquarters
Glenurquhart Rd
Inverness
IV35NX

**THE HIGHLAND COUNCIL
(PROHIBITION AND RESTRICTION
OF WAITING AND LOADING AND
PARKING PLACES)
(DECriminalISED PARKING
ENFORCEMENT AND
CONSOLIDATION) ORDER 2016**






Reproduced by permission of Ordnance Survey on behalf of HMSO
© Crown copyright and database right 2016. All rights reserved.
Ordnance Survey licence 100023369.
This plan has been produced specifically to supply an individual
with value added Local Authority information.
Unauthorised reproduction infringes Crown Copyright
and may lead to prosecution or Civil Proceed

Key





Shade Restriction

-  No Waiting At Any Time
-  No Waiting
-  Taxi Ranks
-  Limited Waiting
-  Zonal Restrictions

Shade Restriction

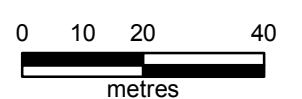
-  No Waiting At Any Time / No Loading
-  No Waiting / No Loading
-  Pay And Display
-  Miscellaneous Restrictions
-  No Stopping On Main Carriageway

Shade Restriction

-  No Waiting At Any Time / No Loading At Any Time
-  Loading Restrictions
-  Permit Holders Only
-  Disabled Badge Holders Only
-  No Stopping At Any time On Verge Or Footway

SCALE

1:1,250



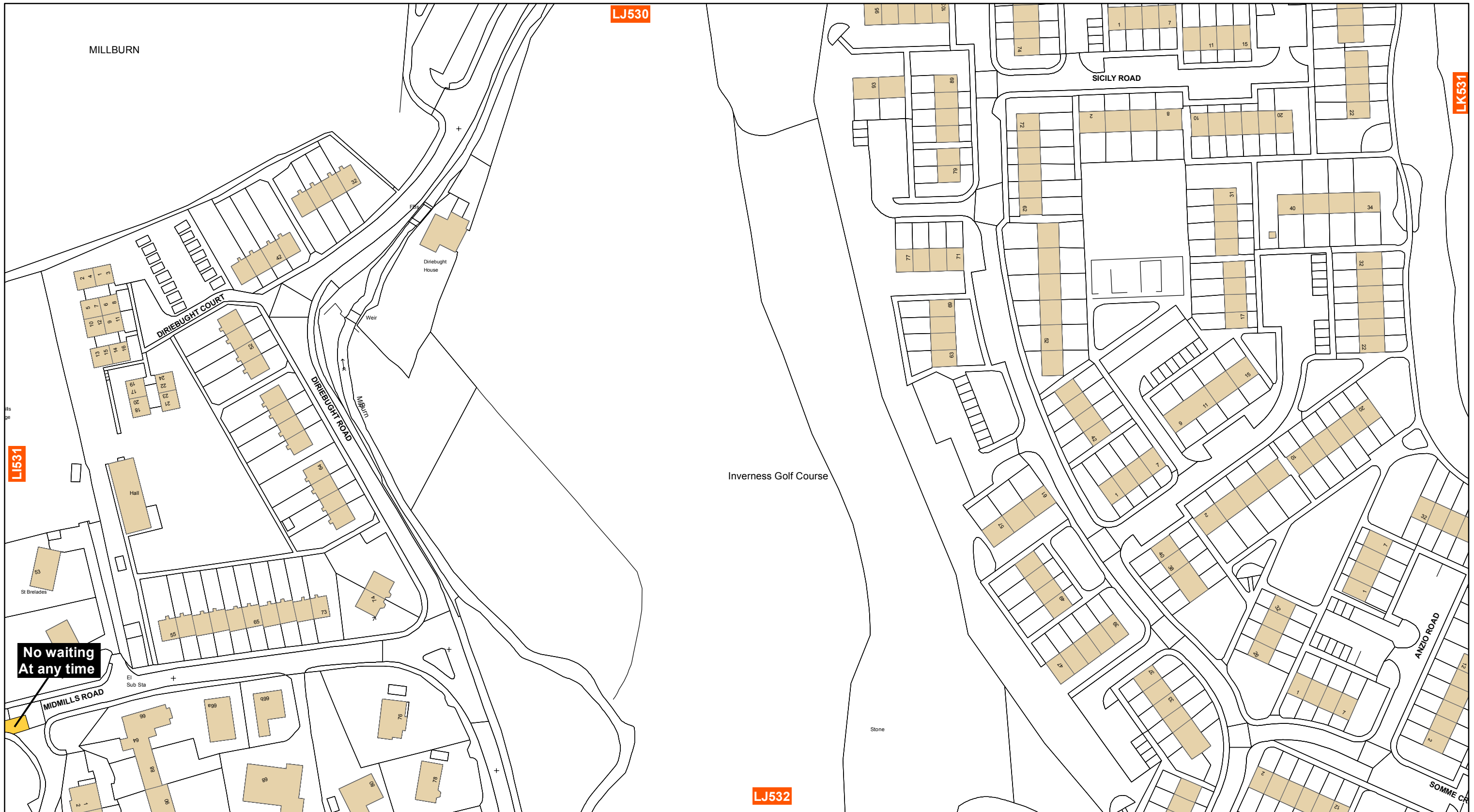
DATE

04/10/2016



MAP NUMBER

LJ529



The Highland Council
 Headquarters
 Glenurquhart Rd
 Inverness
 IV35NX

**THE HIGHLAND COUNCIL
 (PROHIBITION AND RESTRICTION
 OF WAITING AND LOADING AND
 PARKING PLACES)
 (DECriminalISED PARKING
 ENFORCEMENT AND
 CONSOLIDATION) ORDER 2016**

Reproduced by permission of Ordnance Survey on behalf of HMSO
 © Crown copyright and database right 2016. All rights reserved.
 Ordnance Survey licence 100023369.
 This plan has been produced specifically to supply an individual
 with value added Local Authority information.
 Unauthorised reproduction infringes Crown Copyright
 and may lead to prosecution or Civil Proceed

Key

Shade Restriction

- No Waiting At Any Time
- No Waiting
- Taxi Ranks
- Limited Waiting
- Zonal Restrictions

Shade Restriction

- No Waiting At Any Time / No Loading
- No Waiting / No Loading
- Pay And Display
- Miscellaneous Restrictions
- No Stopping On Main Carriageway

Shade Restriction

- No Waiting At Any Time / No Loading At Any Time
- Loading Restrictions
- Permit Holders Only
- Disabled Badge Holders Only
- No Stopping At Any time On Verge Or Footway

SCALE 1:1,250
 0 10 20 40 metres

DATE **04/10/2016**

MAP NUMBER **LJ531**



The Highland Council
 Headquarters
 Glenurquhart Rd
 Inverness
 IV35NX

**THE HIGHLAND COUNCIL
 (PROHIBITION AND RESTRICTION
 OF WAITING AND LOADING AND
 PARKING PLACES)
 (DECriminalISED PARKING
 ENFORCEMENT AND
 CONSOLIDATION) ORDER 2016**

Reproduced by permission of Ordnance Survey on behalf of HMSO
 © Crown copyright and database right 2016. All rights reserved.
 Ordnance Survey licence 100023369.
 This plan has been produced specifically to supply an individual
 with value added Local Authority information.
 Unauthorised reproduction infringes Crown Copyright
 and may lead to prosecution or Civil Proceed

Key

Shade Restriction

- No Waiting At Any Time
- No Waiting
- Taxi Ranks
- Limited Waiting
- Zonal Restrictions

Shade Restriction

- No Waiting At Any Time / No Loading
- No Waiting / No Loading
- Pay And Display
- Miscellaneous Restrictions
- No Stopping On Main Carriageway

Shade Restriction

- No Waiting At Any Time / No Loading At Any Time
- Loading Restrictions
- Permit Holders Only
- Disabled Badge Holders Only
- No Stopping At Any time On Verge Or Footway

SCALE 1:1,250

DATE **04/10/2016**

MAP NUMBER **LJ533**



**THE HIGHLAND COUNCIL
(PROHIBITION AND RESTRICTION
OF WAITING AND LOADING AND
PARKING PLACES)
(DECriminalISED PARKING
ENFORCEMENT AND
CONSOLIDATION) ORDER 2016**

The Highland Council
Headquarters
Glenurquhart Rd
Inverness
IV35NX

Reproduced by permission of Ordnance Survey on behalf of HMSO
© Crown copyright and database right 2016. All rights reserved.
Ordnance Survey licence 100023369.
This plan has been produced specifically to supply an individual
with value added Local Authority information.
Unauthorised reproduction infringes Crown Copyright
and may lead to prosecution or Civil Proceed

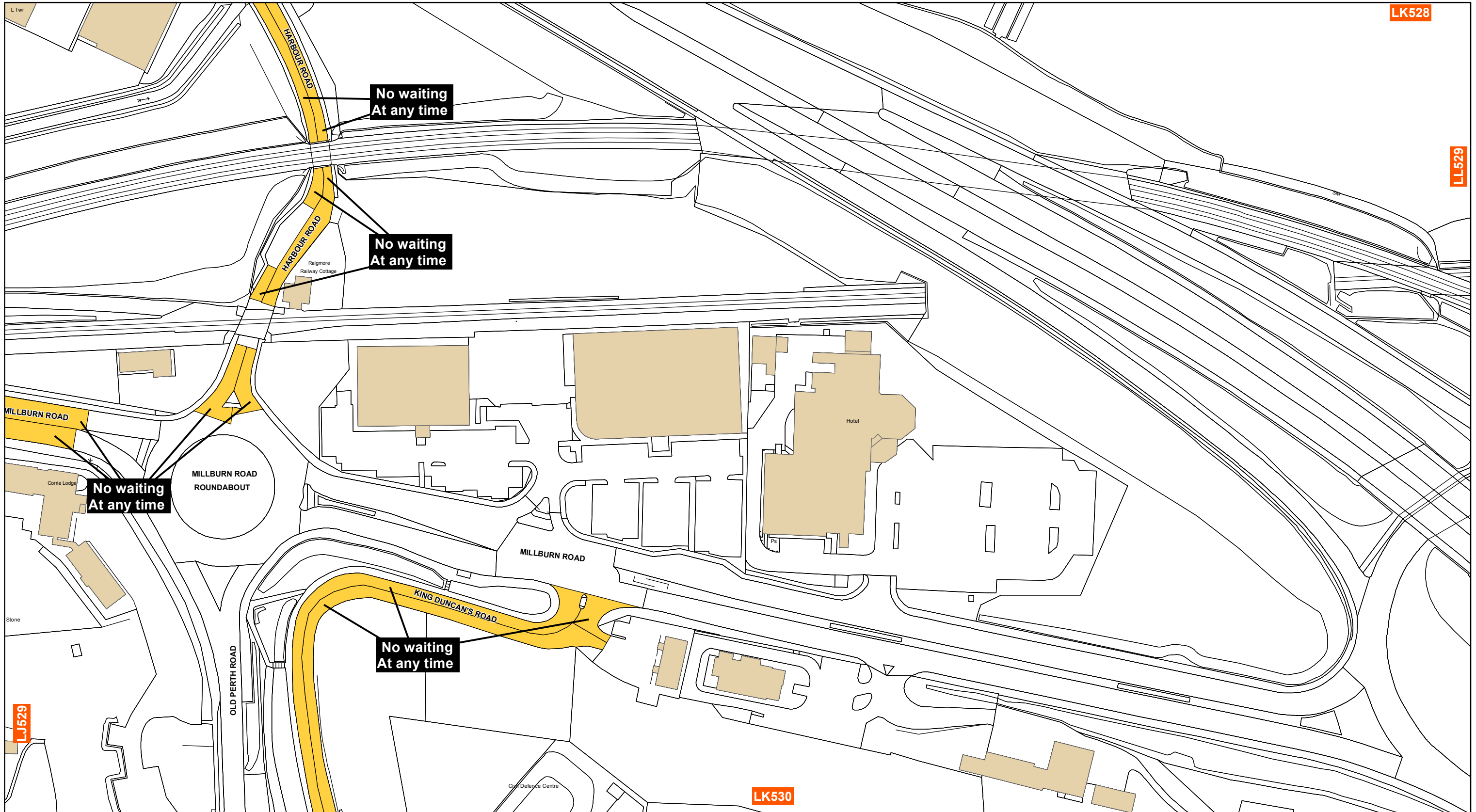
Key

Shade	Restriction	Shade	Restriction	Shade	Restriction
	No Waiting At Any Time		No Waiting At Any Time / No Loading		No Waiting At Any Time / No Loading At Any Time
	No Waiting		No Waiting / No Loading		Loading Restrictions
	Taxi Ranks		Pay And Display		Permit Holders Only
	Limited Waiting		Miscellaneous Restrictions		Disabled Badge Holders Only
	Zonal Restrictions		No Stopping On Main Carriageway		No Stopping At Any time On Verge Or Footway

SCALE	1:1,250
-------	-------------

DATE	04/10/2016
------	-------------------

	MAP NUMBER	LK528
--	------------	--------------



LK528

LL529

LJ529

LK530








**THE HIGHLAND COUNCIL
(PROHIBITION AND RESTRICTION
OF WAITING AND LOADING AND
PARKING PLACES)
(DECriminalISED PARKING
ENFORCEMENT AND
CONSOLIDATION) ORDER 2016**

The Highland Council
Headquarters
Glenurquhart Rd
Inverness
IV35NX






Reproduced by permission of Ordnance Survey on behalf of HMSO
© Crown copyright and database right 2016. All rights reserved.
Ordnance Survey licence 100023369.
This plan has been produced specifically to supply an individual
with value added Local Authority information.
Unauthorised reproduction infringes Crown Copyright
and may lead to prosecution or Civil Proceed

Key

Shade Restriction

-  No Waiting At Any Time
-  No Waiting
-  Taxi Ranks
-  Limited Waiting
-  Zonal Restrictions

Shade Restriction

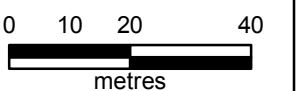
-  No Waiting At Any Time / No Loading
-  No Waiting / No Loading
-  Pay And Display
-  Miscellaneous Restrictions
-  No Stopping On Main Carriageway

Shade Restriction

-  No Waiting At Any Time / No Loading At Any Time
-  Loading Restrictions
-  Permit Holders Only
-  Disabled Badge Holders Only
-  No Stopping At Any time On Verge Or Footway

SCALE

1:1,250



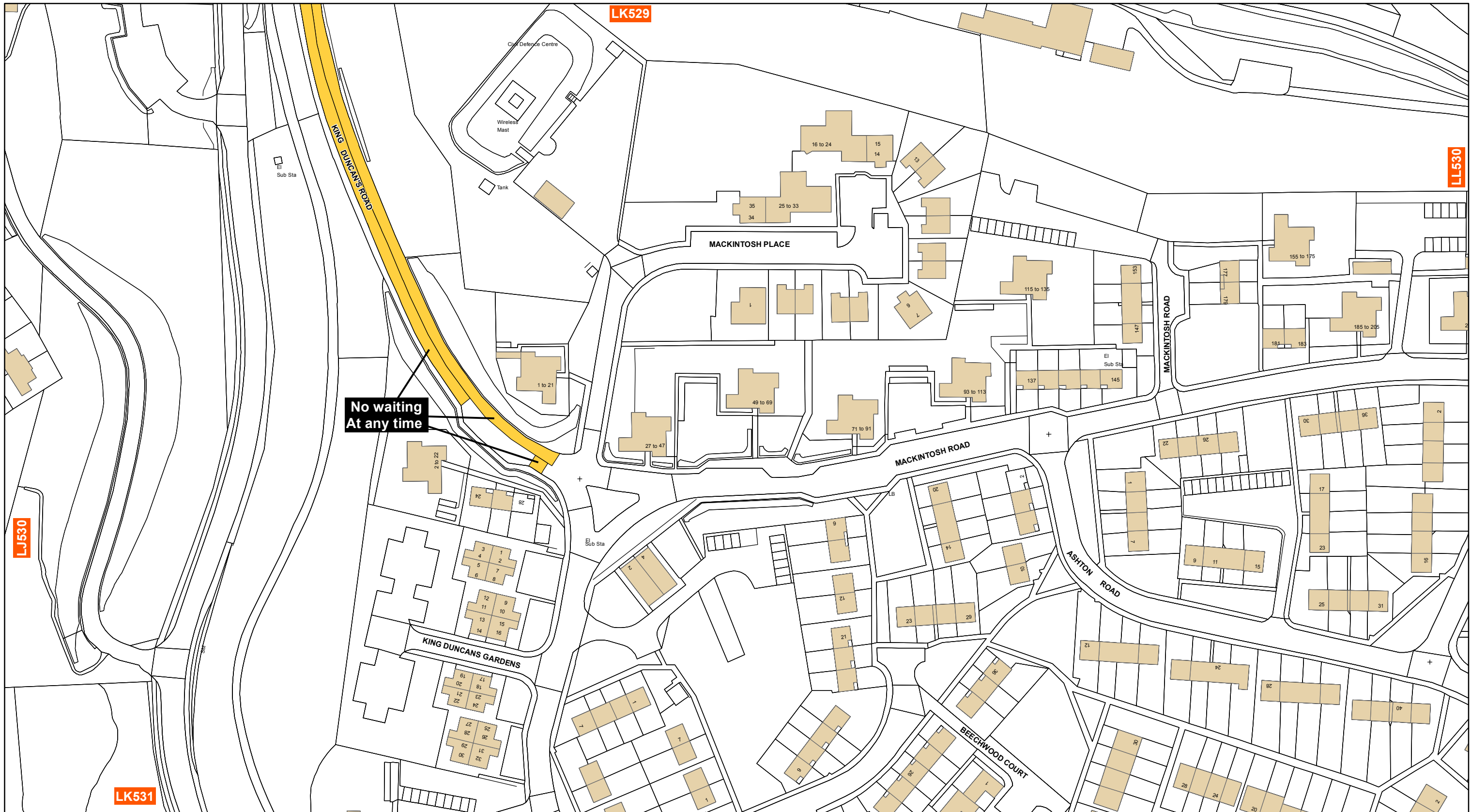
DATE

04/10/2016



MAP NUMBER

LK529








The Highland Council
 Headquarters
 Glenurquhart Rd
 Inverness
 IV35NX

**THE HIGHLAND COUNCIL
 (PROHIBITION AND RESTRICTION
 OF WAITING AND LOADING AND
 PARKING PLACES)
 (DECriminalISED PARKING
 ENFORCEMENT AND
 CONSOLIDATION) ORDER 2016**





Reproduced by permission of Ordnance Survey on behalf of HMSO
 © Crown copyright and database right 2016. All rights reserved.
 Ordnance Survey licence 100023369.
 This plan has been produced specifically to supply an individual
 with value added Local Authority information.
 Unauthorised reproduction infringes Crown Copyright
 and may lead to prosecution or Civil Proceed

Key

Shade Restriction

-  No Waiting At Any Time
-  No Waiting
-  Taxi Ranks
-  Limited Waiting
-  Zonal Restrictions

Shade Restriction

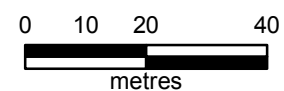
-  No Waiting At Any Time / No Loading
-  No Waiting / No Loading
-  Pay And Display
-  Miscellaneous Restrictions
-  No Stopping On Main Carriageway

Shade Restriction

-  No Waiting At Any Time / No Loading At Any Time
-  Loading Restrictions
-  Permit Holders Only
-  Disabled Badge Holders Only
-  No Stopping At Any time On Verge Or Footway

SCALE

1:1,250



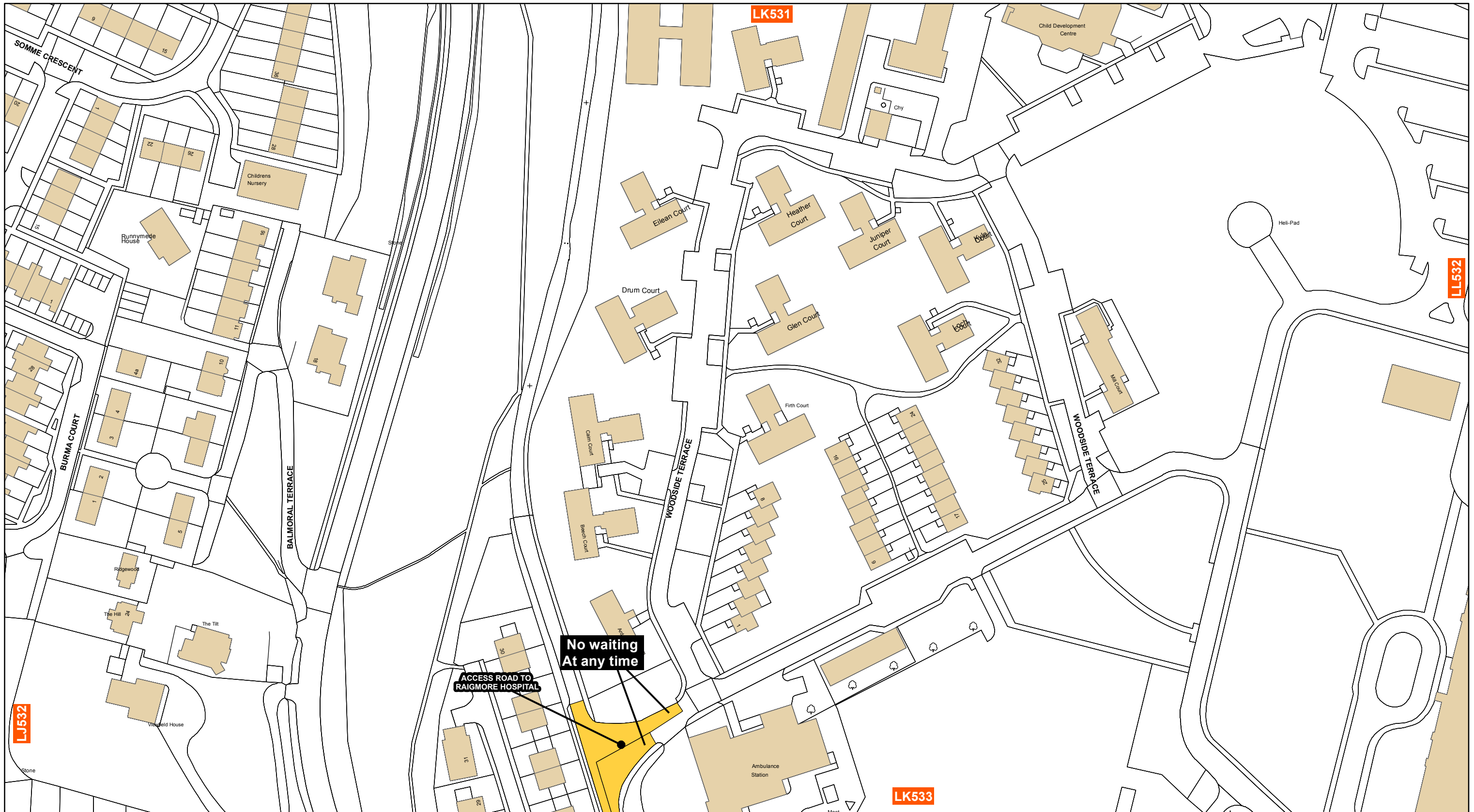
DATE

04/10/2016



MAP NUMBER

LK530



The Highland Council
 Headquarters
 Glenurquhart Rd
 Inverness
 IV35NX

**THE HIGHLAND COUNCIL
 (PROHIBITION AND RESTRICTION
 OF WAITING AND LOADING AND
 PARKING PLACES)
 (DECriminalISED PARKING
 ENFORCEMENT AND
 CONSOLIDATION) ORDER 2016**

Reproduced by permission of Ordnance Survey on behalf of HMSO
 © Crown copyright and database right 2016. All rights reserved.
 Ordnance Survey licence 100023369.
 This plan has been produced specifically to supply an individual
 with value added Local Authority information.
 Unauthorised reproduction infringes Crown Copyright
 and may lead to prosecution or Civil Proceed

Key

Shade Restriction

- No Waiting At Any Time
- No Waiting
- Taxi Ranks
- Limited Waiting
- Zonal Restrictions

Shade Restriction

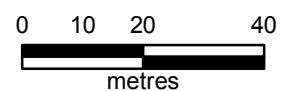
- No Waiting At Any Time / No Loading
- No Waiting / No Loading
- Pay And Display
- Miscellaneous Restrictions
- No Stopping On Main Carriageway

Shade Restriction

- No Waiting At Any Time / No Loading At Any Time
- Loading Restrictions
- Permit Holders Only
- Disabled Badge Holders Only
- No Stopping At Any time On Verge Or Footway

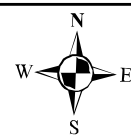
SCALE

1:1,250



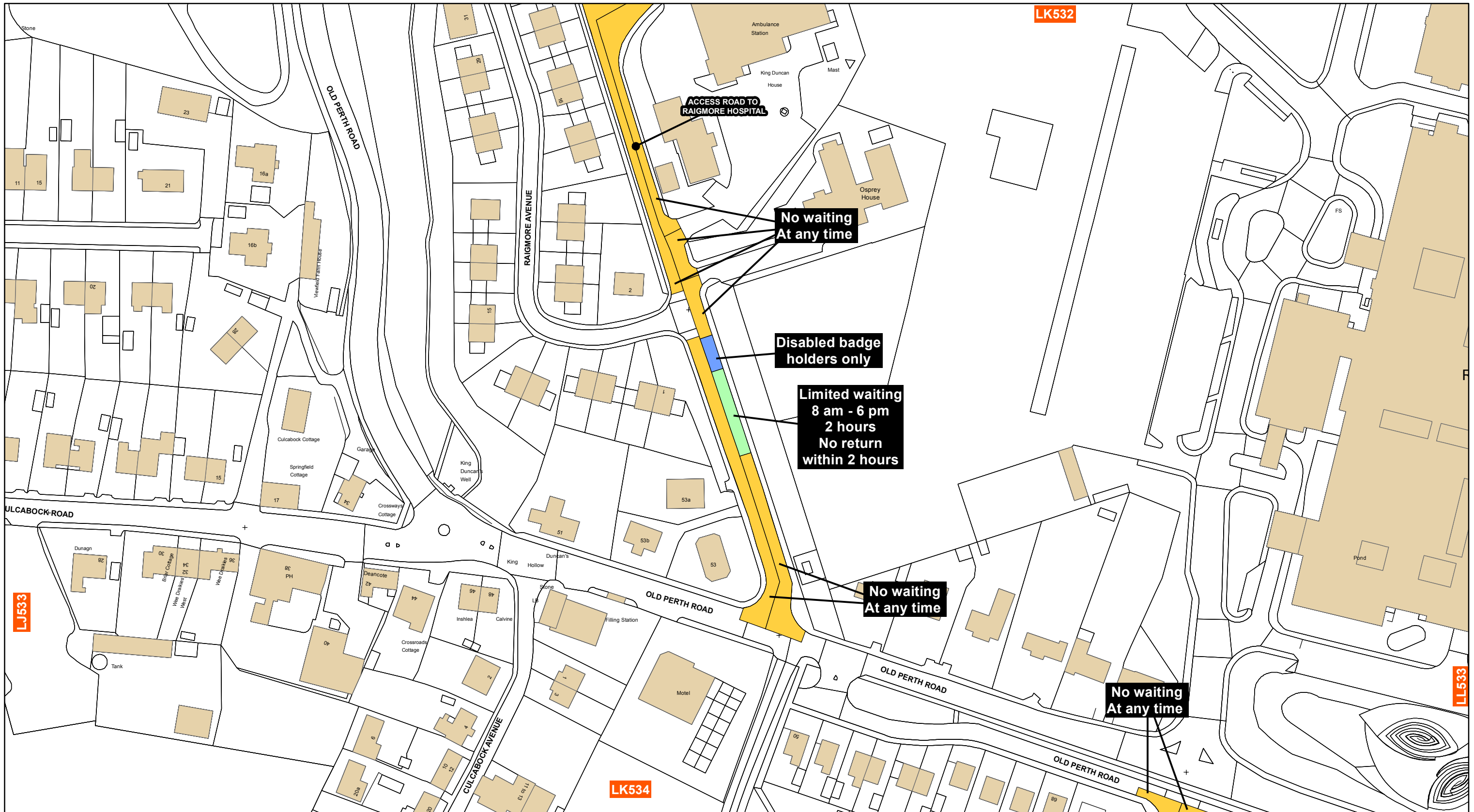
DATE

04/10/2016



MAP NUMBER

LK532



**THE HIGHLAND COUNCIL
(PROHIBITION AND RESTRICTION
OF WAITING AND LOADING AND
PARKING PLACES)
(DECriminalISED PARKING
ENFORCEMENT AND
CONSOLIDATION) ORDER 2016**

The Highland Council
Headquarters
Glenurquhart Rd
Inverness
IV35NX

Reproduced by permission of Ordnance Survey on behalf of HMSO
© Crown copyright and database right 2016. All rights reserved.
Ordnance Survey licence 100023369.
This plan has been produced specifically to supply an individual
with value added Local Authority information.
Unauthorised reproduction infringes Crown Copyright
and may lead to prosecution or Civil Proceed

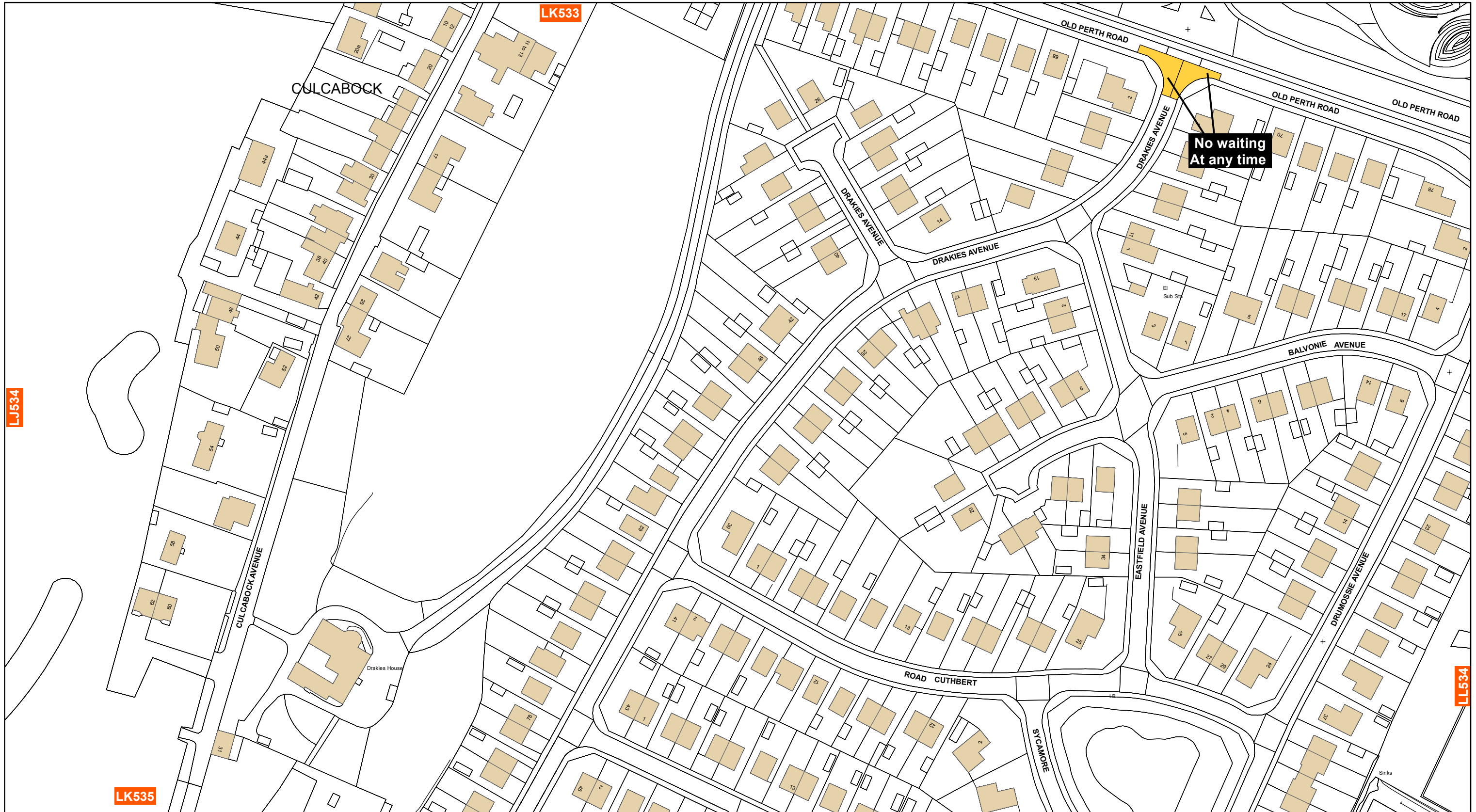
Key

Shade	Restriction	Shade	Restriction	Shade	Restriction
	No Waiting At Any Time		No Waiting At Any Time / No Loading		No Waiting At Any Time / No Loading At Any Time
	No Waiting		No Waiting / No Loading		Loading Restrictions
	Taxi Ranks		Pay And Display		Permit Holders Only
	Limited Waiting		Miscellaneous Restrictions		Disabled Badge Holders Only
	Zonal Restrictions		No Stopping On Main Carriageway		No Stopping At Any time On Verge Or Footway

SCALE	1:1,250
	0 10 20 40 metres

DATE	04/10/2016
------	------------

	MAP NUMBER	LK533
--	------------	-------



**THE HIGHLAND COUNCIL
(PROHIBITION AND RESTRICTION
OF WAITING AND LOADING AND
PARKING PLACES)
(DECriminalISED PARKING
ENFORCEMENT AND
CONSOLIDATION) ORDER 2016**

The Highland Council
Headquarters
Glenurquhart Rd
Inverness
IV35NX

Reproduced by permission of Ordnance Survey on behalf of HMSO
© Crown copyright and database right 2016. All rights reserved.
Ordnance Survey licence 100023369.
This plan has been produced specifically to supply an individual
with value added Local Authority information.
Unauthorised reproduction infringes Crown Copyright
and may lead to prosecution or Civil Proceed

Key

Shade	Restriction	Shade	Restriction	Shade	Restriction
	No Waiting At Any Time		No Waiting At Any Time / No Loading		No Waiting At Any Time / No Loading At Any Time
	No Waiting		No Waiting / No Loading		Loading Restrictions
	Taxi Ranks		Pay And Display		Permit Holders Only
	Limited Waiting		Miscellaneous Restrictions		Disabled Badge Holders Only
	Zonal Restrictions		No Stopping On Main Carriageway		No Stopping At Any time On Verge Or Footway

SCALE 1:1,250
0 10 20 40 metres

DATE **04/10/2016**

MAP NUMBER **LK534**