

Strathpeffer community park - proposed definitive boundary November 2017

858000N





248000E



0 50 100 150 200 metres



Legend

-  Proposed community park boundary
-  Road / path / fence
-  Contour
-  Building

248000E

