

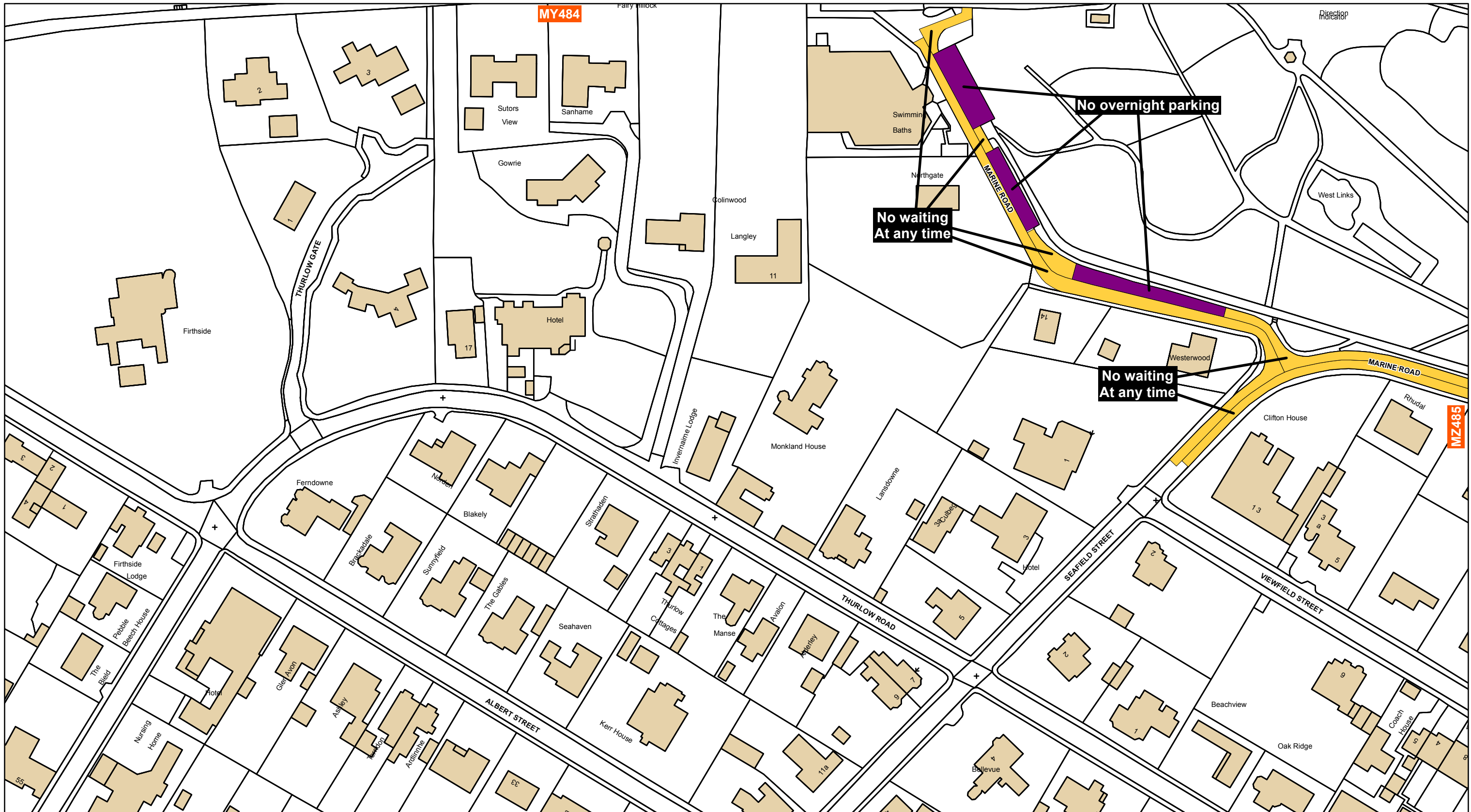
The Highland Council
 Headquarters
 Glenurquhart Rd
 Inverness
 IV35NX

**THE HIGHLAND COUNCIL
 (PROHIBITION AND RESTRICTION
 OF WAITING AND LOADING AND
 PARKING PLACES)
 (DECriminalISED PARKING
 ENFORCEMENT AND
 CONSOLIDATION) ORDER 2018**

Reproduced by permission of Ordnance Survey on behalf of HMSO
 © Crown copyright and database right 2016. All rights reserved.
 Ordnance Survey licence 100023369.
 This plan has been produced specifically to supply an individual
 with value added Local Authority information.
 Unauthorised reproduction infringes Crown Copyright
 and may lead to prosecution or Civil Proceed

Key			
Shade	Restriction	Shade	Restriction
	No Waiting At Any Time		No Waiting At Any Time / No Loading
	No Waiting		Loading Restrictions
	Permit Holders Only		Limited Waiting
	No Stopping On Main Carriageway		No Stopping At Any time On Verge Or Footway
			No Waiting At Any Time / No Loading At Any Time
			Taxi Ranks
			Miscellaneous Restrictions
			Zonal Restrictions (Excluding Pedestrian Zones)
			No Waiting / No Loading
			Pay And Display
			Disabled Badge Holders Only
			Pedestrian Zones

SCALE 1:1,250
DATE 01/05/2018
MAP NUMBER MY484



The Highland Council
 Headquarters
 Glenurquhart Rd
 Inverness
 IV35NX

**THE HIGHLAND COUNCIL
 (PROHIBITION AND RESTRICTION
 OF WAITING AND LOADING AND
 PARKING PLACES)
 (DECriminalISED PARKING
 ENFORCEMENT AND
 CONSOLIDATION) ORDER 2018**

Reproduced by permission of Ordnance Survey on behalf of HMSO
 © Crown copyright and database right 2016. All rights reserved.
 Ordnance Survey licence 100023369.
 This plan has been produced specifically to supply an individual
 with value added Local Authority information.
 Unauthorised reproduction infringes Crown Copyright
 and may lead to prosecution or Civil Proceed

Key			
Shade	Restriction	Shade	Restriction
	No Waiting At Any Time		No Waiting At Any Time / No Loading
	No Waiting		Loading Restrictions
	Permit Holders Only		Limited Waiting
	No Stopping On Main Carriageway		No Stopping At Any time On Verge Or Footway
			No Waiting At Any Time / No Loading At Any Time
			Taxi Ranks
			Miscellaneous Restrictions
			Zonal Restrictions (Excluding Pedestrian Zones)
			No Waiting / No Loading
			Pay And Display
			Disabled Badge Holders Only
			Pedestrian Zones

SCALE 1:1,250
DATE 01/05/2018
MAP NUMBER MY485



The Highland Council
 Headquarters
 Glenurquhart Rd
 Inverness
 IV35NX

**THE HIGHLAND COUNCIL
 (PROHIBITION AND RESTRICTION
 OF WAITING AND LOADING AND
 PARKING PLACES)
 (DECriminalISED PARKING
 ENFORCEMENT AND
 CONSOLIDATION) ORDER 2018**

Reproduced by permission of Ordnance Survey on behalf of HMSO
 © Crown copyright and database right 2016. All rights reserved.
 Ordnance Survey licence 100023369.
 This plan has been produced specifically to supply an individual
 with value added Local Authority information.
 Unauthorised reproduction infringes Crown Copyright
 and may lead to prosecution or Civil Proceed

Key

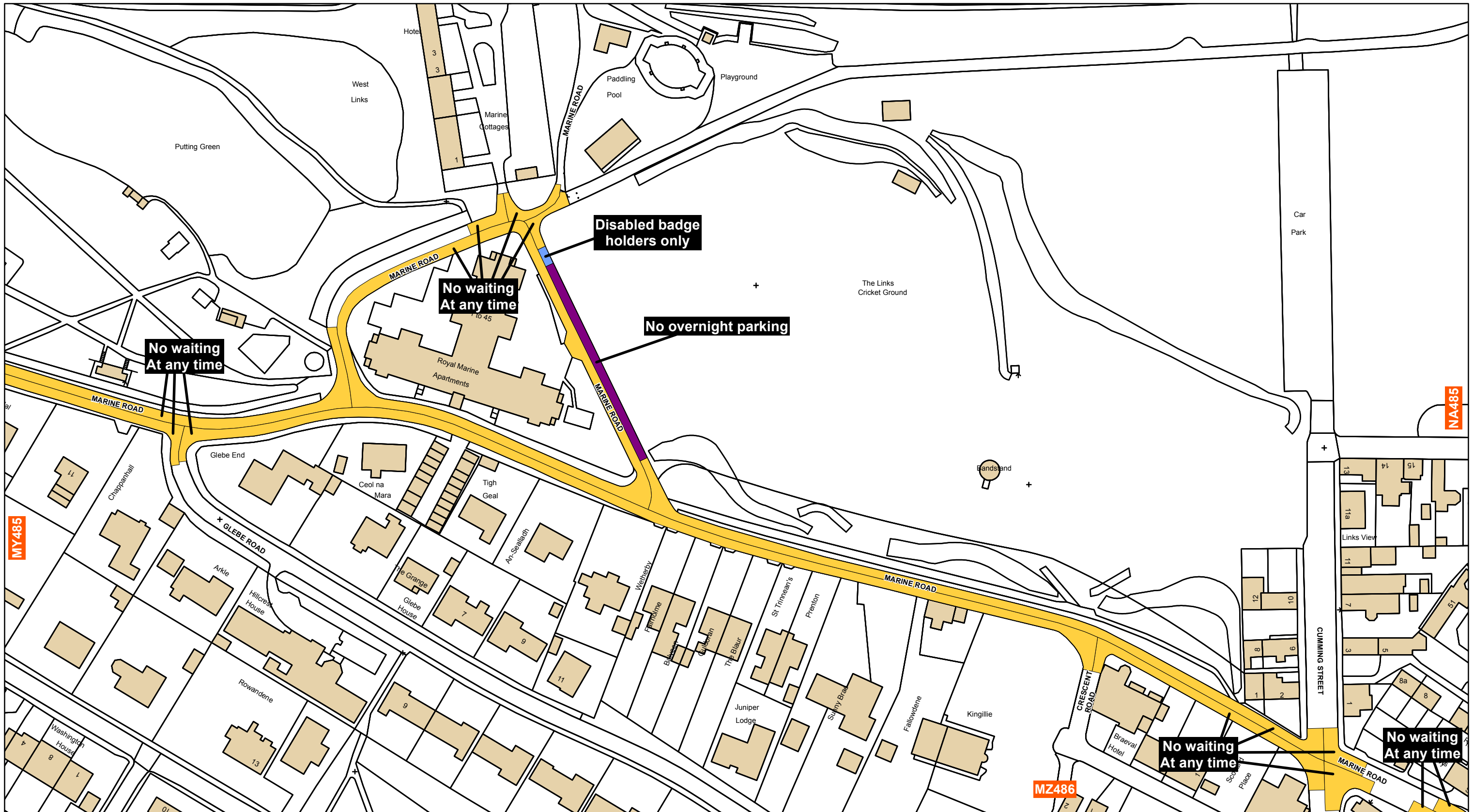
Shade	Restriction	Shade	Restriction	Shade	Restriction	Shade	Restriction
	No Waiting At Any Time		No Waiting At Any Time / No Loading		No Waiting At Any Time / No Loading At Any Time		No Waiting / No Loading
	No Waiting		Loading Restrictions		Taxi Ranks		Pay And Display
	Permit Holders Only		Limited Waiting		Miscellaneous Restrictions		Disabled Badge Holders Only
	No Stopping On Main Carriageway		No Stopping At Any time On Verge Or Footway		Zonal Restrictions (Excluding Pedestrian Zones)		Pedestrian Zones

No waiting
At any time

SCALE
1:1,250

DATE
01/05/2018

MAP NUMBER
MY489



The Highland Council
Headquarters
Glenurquhart Rd
Inverness
IV35NX

**THE HIGHLAND COUNCIL
(PROHIBITION AND RESTRICTION
OF WAITING AND LOADING AND
PARKING PLACES)
(DECriminalISED PARKING
ENFORCEMENT AND
CONSOLIDATION) ORDER 2018**

Reproduced by permission of Ordnance Survey on behalf of HMSO
© Crown copyright and database right 2016. All rights reserved.
Ordnance Survey licence 100023369.
This plan has been produced specifically to supply an individual
with value added Local Authority information.
Unauthorised reproduction infringes Crown Copyright
and may lead to prosecution or Civil Proceed

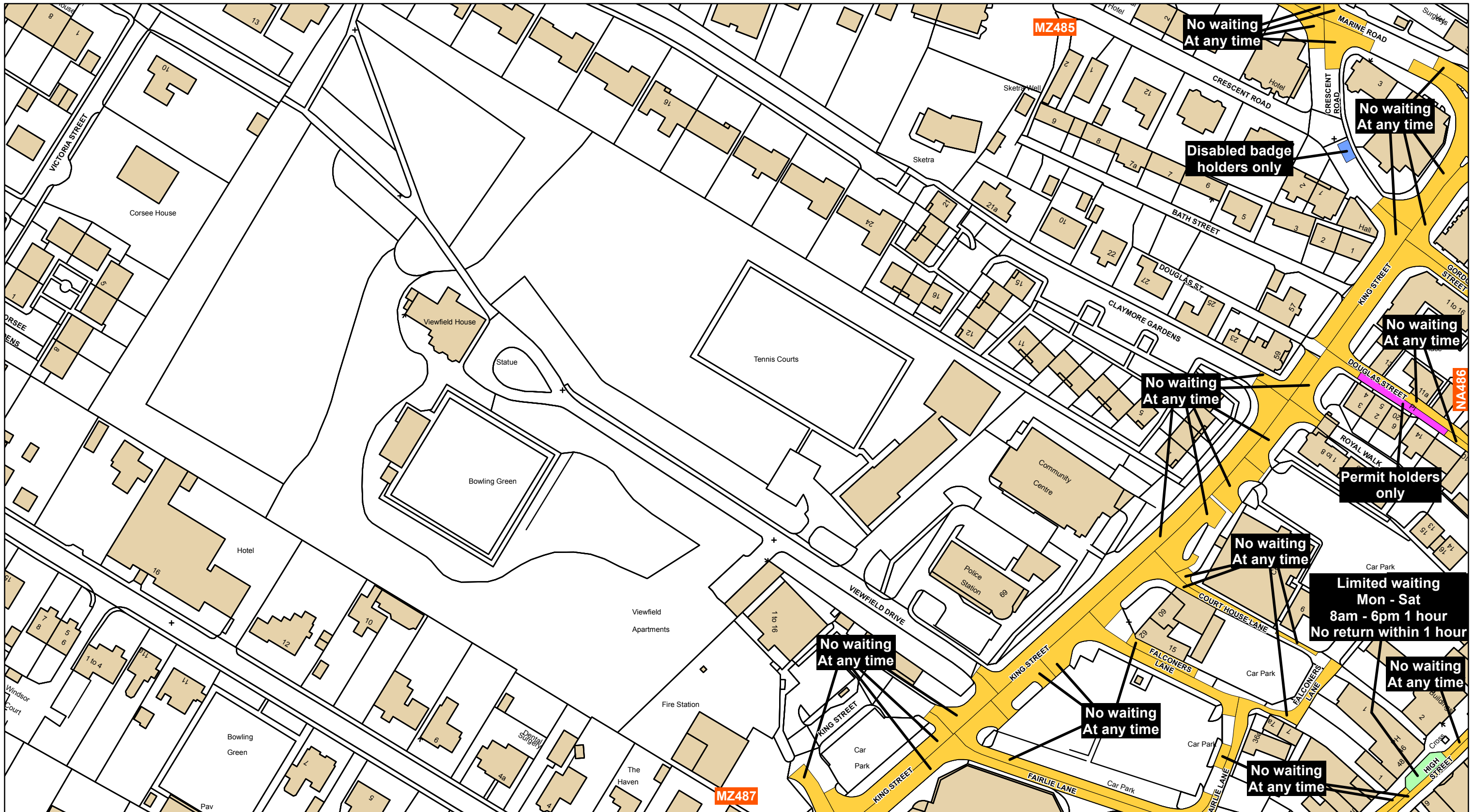
Key

Shade	Restriction	Shade	Restriction	Shade	Restriction	Shade	Restriction
	No Waiting At Any Time		No Waiting At Any Time / No Loading		No Waiting At Any Time / No Loading At Any Time		No Waiting / No Loading
	No Waiting		Loading Restrictions		Taxi Ranks		Pay And Display
	Permit Holders Only		Limited Waiting		Miscellaneous Restrictions		Disabled Badge Holders Only
	No Stopping On Main Carriageway		No Stopping At Any time On Verge Or Footway		Zonal Restrictions (Excluding Pedestrian Zones)		Pedestrian Zones

SCALE
1:1,250

DATE
01/05/2018

MAP NUMBER
MZ485



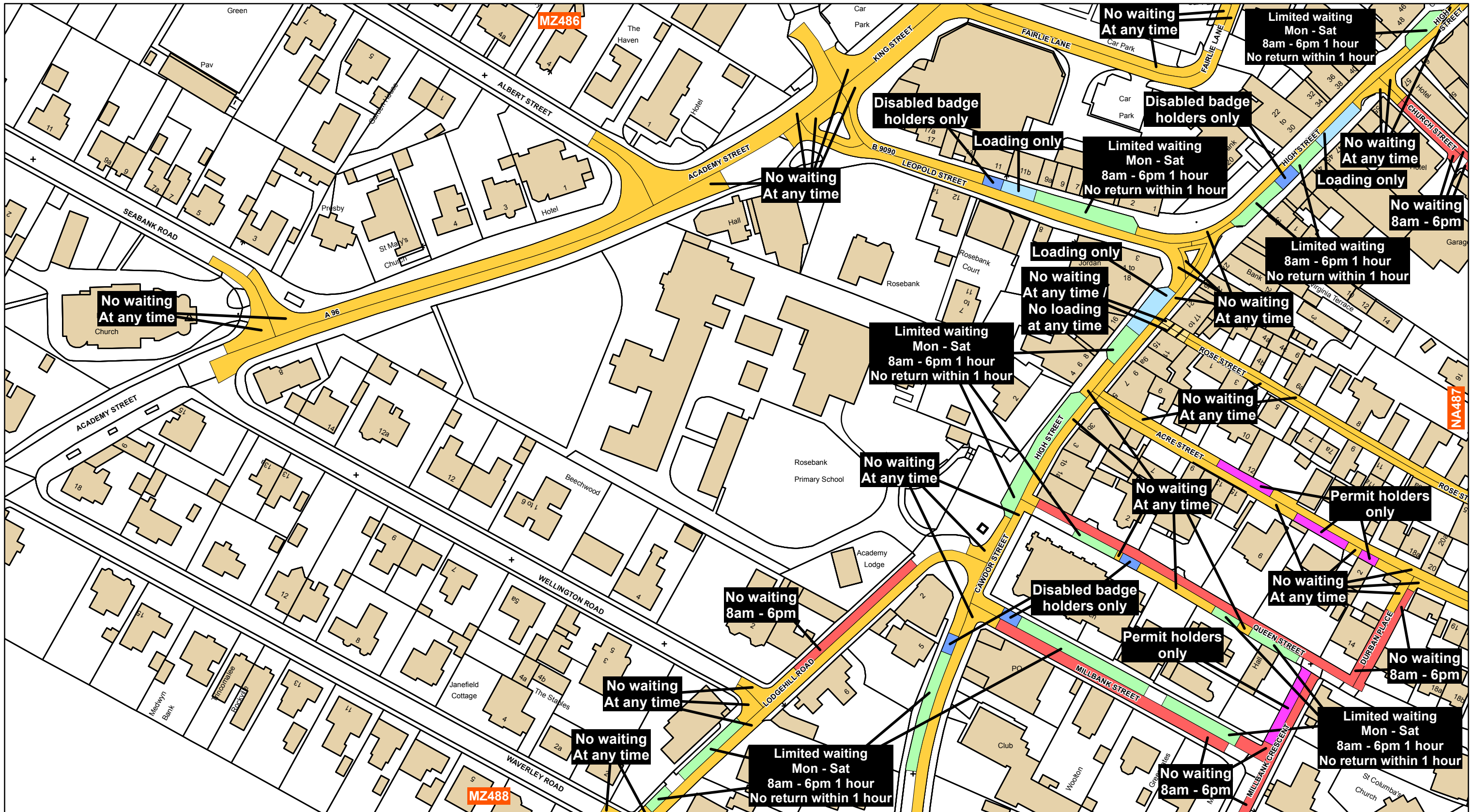
The Highland Council
Headquarters
Glenurquhart Rd
Inverness
IV35NX

**THE HIGHLAND COUNCIL
(PROHIBITION AND RESTRICTION
OF WAITING AND LOADING AND
PARKING PLACES)
(DECriminalISED PARKING
ENFORCEMENT AND
CONSOLIDATION) ORDER 2018**

Reproduced by permission of Ordnance Survey on behalf of HMSO
© Crown copyright and database right 2016. All rights reserved.
Ordnance Survey licence 100023369.
This plan has been produced specifically to supply an individual
with value added Local Authority information.
Unauthorised reproduction infringes Crown Copyright
and may lead to prosecution or Civil Proceed

Key		Key		Key		Key	
Shade	Restriction	Shade	Restriction	Shade	Restriction	Shade	Restriction
	No Waiting At Any Time		No Waiting At Any Time / No Loading		No Waiting At Any Time / No Loading At Any Time		No Waiting / No Loading
	No Waiting		Loading Restrictions		Taxi Ranks		Pay And Display
	Permit Holders Only		Limited Waiting		Miscellaneous Restrictions		Disabled Badge Holders Only
	No Stopping On Main Carriageway		No Stopping At Any time On Verge Or Footway		Zonal Restrictions (Excluding Pedestrian Zones)		Pedestrian Zones

SCALE	1:1,250
DATE	01/05/2018
MAP NUMBER	MZ486



The Highland Council
 Headquarters
 Glenurquhart Rd
 Inverness
 IV35NX

This is the map (MZ487a) referred
 in the foregoing THE HIGHLAND COUNCIL
 (PROHIBITION AND RESTRICTION OF
 WAITING AND LOADING AND PARKING
 PLACES) (DECriminalISED PARKING
 ENFORCEMENT AND CONSOLIDATION)
 VARIATION FOUR ORDER 2019
 Proper Officer

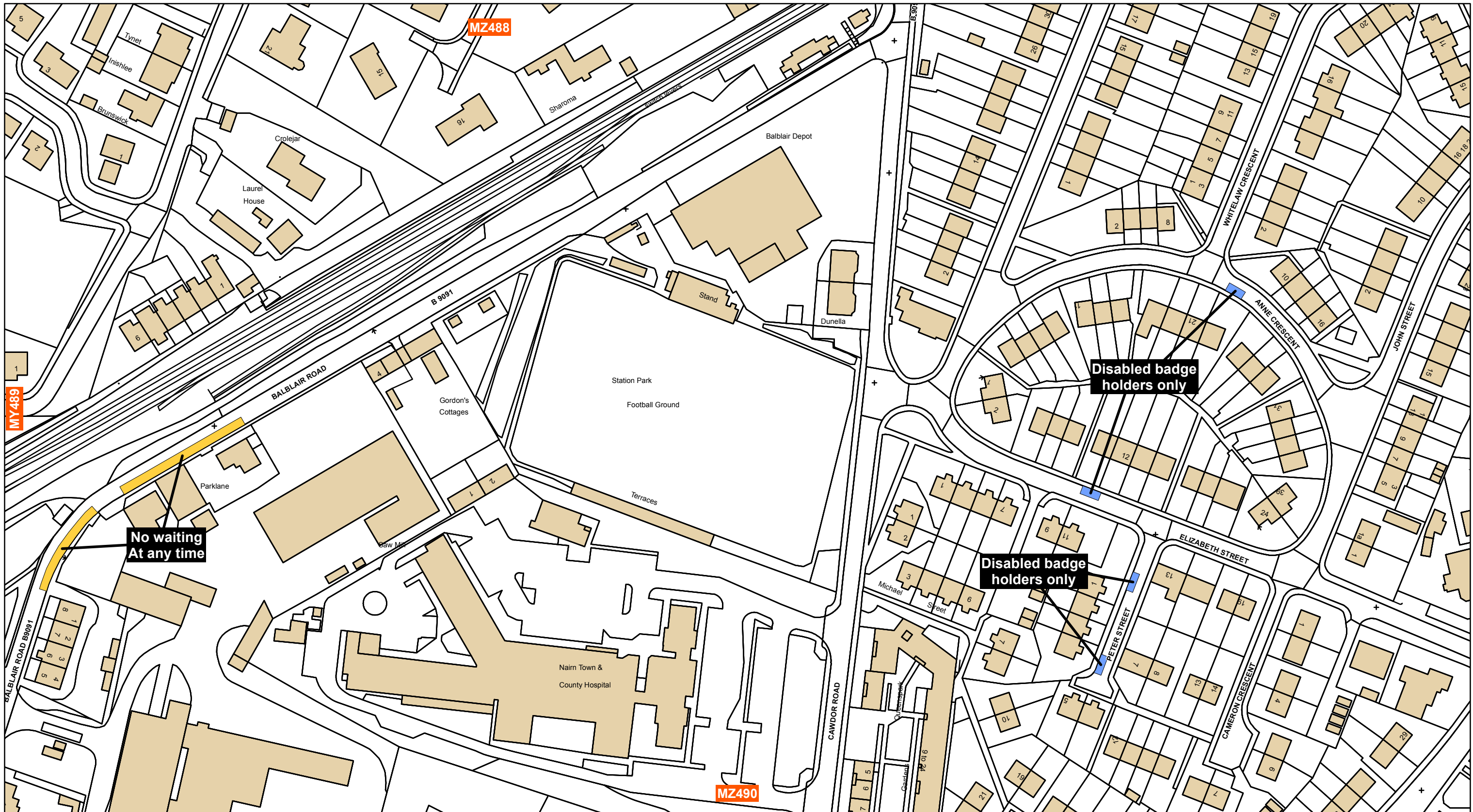
Reproduced by permission of Ordnance Survey on behalf of HMSO
 © Crown copyright and database right 2016. All rights reserved.
 Ordnance Survey licence 100023369.
 This plan has been produced specifically to supply an individual
 with value added Local Authority information.
 Unauthorised reproduction infringes Crown Copyright
 and may lead to prosecution or Civil Proceed

Key			
	No Waiting At Any Time		No Waiting At Any Time / No Loading
	No Waiting		Loading Restrictions
	Permit Holders Only		Limited Waiting
	No Stopping On Main Carriageway		No Stopping At Any time On Verge Or Footway
	No Stopping At Any Time		No Waiting At Any Time / No Loading At Any Time
			Taxi Ranks
			Miscellaneous Restrictions
			Zonal Restrictions (Excluding Pedestrian Zones)
			No Waiting / No Loading
			Pay And Display
			Disabled Badge Holders Only
			Pedestrian Zones

SCALE
1:1,250

DATE
30/10/2020

MAP NUMBER
MZ487a



The Highland Council
 Headquarters
 Glenurquhart Rd
 Inverness
 IV35NX

**THE HIGHLAND COUNCIL
 (PROHIBITION AND RESTRICTION
 OF WAITING AND LOADING AND
 PARKING PLACES)
 (DECriminalISED PARKING
 ENFORCEMENT AND
 CONSOLIDATION) ORDER 2018**

Reproduced by permission of Ordnance Survey on behalf of HMSO
 © Crown copyright and database right 2016. All rights reserved.
 Ordnance Survey licence 100023369.
 This plan has been produced specifically to supply an individual
 with value added Local Authority information.
 Unauthorised reproduction infringes Crown Copyright
 and may lead to prosecution or Civil Proceed

Key		Key		Key		Key	
Shade	Restriction	Shade	Restriction	Shade	Restriction	Shade	Restriction
	No Waiting At Any Time		No Waiting At Any Time / No Loading		No Waiting At Any Time / No Loading At Any Time		No Waiting / No Loading
	No Waiting		Loading Restrictions		Taxi Ranks		Pay And Display
	Permit Holders Only		Limited Waiting		Miscellaneous Restrictions		Disabled Badge Holders Only
	No Stopping On Main Carriageway		No Stopping At Any time On Verge Or Footway		Zonal Restrictions (Excluding Pedestrian Zones)		Pedestrian Zones

SCALE	1:1,250
DATE	01/05/2018
MAP NUMBER	MZ489



The Highland Council
 Headquarters
 Glenurquhart Rd
 Inverness
 IV35NX

**THE HIGHLAND COUNCIL
 (PROHIBITION AND RESTRICTION
 OF WAITING AND LOADING AND
 PARKING PLACES)
 (DECriminalISED PARKING
 ENFORCEMENT AND
 CONSOLIDATION) ORDER 2018**

Reproduced by permission of Ordnance Survey on behalf of HMSO
 © Crown copyright and database right 2016. All rights reserved.
 Ordnance Survey licence 100023369.
 This plan has been produced specifically to supply an individual
 with value added Local Authority information.
 Unauthorised reproduction infringes Crown Copyright
 and may lead to prosecution or Civil Proceed

Key

Shade	Restriction	Shade	Restriction	Shade	Restriction	Shade	Restriction
	No Waiting At Any Time		No Waiting At Any Time / No Loading		No Waiting At Any Time / No Loading At Any Time		No Waiting / No Loading
	No Waiting		Loading Restrictions		Taxi Ranks		Pay And Display
	Permit Holders Only		Limited Waiting		Miscellaneous Restrictions		Disabled Badge Holders Only
	No Stopping On Main Carriageway		No Stopping At Any time On Verge Or Footway		Zonal Restrictions (Excluding Pedestrian Zones)		Pedestrian Zones

SCALE
1:1,250

DATE
01/05/2018

MAP NUMBER
MZ490



The Highland Council
Headquarters
Glenurquhart Rd
Inverness
IV35NX

This is the map (NA484) referred
in the foregoing THE HIGHLAND COUNCIL
(PROHIBITION AND RESTRICTION OF
WAITING AND LOADING AND PARKING
PLACES) (DECriminalISED PARKING
ENFORCEMENT AND CONSOLIDATION)
VARIATION FOUR
ORDER 2019

Reproduced by permission of Ordnance Survey on behalf of HMSO
© Crown copyright and database right 2016. All rights reserved.
Ordnance Survey licence 100023369.
This plan has been produced specifically to supply an individual
with value added Local Authority information.
Unauthorised reproduction infringes Crown Copyright
and may lead to prosecution or Civil Proceed

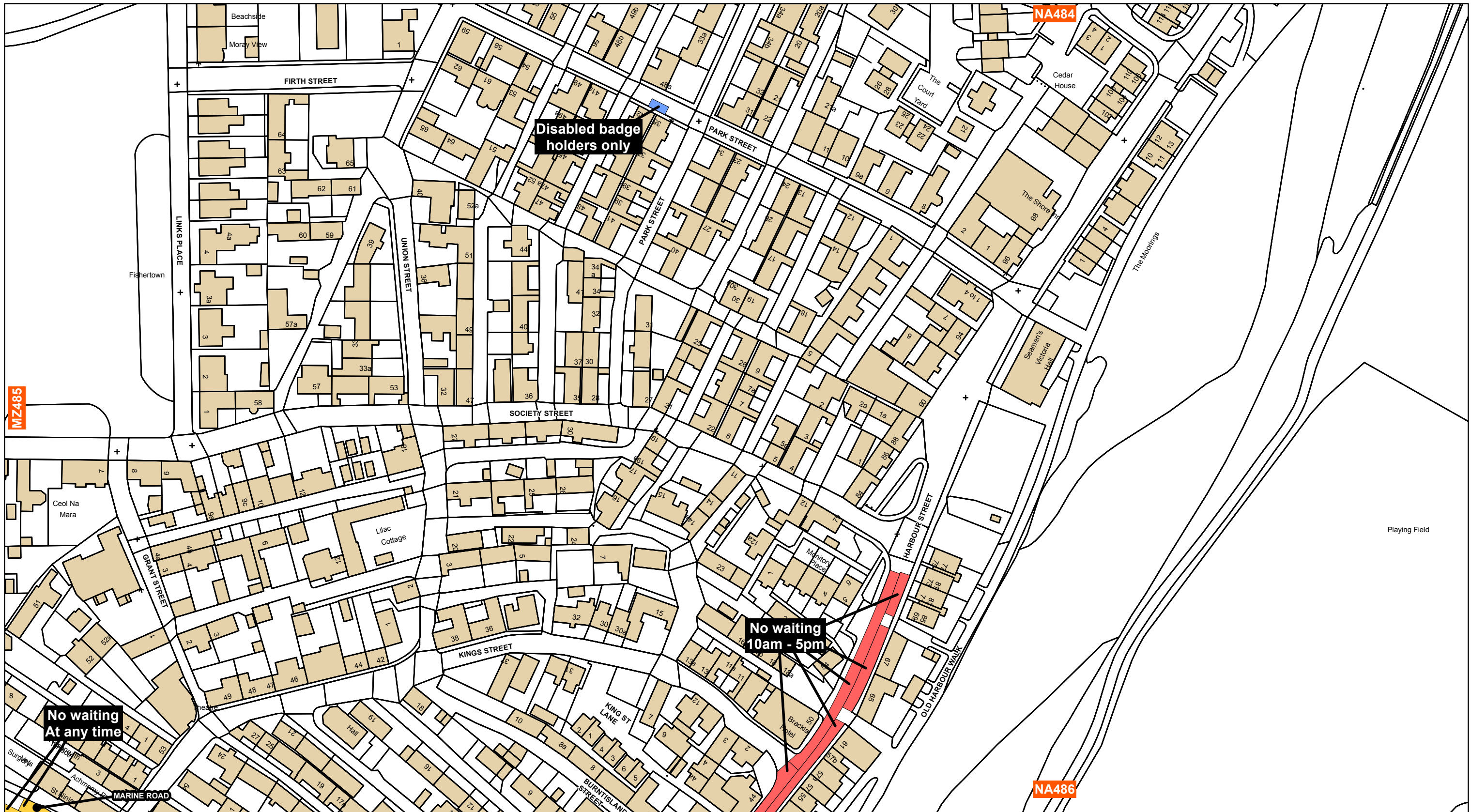
Key

Shade	Restriction	Shade	Restriction	Shade	Restriction	Shade	Restriction
	No Waiting At Any Time		No Waiting At Any Time / No Loading		No Waiting At Any Time / No Loading At Any Time		No Waiting / No Loading
	No Waiting		Loading Restrictions		Taxi Ranks		Pay And Display
	Permit Holders Only		Limited Waiting		Miscellaneous Restrictions		Disabled Badge Holders Only
	No Stopping On Main Carriageway		No Stopping At Any time On Verge Or Footway		Zonal Restrictions (Excluding Pedestrian Zones)		Pedestrian Zones

SCALE
1:1,250

DATE
01/09/2019

MAP NUMBER
NA484



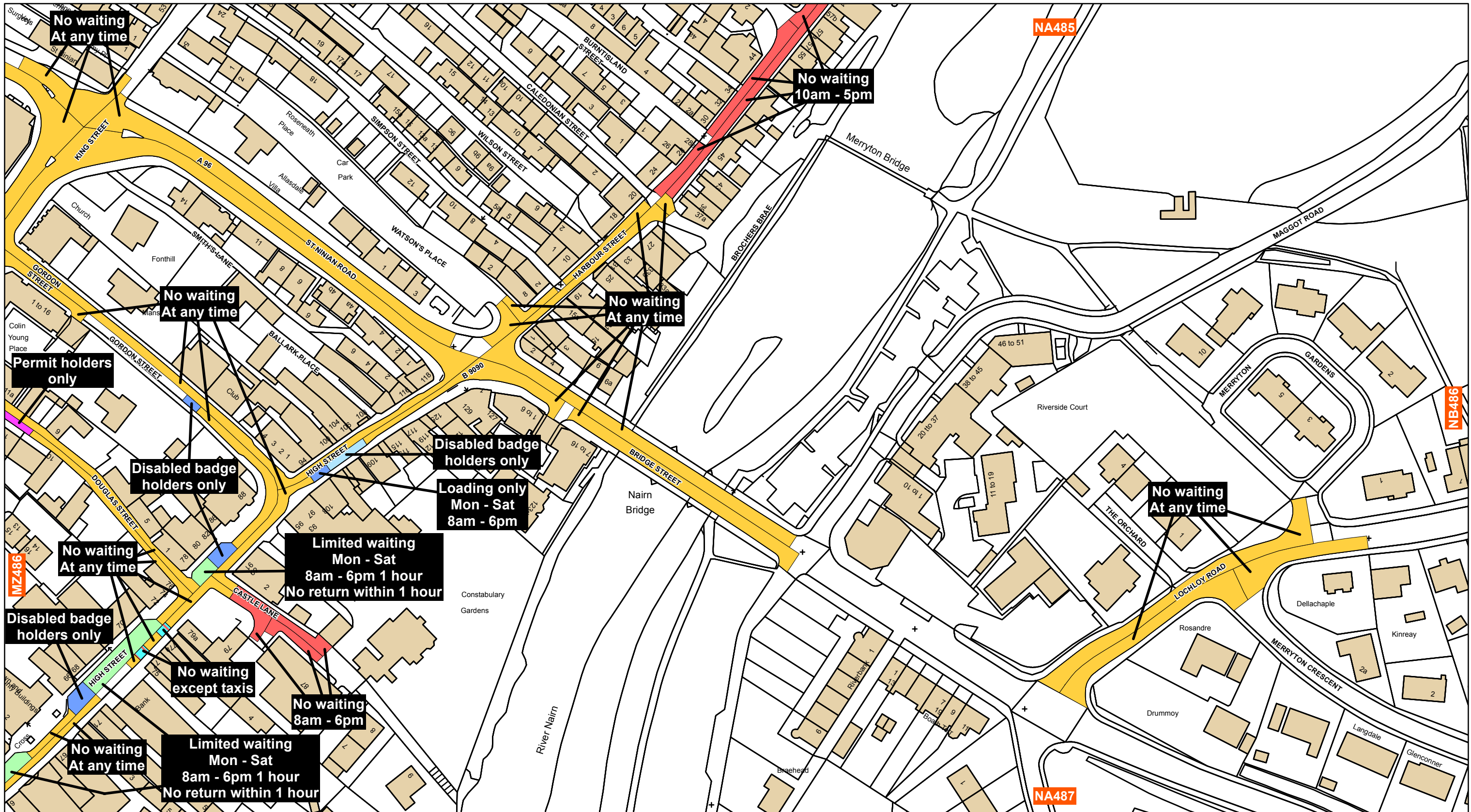
The Highland Council
 Headquarters
 Glenurquhart Rd
 Inverness
 IV35NX

**THE HIGHLAND COUNCIL
 (PROHIBITION AND RESTRICTION
 OF WAITING AND LOADING AND
 PARKING PLACES)
 (DECriminalISED PARKING
 ENFORCEMENT AND
 CONSOLIDATION) ORDER 2018**

Reproduced by permission of Ordnance Survey on behalf of HMSO
 © Crown copyright and database right 2016. All rights reserved.
 Ordnance Survey licence 100023369.
 This plan has been produced specifically to supply an individual
 with value added Local Authority information.
 Unauthorised reproduction infringes Crown Copyright
 and may lead to prosecution or Civil Proceed

Key			
Shade	Restriction	Shade	Restriction
	No Waiting At Any Time		No Waiting At Any Time / No Loading
	No Waiting		Loading Restrictions
	Permit Holders Only		Limited Waiting
	No Stopping On Main Carriageway		No Stopping At Any time On Verge Or Footway
			No Waiting At Any Time / No Loading At Any Time
			Taxi Ranks
			Miscellaneous Restrictions
			Zonal Restrictions (Excluding Pedestrian Zones)
			No Waiting / No Loading
			Pay And Display
			Disabled Badge Holders Only
			Pedestrian Zones

SCALE 1:1,250
DATE 01/05/2018
MAP NUMBER NA485



The Highland Council
Headquarters
Glenurquhart Rd
Inverness
IV35NX

**THE HIGHLAND COUNCIL
(PROHIBITION AND RESTRICTION
OF WAITING AND LOADING AND
PARKING PLACES)
(DECriminalISED PARKING
ENFORCEMENT AND
CONSOLIDATION) ORDER 2018**

Reproduced by permission of Ordnance Survey on behalf of HMSO
© Crown copyright and database right 2016. All rights reserved.
Ordnance Survey licence 100023369.
This plan has been produced specifically to supply an individual
with value added Local Authority information.
Unauthorised reproduction infringes Crown Copyright
and may lead to prosecution or Civil Proceed

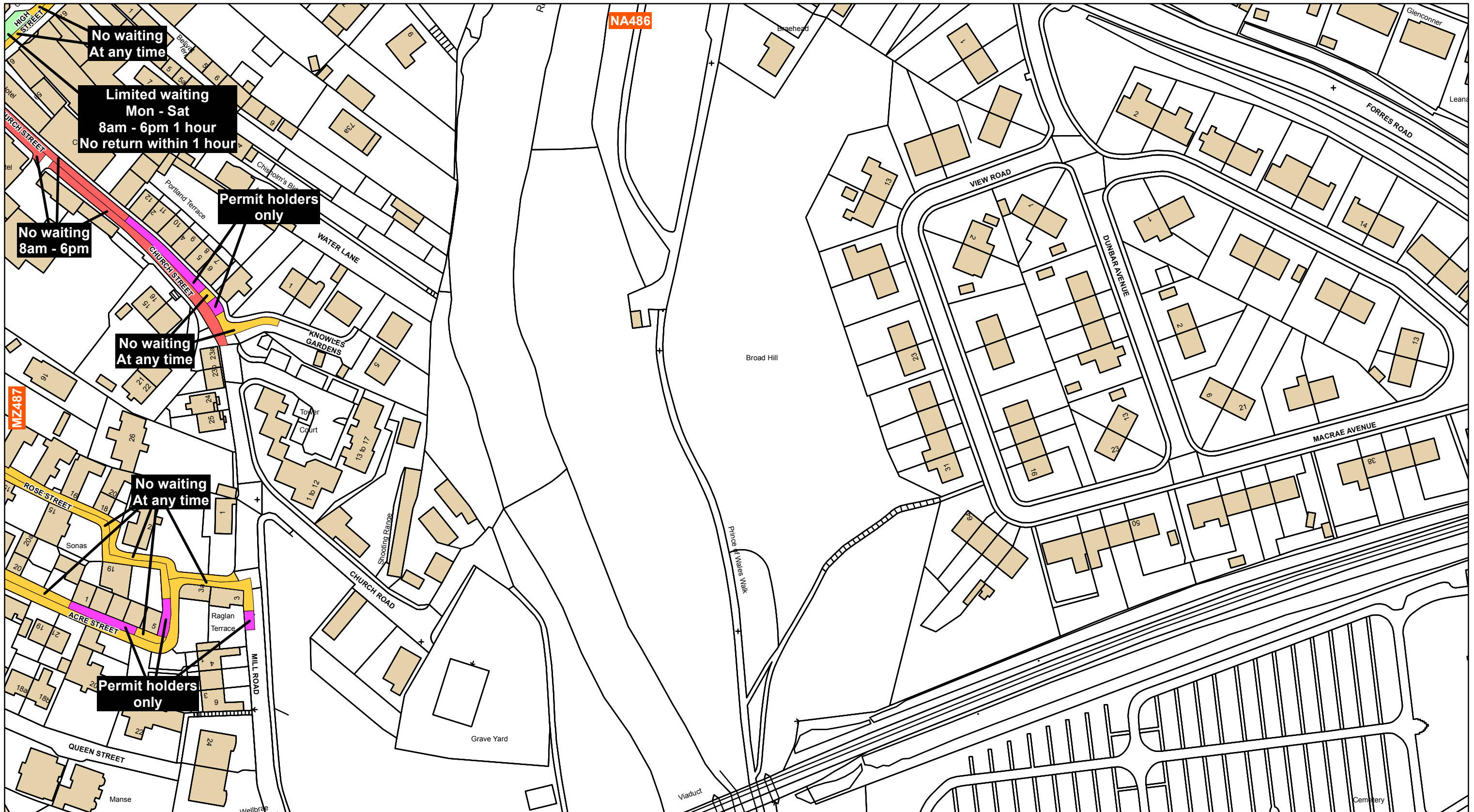
Key

Shade	Restriction	Shade	Restriction	Shade	Restriction	Shade	Restriction
	No Waiting At Any Time		No Waiting At Any Time / No Loading		No Waiting At Any Time / No Loading At Any Time		No Waiting / No Loading
	No Waiting		Loading Restrictions		Taxi Ranks		Pay And Display
	Permit Holders Only		Limited Waiting		Miscellaneous Restrictions		Disabled Badge Holders Only
	No Stopping On Main Carriageway		No Stopping At Any time On Verge Or Footway		Zonal Restrictions (Excluding Pedestrian Zones)		Pedestrian Zones

SCALE
1:1,250

DATE
01/05/2018

MAP NUMBER
NA486



The Highland Council
Headquarters
Glenurquhart Rd
Inverness
IV35NX

This is the map (NA487a) referred to in the foregoing THE HIGHLAND COUNCIL (PROHIBITION AND RESTRICTION OF WAITING AND LOADING AND PARKING PLACES) (DECriminalISED PARKING ENFORCEMENT AND CONSOLIDATION) VARIATION FOUR ORDER 2019

Proper Officer

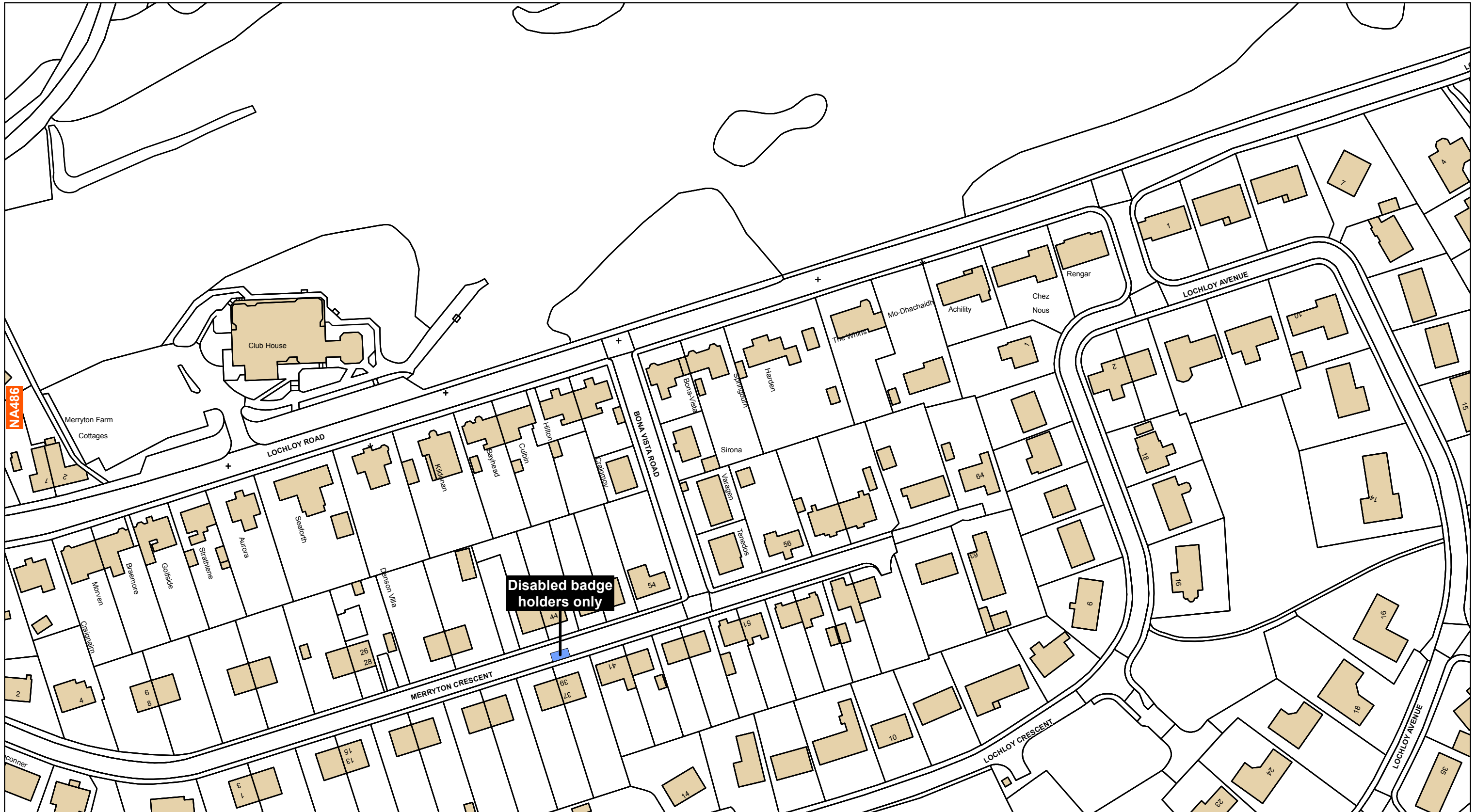
Reproduced by permission of Ordnance Survey on behalf of HMSO © Crown copyright and database right 2016. All rights reserved. Ordnance Survey licence 100023369. This plan has been produced specifically to supply an individual with value added Local Authority information. Unauthorised reproduction infringes Crown Copyright and may lead to prosecution or Civil Proceed

Key			
	No Waiting At Any Time		No Waiting At Any Time / No Loading
	No Waiting		Loading Restrictions
	Permit Holders Only		Limited Waiting
	No Stopping On Main Carriageway		No Stopping At Any time On Verge Or Footway
	No Stopping At Any Time		No Waiting At Any Time / No Loading At Any Time
			Taxi Ranks
			Miscellaneous Restrictions
			Zonal Restrictions (Excluding Pedestrian Zones)
			No Waiting / No Loading
			Pay And Display
			Disabled Badge Holders Only
			Pedestrian Zones

SCALE
1:1,250

DATE
30/10/2020

MAP NUMBER
NA487a



The Highland Council
Headquarters
Glenurquhart Rd
Inverness
IV35NX

**THE HIGHLAND COUNCIL
(PROHIBITION AND RESTRICTION
OF WAITING AND LOADING AND
PARKING PLACES)
(DECriminalISED PARKING
ENFORCEMENT AND
CONSOLIDATION) ORDER 2018**

Reproduced by permission of Ordnance Survey on behalf of HMSO
© Crown copyright and database right 2016. All rights reserved.
Ordnance Survey licence 100023369.
This plan has been produced specifically to supply an individual
with value added Local Authority information.
Unauthorised reproduction infringes Crown Copyright
and may lead to prosecution or Civil Proceed

Key

Shade	Restriction	Shade	Restriction	Shade	Restriction	Shade	Restriction
	No Waiting At Any Time		No Waiting At Any Time / No Loading		No Waiting At Any Time / No Loading At Any Time		No Waiting / No Loading
	No Waiting		Loading Restrictions		Taxi Ranks		Pay And Display
	Permit Holders Only		Limited Waiting		Miscellaneous Restrictions		Disabled Badge Holders Only
	No Stopping On Main Carriageway		No Stopping At Any time On Verge Or Footway		Zonal Restrictions (Excluding Pedestrian Zones)		Pedestrian Zones

SCALE
1:1,250

DATE
01/05/2018

MAP NUMBER
NB486



The Highland Council
Headquarters
Glenurquhart Rd
Inverness
IV35NX

**THE HIGHLAND COUNCIL
(PROHIBITION AND RESTRICTION
OF WAITING AND LOADING AND
PARKING PLACES)
(DECriminalISED PARKING
ENFORCEMENT AND
CONSOLIDATION) ORDER 2018**

Reproduced by permission of Ordnance Survey on behalf of HMSO
© Crown copyright and database right 2016. All rights reserved.
Ordnance Survey licence 100023369.
This plan has been produced specifically to supply an individual
with value added Local Authority information.
Unauthorised reproduction infringes Crown Copyright
and may lead to prosecution or Civil Proceed

Key

Shade	Restriction	Shade	Restriction	Shade	Restriction	Shade	Restriction
	No Waiting At Any Time		No Waiting At Any Time / No Loading		No Waiting At Any Time / No Loading At Any Time		No Waiting / No Loading
	No Waiting		Loading Restrictions		Taxi Ranks		Pay And Display
	Permit Holders Only		Limited Waiting		Miscellaneous Restrictions		Disabled Badge Holders Only
	No Stopping On Main Carriageway		No Stopping At Any time On Verge Or Footway		Zonal Restrictions (Excluding Pedestrian Zones)		Pedestrian Zones

SCALE
1:1,250

DATE
01/05/2018

MAP NUMBER
NB488