



The Highland Council
Headquarters
Glenurquhart Rd
Inverness
IV35NX

**THE HIGHLAND COUNCIL
(PROHIBITION AND RESTRICTION
OF WAITING AND LOADING AND
PARKING PLACES)
(DECriminalISED PARKING
ENFORCEMENT AND
CONSOLIDATION) ORDER 2018**





Reproduced by permission of Ordnance Survey on behalf of HMSO
© Crown copyright and database right 2016. All rights reserved.
Ordnance Survey licence 100023369.
This plan has been produced specifically to supply an individual
with value added Local Authority information.
Unauthorised reproduction infringes Crown Copyright
and may lead to prosecution or Civil Proceed

Key

Shade Restriction

-  No Waiting At Any Time
-  No Waiting
-  Permit Holders Only
-  No Stopping On Main Carriageway





Shade Restriction

-  No Waiting At Any Time / No Loading
-  Loading Restrictions
-  Limited Waiting
-  No Stopping At Any time On Verge Or Footway

Shade Restriction

-  No Waiting At Any Time / No Loading At Any Time
-  Taxi Ranks
-  Miscellaneous Restrictions
-  Zonal Restrictions (Excluding Pedestrian Zones)

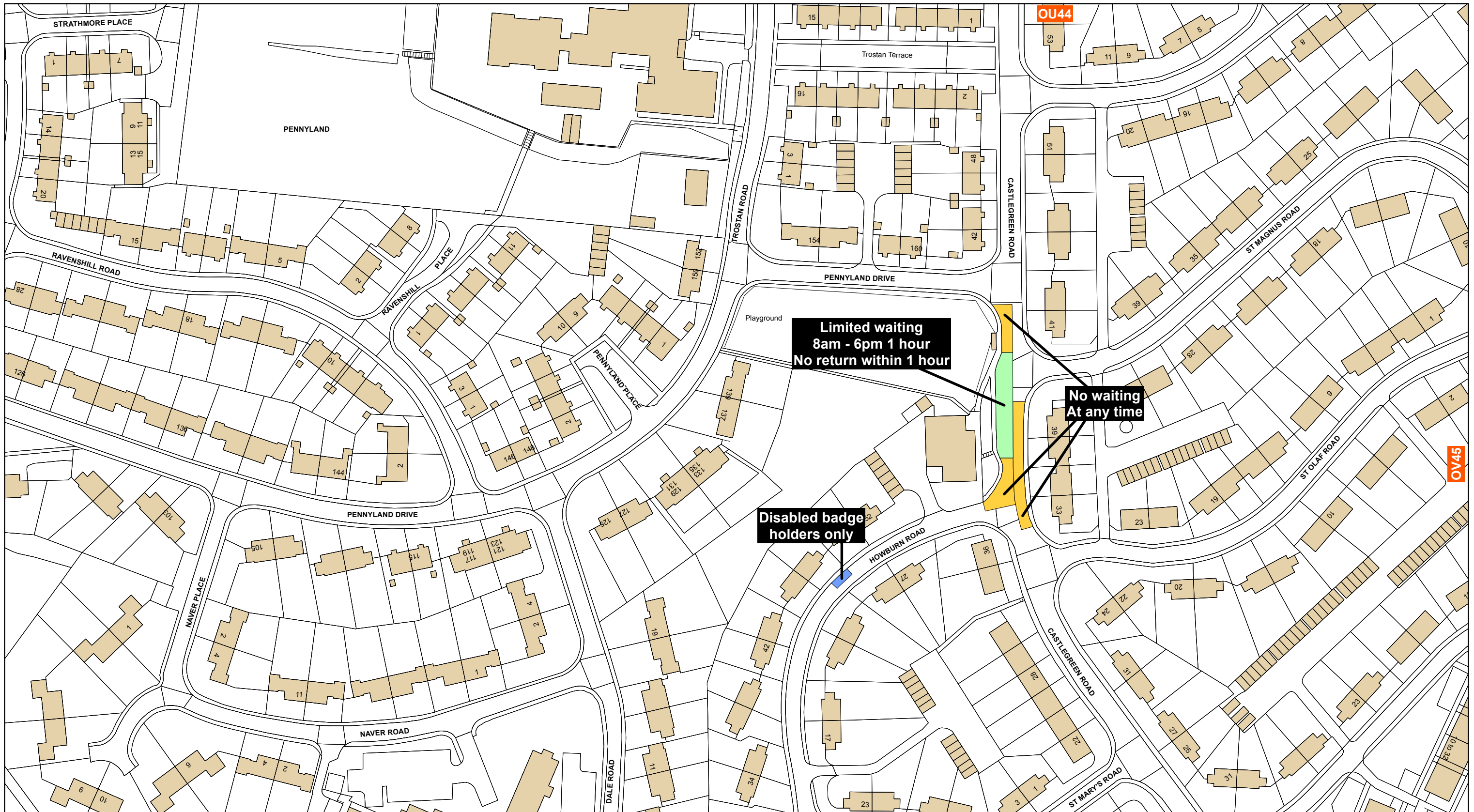
Shade Restriction

-  No Waiting / No Loading
-  Pay And Display
-  Disabled Badge Holders Only
-  Pedestrian Zones

SCALE
1:1,250

DATE
01/05/2018

MAP NUMBER
OU44



The Highland Council
 Headquarters
 Glenurquhart Rd
 Inverness
 IV35NX

**THE HIGHLAND COUNCIL
 (PROHIBITION AND RESTRICTION
 OF WAITING AND LOADING AND
 PARKING PLACES)
 (DECriminalISED PARKING
 ENFORCEMENT AND
 CONSOLIDATION) ORDER 2018**

Reproduced by permission of Ordnance Survey on behalf of HMSO
 © Crown copyright and database right 2016. All rights reserved.
 Ordnance Survey licence 100023369.
 This plan has been produced specifically to supply an individual
 with value added Local Authority information.
 Unauthorised reproduction infringes Crown Copyright
 and may lead to prosecution or Civil Proceed

Key		Shade Restriction		Shade Restriction		Shade Restriction	
	No Waiting At Any Time		No Waiting At Any Time / No Loading		No Waiting At Any Time / No Loading At Any Time		No Waiting / No Loading
	No Waiting		Loading Restrictions		Taxi Ranks		Pay And Display
	Permit Holders Only		Limited Waiting		Miscellaneous Restrictions		Disabled Badge Holders Only
	No Stopping On Main Carriageway		No Stopping At Any time On Verge Or Footway		Zonal Restrictions (Excluding Pedestrian Zones)		Pedestrian Zones

SCALE 1:1,250
DATE 01/05/2018
MAP NUMBER OU45



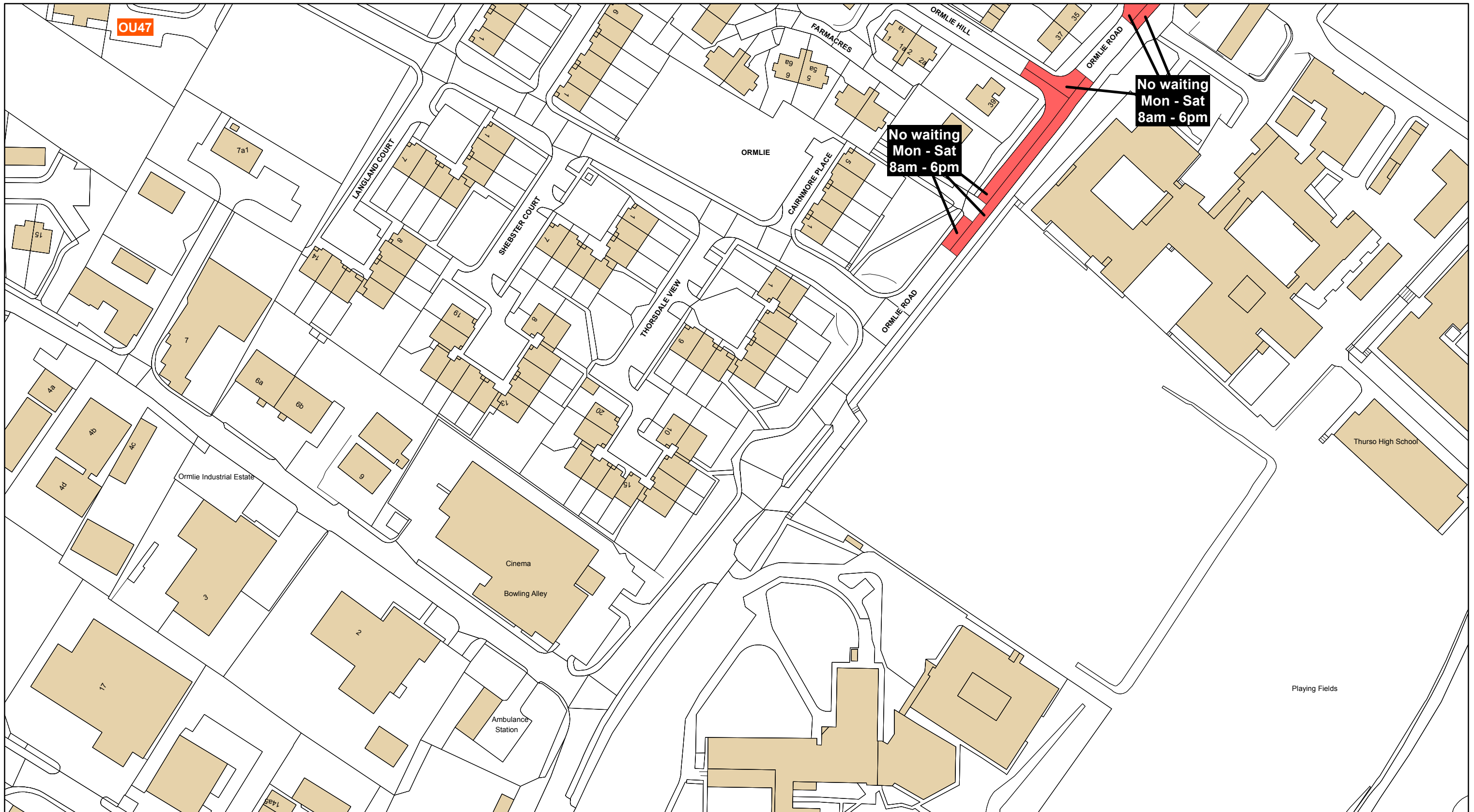
The Highland Council
 Headquarters
 Glenurquhart Rd
 Inverness
 IV35NX

**THE HIGHLAND COUNCIL
 (PROHIBITION AND RESTRICTION
 OF WAITING AND LOADING AND
 PARKING PLACES)
 (DECriminalISED PARKING
 ENFORCEMENT AND
 CONSOLIDATION) ORDER 2018**

Reproduced by permission of Ordnance Survey on behalf of HMSO
 © Crown copyright and database right 2016. All rights reserved.
 Ordnance Survey licence 100023369.
 This plan has been produced specifically to supply an individual
 with value added Local Authority information.
 Unauthorised reproduction infringes Crown Copyright
 and may lead to prosecution or Civil Proceed

Key		Key		Key		Key	
Shade	Restriction	Shade	Restriction	Shade	Restriction	Shade	Restriction
	No Waiting At Any Time		No Waiting At Any Time / No Loading		No Waiting At Any Time / No Loading At Any Time		No Waiting / No Loading
	No Waiting		Loading Restrictions		Taxi Ranks		Pay And Display
	Permit Holders Only		Limited Waiting		Miscellaneous Restrictions		Disabled Badge Holders Only
	No Stopping On Main Carriageway		No Stopping At Any time On Verge Or Footway		Zonal Restrictions (Excluding Pedestrian Zones)		Pedestrian Zones

SCALE 1:1,250
DATE 01/05/2018
MAP NUMBER OU47



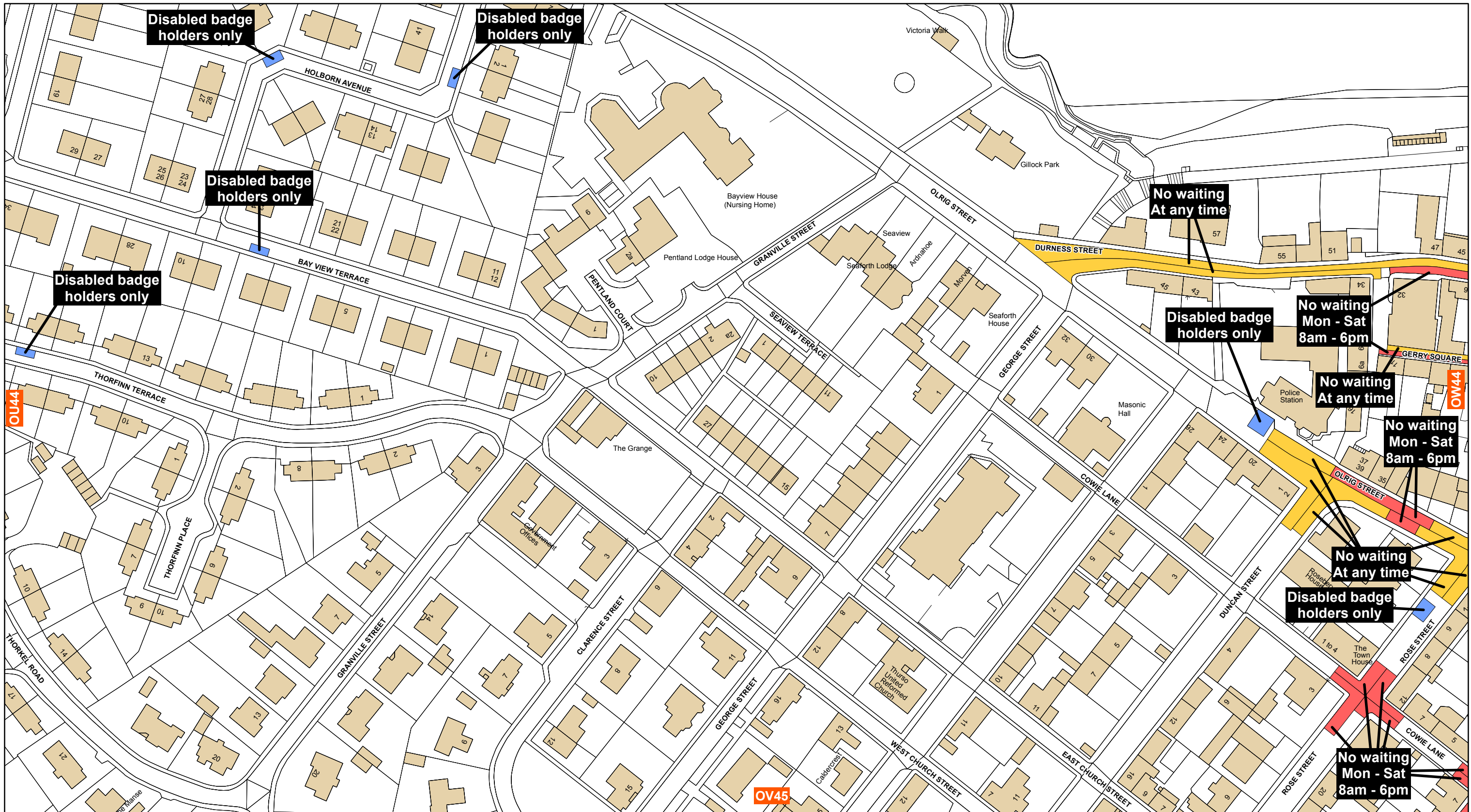
The Highland Council
 Headquarters
 Glenurquhart Rd
 Inverness
 IV35NX

**THE HIGHLAND COUNCIL
 (PROHIBITION AND RESTRICTION
 OF WAITING AND LOADING AND
 PARKING PLACES)
 (DECriminalISED PARKING
 ENFORCEMENT AND
 CONSOLIDATION) ORDER 2018**

Reproduced by permission of Ordnance Survey on behalf of HMSO
 © Crown copyright and database right 2016. All rights reserved.
 Ordnance Survey licence 100023369.
 This plan has been produced specifically to supply an individual
 with value added Local Authority information.
 Unauthorised reproduction infringes Crown Copyright
 and may lead to prosecution or Civil Proceed

Key			
Shade	Restriction	Shade	Restriction
	No Waiting At Any Time		No Waiting At Any Time / No Loading
	No Waiting		Loading Restrictions
	Permit Holders Only		Limited Waiting
	No Stopping On Main Carriageway		No Stopping At Any time On Verge Or Footway
			No Waiting At Any Time / No Loading At Any Time
			Taxi Ranks
			Miscellaneous Restrictions
			Zonal Restrictions (Excluding Pedestrian Zones)
			No Waiting / No Loading
			Pay And Display
			Disabled Badge Holders Only
			Pedestrian Zones

SCALE 1:1,250
DATE 01/05/2018
MAP NUMBER OU48



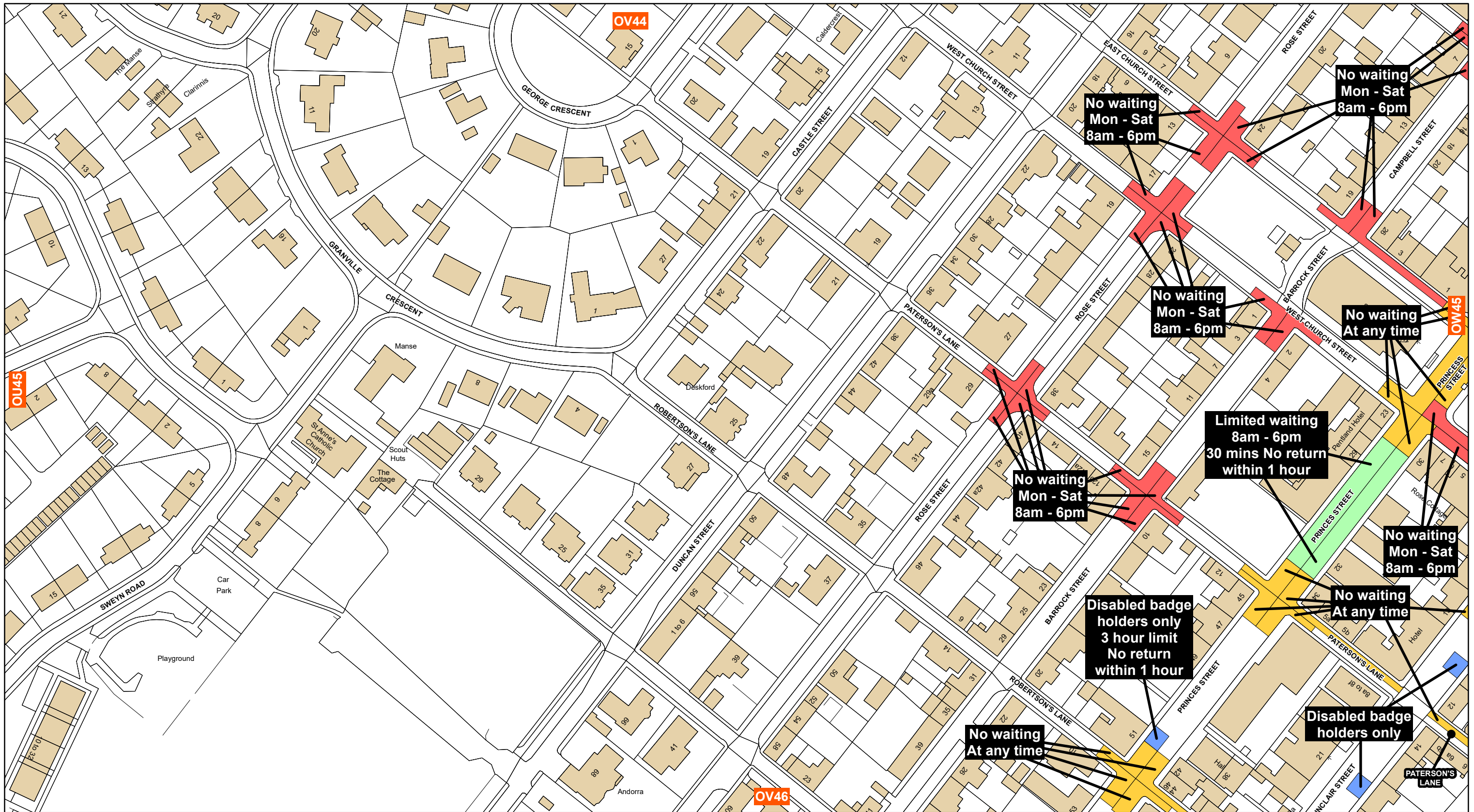
The Highland Council
 Headquarters
 Glenurquhart Rd
 Inverness
 IV35NX

**THE HIGHLAND COUNCIL
 (PROHIBITION AND RESTRICTION
 OF WAITING AND LOADING AND
 PARKING PLACES)
 (DECriminalISED PARKING
 ENFORCEMENT AND
 CONSOLIDATION) ORDER 2018**

Reproduced by permission of Ordnance Survey on behalf of HMSO
 © Crown copyright and database right 2016. All rights reserved.
 Ordnance Survey licence 100023369.
 This plan has been produced specifically to supply an individual
 with value added Local Authority information.
 Unauthorised reproduction infringes Crown Copyright
 and may lead to prosecution or Civil Proceed

Key			
Shade	Restriction	Shade	Restriction
	No Waiting At Any Time		No Waiting At Any Time / No Loading
	No Waiting		Loading Restrictions
	Permit Holders Only		Limited Waiting
	No Stopping On Main Carriageway		No Stopping At Any time On Verge Or Footway
	No Waiting At Any Time / No Loading At Any Time		Taxi Ranks
	No Waiting / No Loading		Miscellaneous Restrictions
	Pay And Display		Zonal Restrictions (Excluding Pedestrian Zones)
	Disabled Badge Holders Only		Pedestrian Zones

SCALE	1:1,250
DATE	01/05/2018
MAP NUMBER	OV44



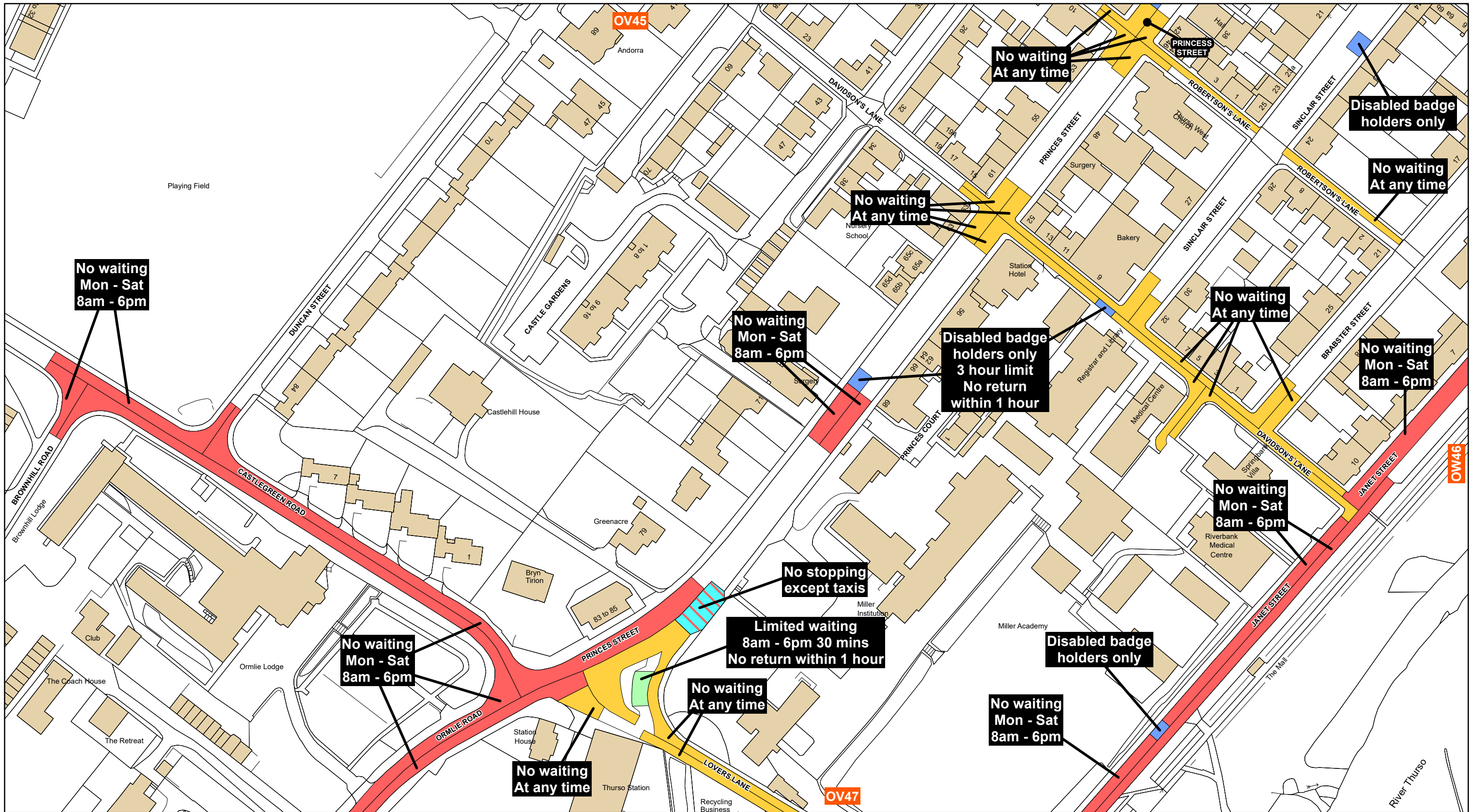
The Highland Council
 Headquarters
 Glenurquhart Rd
 Inverness
 IV35NX

**THE HIGHLAND COUNCIL
 (PROHIBITION AND RESTRICTION
 OF WAITING AND LOADING AND
 PARKING PLACES)
 (DECriminalISED PARKING
 ENFORCEMENT AND
 CONSOLIDATION) ORDER 2018**

Reproduced by permission of Ordnance Survey on behalf of HMSO
 © Crown copyright and database right 2016. All rights reserved.
 Ordnance Survey licence 100023369.
 This plan has been produced specifically to supply an individual
 with value added Local Authority information.
 Unauthorised reproduction infringes Crown Copyright
 and may lead to prosecution or Civil Proceed

Key			
Shade	Restriction	Shade	Restriction
	No Waiting At Any Time		No Waiting At Any Time / No Loading
	No Waiting		Loading Restrictions
	Permit Holders Only		Limited Waiting
	No Stopping On Main Carriageway		No Stopping At Any time On Verge Or Footway
			No Waiting At Any Time / No Loading At Any Time
			Taxi Ranks
			Miscellaneous Restrictions
			Zonal Restrictions (Excluding Pedestrian Zones)
			No Waiting / No Loading
			Pay And Display
			Disabled Badge Holders Only
			Pedestrian Zones

SCALE	1:1,250
DATE	01/05/2018
MAP NUMBER	OV45



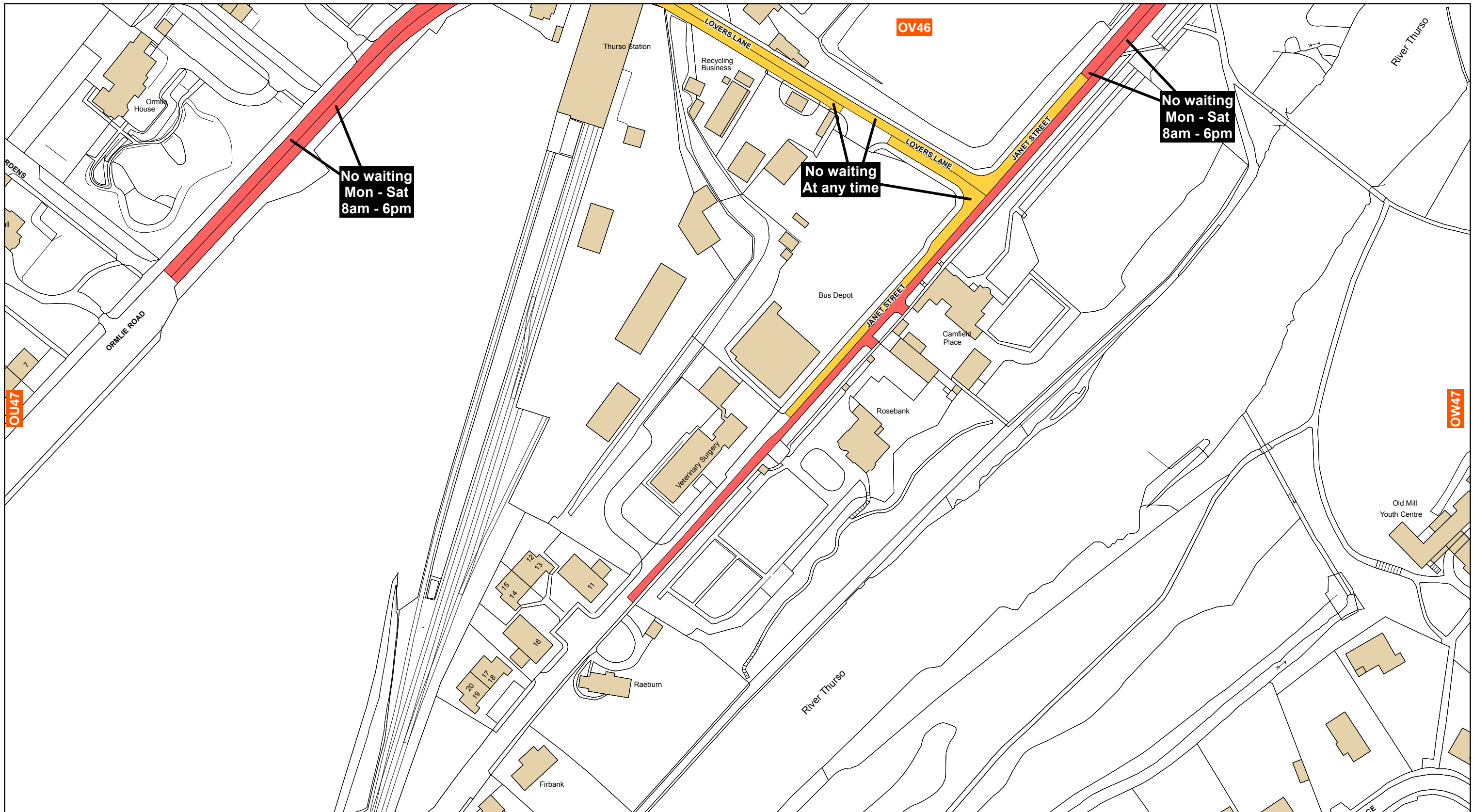
The Highland Council
 Headquarters
 Glenurquhart Rd
 Inverness
 IV35NX

**THE HIGHLAND COUNCIL
 (PROHIBITION AND RESTRICTION
 OF WAITING AND LOADING AND
 PARKING PLACES)
 (DECriminalISED PARKING
 ENFORCEMENT AND
 CONSOLIDATION) ORDER 2018**

Reproduced by permission of Ordnance Survey on behalf of HMSO
 © Crown copyright and database right 2016. All rights reserved.
 Ordnance Survey licence 100023369.
 This plan has been produced specifically to supply an individual
 with value added Local Authority information.
 Unauthorised reproduction infringes Crown Copyright
 and may lead to prosecution or Civil Proceed

Key		Key		Key		Key	
Shade	Restriction	Shade	Restriction	Shade	Restriction	Shade	Restriction
	No Waiting At Any Time		No Waiting At Any Time / No Loading		No Waiting At Any Time / No Loading At Any Time		No Waiting / No Loading
	No Waiting		Loading Restrictions		Taxi Ranks		Pay And Display
	Permit Holders Only		Limited Waiting		Miscellaneous Restrictions		Disabled Badge Holders Only
	No Stopping On Main Carriageway		No Stopping At Any time On Verge Or Footway		Zonal Restrictions (Excluding Pedestrian Zones)		Pedestrian Zones

SCALE	1:1,250
DATE	01/05/2018
MAP NUMBER	OV46



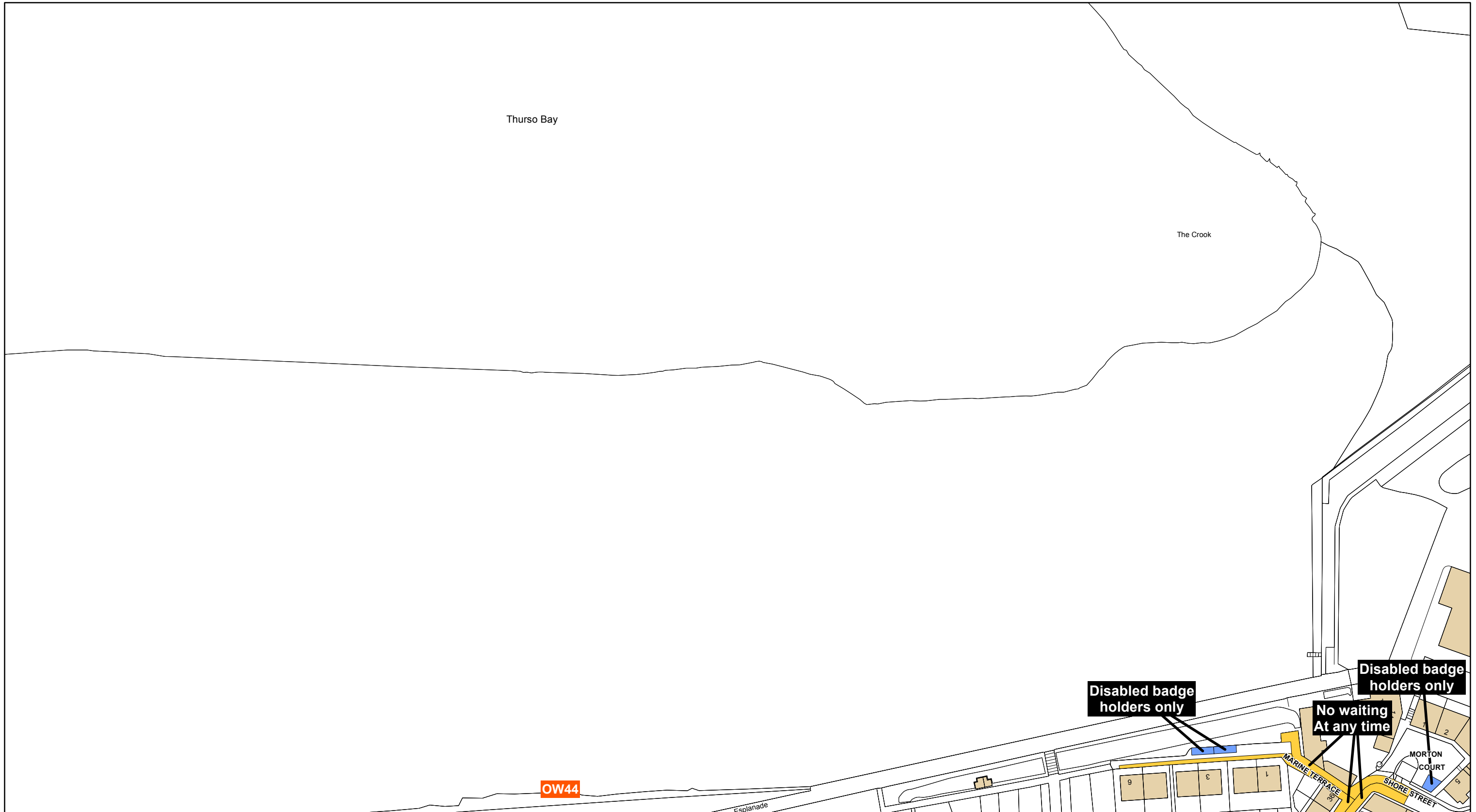
The Highland Council
 Headquarters
 Glenurquhart Rd
 Inverness
 IV35NX

**THE HIGHLAND COUNCIL
 (PROHIBITION AND RESTRICTION
 OF WAITING AND LOADING AND
 PARKING PLACES)
 (DECriminalISED PARKING
 ENFORCEMENT AND
 CONSOLIDATION) ORDER 2018**

Reproduced by permission of Ordnance Survey on behalf of HMSO
 © Crown copyright and database right 2016. All rights reserved.
 Ordnance Survey licence 100023369.
 This plan has been produced specifically to supply an individual
 with value added Local Authority information.
 Unauthorised reproduction infringes Crown Copyright
 and may lead to prosecution or Civil Proceed

Key			
Shade	Restriction	Shade	Restriction
	No Waiting At Any Time		No Waiting At Any Time / No Loading
	No Waiting		Loading Restrictions
	Permit Holders Only		Limited Waiting
	No Stopping On Main Carriageway		No Stopping At Any time On Verge Or Footway
			No Waiting At Any Time / No Loading At Any Time
			Taxi Ranks
			Miscellaneous Restrictions
			Zonal Restrictions (Excluding Pedestrian Zones)
			No Waiting / No Loading
			Pay And Display
			Disabled Badge Holders Only
			Pedestrian Zones

SCALE 1:1,250
DATE 01/05/2018
MAP NUMBER OV47



The Highland Council
Headquarters
Glenurquhart Rd
Inverness
IV35NX

**THE HIGHLAND COUNCIL
(PROHIBITION AND RESTRICTION
OF WAITING AND LOADING AND
PARKING PLACES)
(DECriminalISED PARKING
ENFORCEMENT AND
CONSOLIDATION) ORDER 2018**

Reproduced by permission of Ordnance Survey on behalf of HMSO
© Crown copyright and database right 2016. All rights reserved.
Ordnance Survey licence 100023369.
This plan has been produced specifically to supply an individual
with value added Local Authority information.
Unauthorised reproduction infringes Crown Copyright
and may lead to prosecution or Civil Proceed

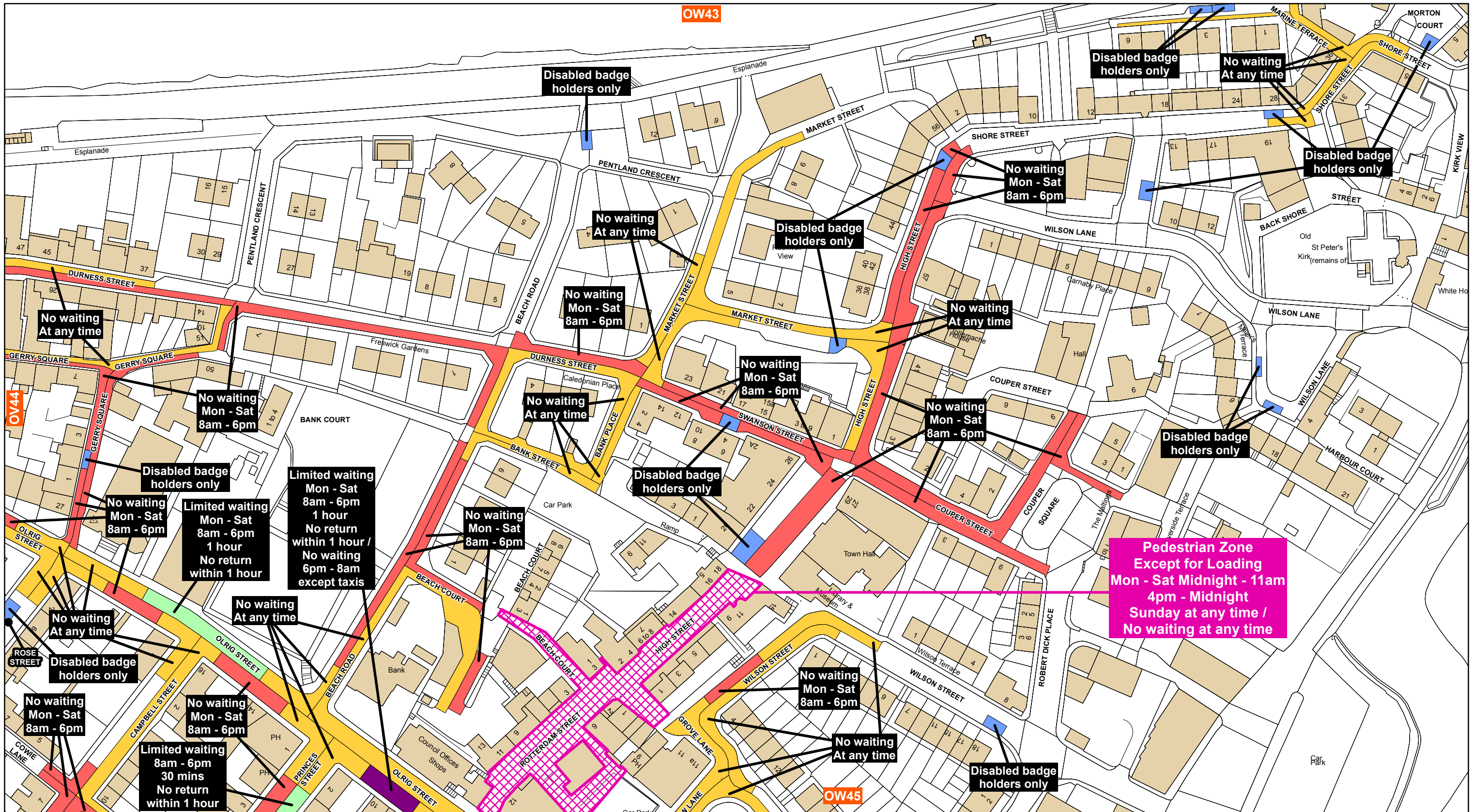
Key

Shade	Restriction	Shade	Restriction	Shade	Restriction	Shade	Restriction
	No Waiting At Any Time		No Waiting At Any Time / No Loading		No Waiting At Any Time / No Loading At Any Time		No Waiting / No Loading
	No Waiting		Loading Restrictions		Taxi Ranks		Pay And Display
	Permit Holders Only		Limited Waiting		Miscellaneous Restrictions		Disabled Badge Holders Only
	No Stopping On Main Carriageway		No Stopping At Any time On Verge Or Footway		Zonal Restrictions (Excluding Pedestrian Zones)		Pedestrian Zones

SCALE
1:1,250

DATE
01/05/2018

MAP NUMBER
OW43



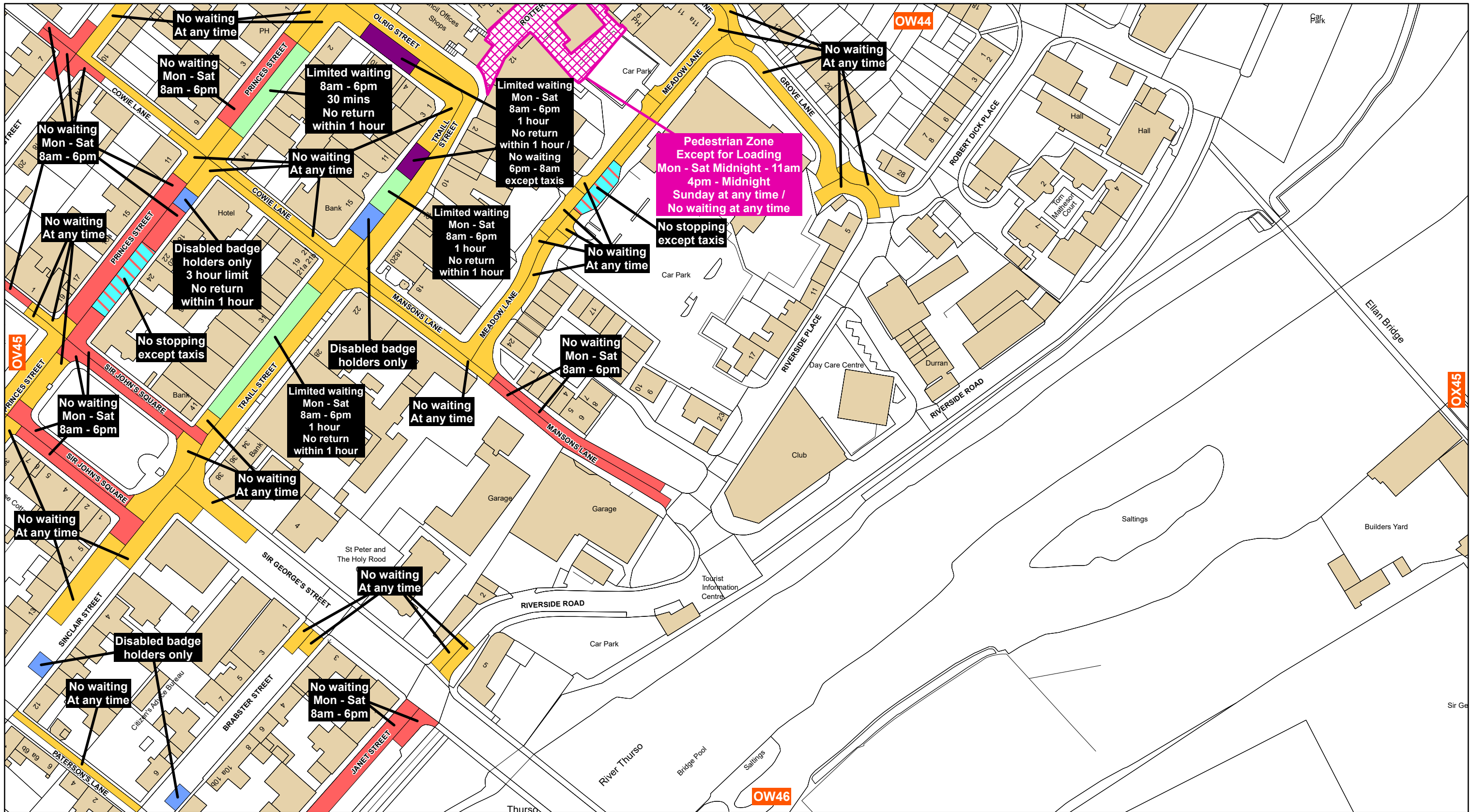
The Highland Council
 Headquarters
 Glenurquhart Rd
 Inverness
 IV35NX

**THE HIGHLAND COUNCIL
 (PROHIBITION AND RESTRICTION
 OF WAITING AND LOADING AND
 PARKING PLACES)
 (DECriminalISED PARKING
 ENFORCEMENT AND
 CONSOLIDATION) ORDER 2018**

Reproduced by permission of Ordnance Survey on behalf of HMSO
 © Crown copyright and database right 2016. All rights reserved.
 Ordnance Survey licence 100023369.
 This plan has been produced specifically to supply an individual
 with value added Local Authority information.
 Unauthorised reproduction infringes Crown Copyright
 and may lead to prosecution or Civil Proceed

Key		Key		Key		Key	
Shade	Restriction	Shade	Restriction	Shade	Restriction	Shade	Restriction
	No Waiting At Any Time		No Waiting At Any Time / No Loading		No Waiting At Any Time / No Loading At Any Time		No Waiting / No Loading
	No Waiting		Loading Restrictions		Taxi Ranks		Pay And Display
	Permit Holders Only		Limited Waiting		Miscellaneous Restrictions		Disabled Badge Holders Only
	No Stopping On Main Carriageway		No Stopping At Any time On Verge Or Footway		Zonal Restrictions (Excluding Pedestrian Zones)		Pedestrian Zones

SCALE	1:1,250
DATE	01/05/2018
MAP NUMBER	OW44



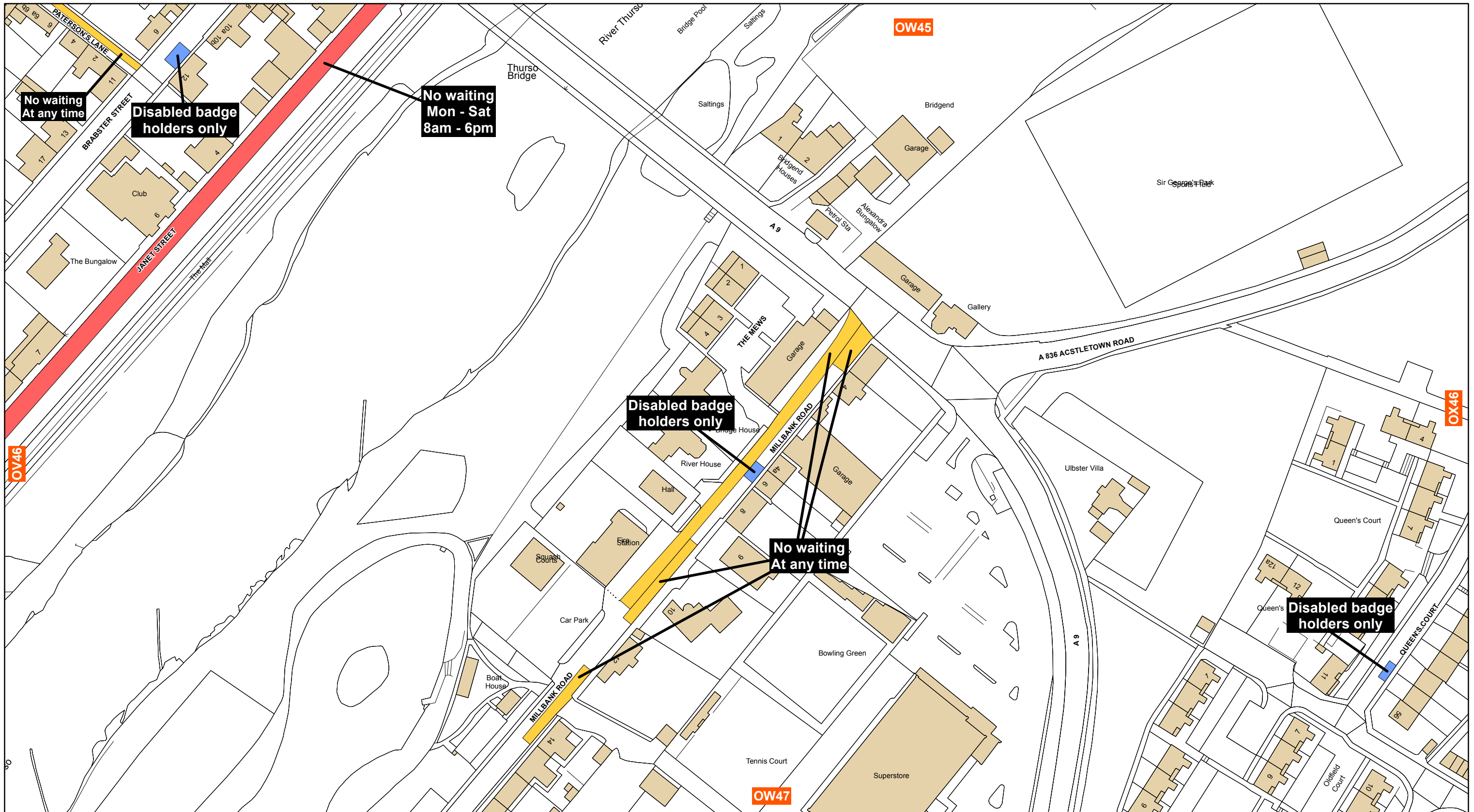
The Highland Council
 Headquarters
 Glenurquhart Rd
 Inverness
 IV35NX

**THE HIGHLAND COUNCIL
 (PROHIBITION AND RESTRICTION
 OF WAITING AND LOADING AND
 PARKING PLACES)
 (DECriminalISED PARKING
 ENFORCEMENT AND
 CONSOLIDATION) ORDER 2018**

Reproduced by permission of Ordnance Survey on behalf of HMSO
 © Crown copyright and database right 2016. All rights reserved.
 Ordnance Survey licence 100023369.
 This plan has been produced specifically to supply an individual
 with value added Local Authority information.
 Unauthorised reproduction infringes Crown Copyright
 and may lead to prosecution or Civil Proceed

Key		Key		Key		Key	
Shade	Restriction	Shade	Restriction	Shade	Restriction	Shade	Restriction
	No Waiting At Any Time		No Waiting At Any Time / No Loading		No Waiting At Any Time / No Loading At Any Time		No Waiting / No Loading
	No Waiting		Loading Restrictions		Taxi Ranks		Pay And Display
	Permit Holders Only		Limited Waiting		Miscellaneous Restrictions		Disabled Badge Holders Only
	No Stopping On Main Carriageway		No Stopping At Any time On Verge Or Footway		Zonal Restrictions (Excluding Pedestrian Zones)		Pedestrian Zones

SCALE 1:1,250
DATE 01/05/2018
MAP NUMBER OW45



The Highland Council
 Headquarters
 Glenurquhart Rd
 Inverness
 IV35NX

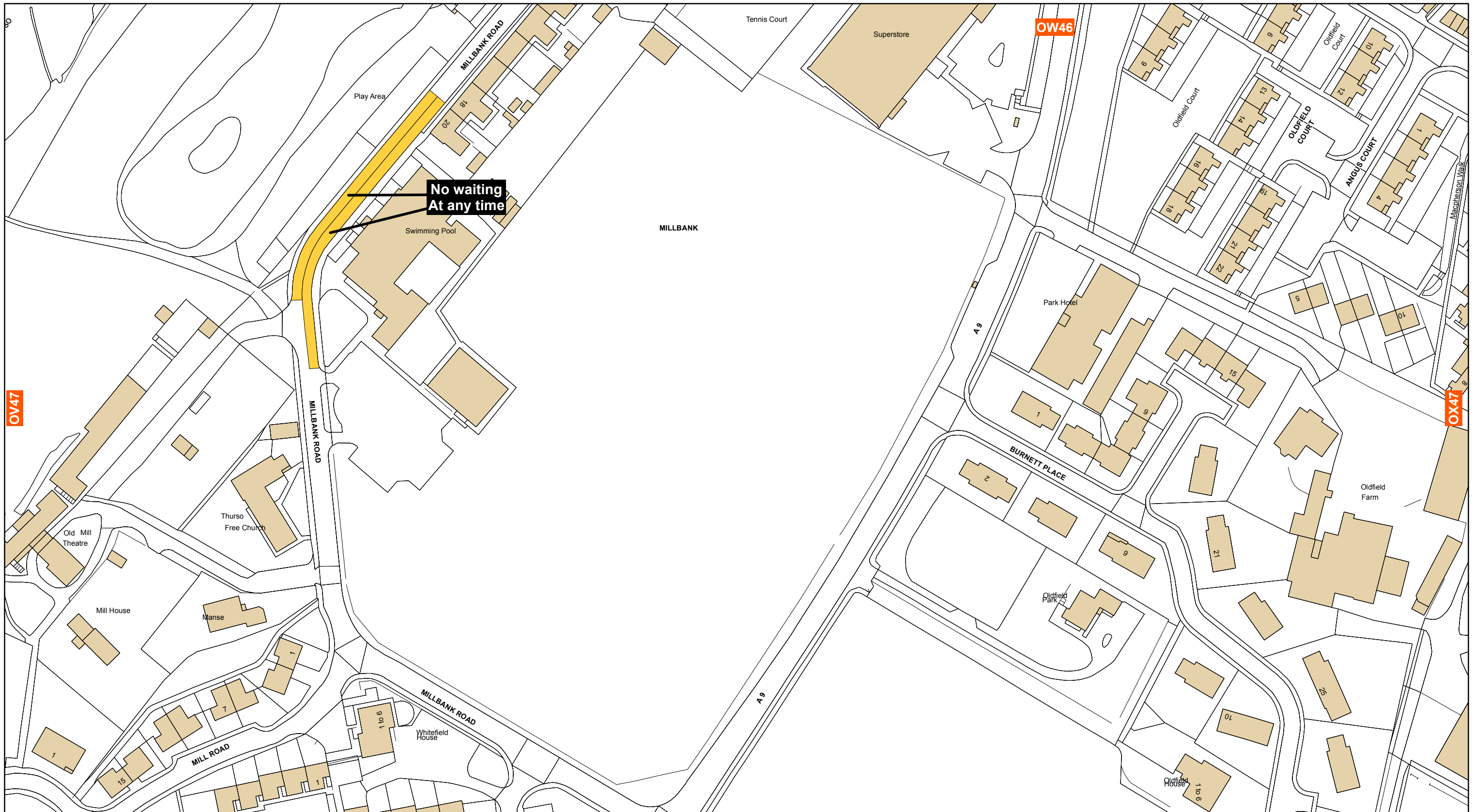
**THE HIGHLAND COUNCIL
 (PROHIBITION AND RESTRICTION
 OF WAITING AND LOADING AND
 PARKING PLACES)
 (DECriminalISED PARKING
 ENFORCEMENT AND
 CONSOLIDATION) ORDER 2018**

Reproduced by permission of Ordnance Survey on behalf of HMSO
 © Crown copyright and database right 2016. All rights reserved.
 Ordnance Survey licence 100023369.
 This plan has been produced specifically to supply an individual
 with value added Local Authority information.
 Unauthorised reproduction infringes Crown Copyright
 and may lead to prosecution or Civil Proceed

Key

Shade	Restriction	Shade	Restriction	Shade	Restriction	Shade	Restriction
	No Waiting At Any Time		No Waiting At Any Time / No Loading		No Waiting At Any Time / No Loading At Any Time		No Waiting / No Loading
	No Waiting		Loading Restrictions		Taxi Ranks		Pay And Display
	Permit Holders Only		Limited Waiting		Miscellaneous Restrictions		Disabled Badge Holders Only
	No Stopping On Main Carriageway		No Stopping At Any time On Verge Or Footway		Zonal Restrictions (Excluding Pedestrian Zones)		Pedestrian Zones

SCALE 1:1,250
DATE 01/05/2018
MAP NUMBER OW46



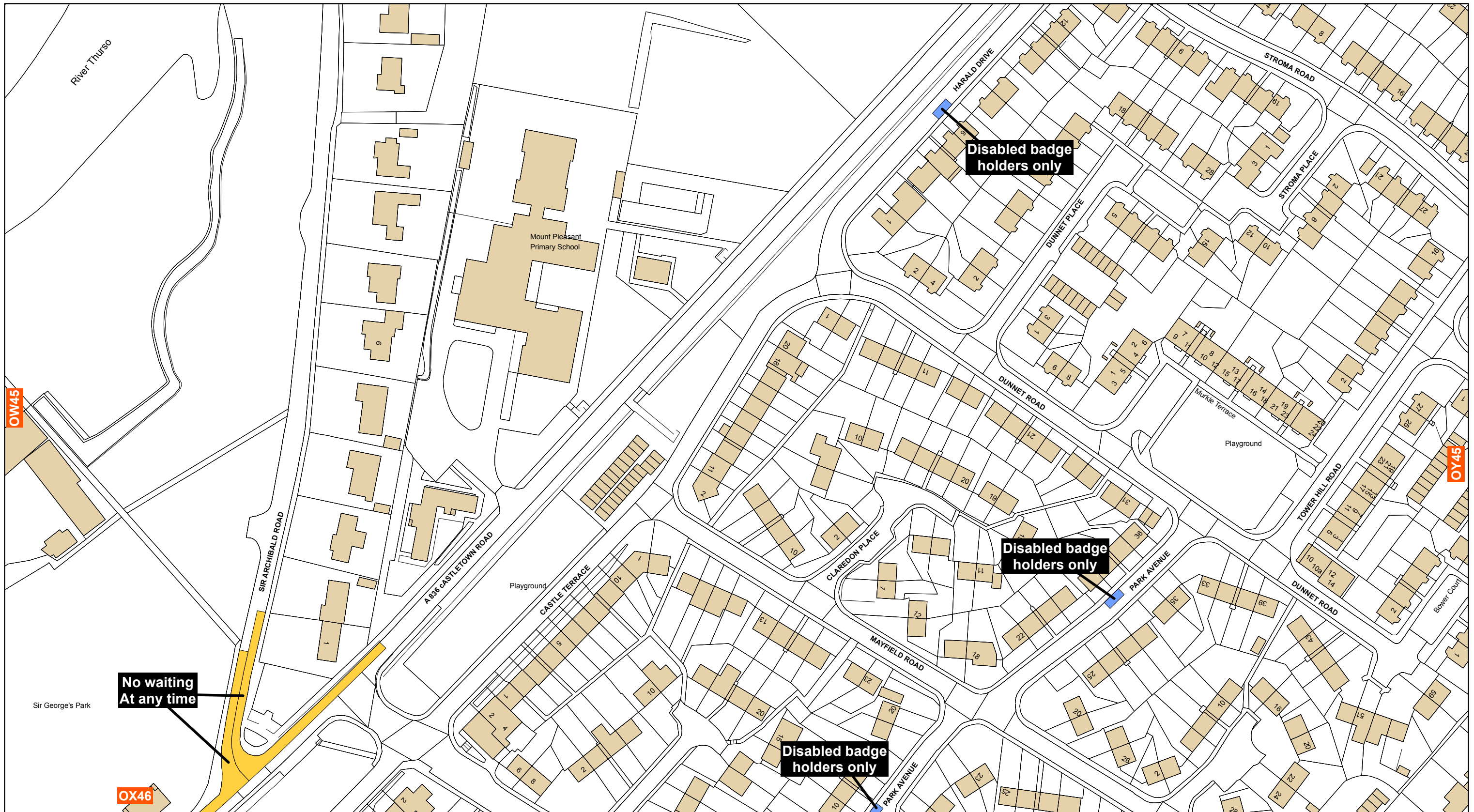
The Highland Council
 Headquarters
 Glenurquhart Rd
 Inverness
 IV35NX

**THE HIGHLAND COUNCIL
 (PROHIBITION AND RESTRICTION
 OF WAITING AND LOADING AND
 PARKING PLACES)
 (DECriminalISED PARKING
 ENFORCEMENT AND
 CONSOLIDATION) ORDER 2018**

Reproduced by permission of Ordnance Survey on behalf of HMSO
 © Crown copyright and database right 2016. All rights reserved.
 Ordnance Survey licence 100023369.
 This plan has been produced specifically to supply an individual
 with value added Local Authority information.
 Unauthorised reproduction infringes Crown Copyright
 and may lead to prosecution or Civil Proceed

Key			
Shade	Restriction	Shade	Restriction
	No Waiting At Any Time		No Waiting At Any Time / No Loading
	No Waiting		Loading Restrictions
	Permit Holders Only		Limited Waiting
	No Stopping On Main Carriageway		No Stopping At Any time On Verge Or Footway
			No Waiting At Any Time / No Loading At Any Time
			Taxi Ranks
			Miscellaneous Restrictions
			Zonal Restrictions (Excluding Pedestrian Zones)
			No Waiting / No Loading
			Pay And Display
			Disabled Badge Holders Only
			Pedestrian Zones

SCALE 1:1,250
DATE 01/05/2018
MAP NUMBER OW47



The Highland Council
Headquarters
Glenurquhart Rd
Inverness
IV35NX

**THE HIGHLAND COUNCIL
(PROHIBITION AND RESTRICTION
OF WAITING AND LOADING AND
PARKING PLACES)
(DECriminalISED PARKING
ENFORCEMENT AND
CONSOLIDATION) ORDER 2018**

Reproduced by permission of Ordnance Survey on behalf of HMSO
© Crown copyright and database right 2016. All rights reserved.
Ordnance Survey licence 100023369.
This plan has been produced specifically to supply an individual
with value added Local Authority information.
Unauthorised reproduction infringes Crown Copyright
and may lead to prosecution or Civil Proceed

Key

Shade	Restriction	Shade	Restriction	Shade	Restriction	Shade	Restriction
	No Waiting At Any Time		No Waiting At Any Time / No Loading		No Waiting At Any Time / No Loading At Any Time		No Waiting / No Loading
	No Waiting		Loading Restrictions		Taxi Ranks		Pay And Display
	Permit Holders Only		Limited Waiting		Miscellaneous Restrictions		Disabled Badge Holders Only
	No Stopping On Main Carriageway		No Stopping At Any time On Verge Or Footway		Zonal Restrictions (Excluding Pedestrian Zones)		Pedestrian Zones

SCALE
1:1,250

DATE
01/05/2018

MAP NUMBER
OX45



The Highland Council
 Headquarters
 Glenurquhart Rd
 Inverness
 IV35NX

**THE HIGHLAND COUNCIL
 (PROHIBITION AND RESTRICTION
 OF WAITING AND LOADING AND
 PARKING PLACES)
 (DECriminalISED PARKING
 ENFORCEMENT AND
 CONSOLIDATION) ORDER 2018**

Reproduced by permission of Ordnance Survey on behalf of HMSO
 © Crown copyright and database right 2016. All rights reserved.
 Ordnance Survey licence 100023369.
 This plan has been produced specifically to supply an individual
 with value added Local Authority information.
 Unauthorised reproduction infringes Crown Copyright
 and may lead to prosecution or Civil Proceed

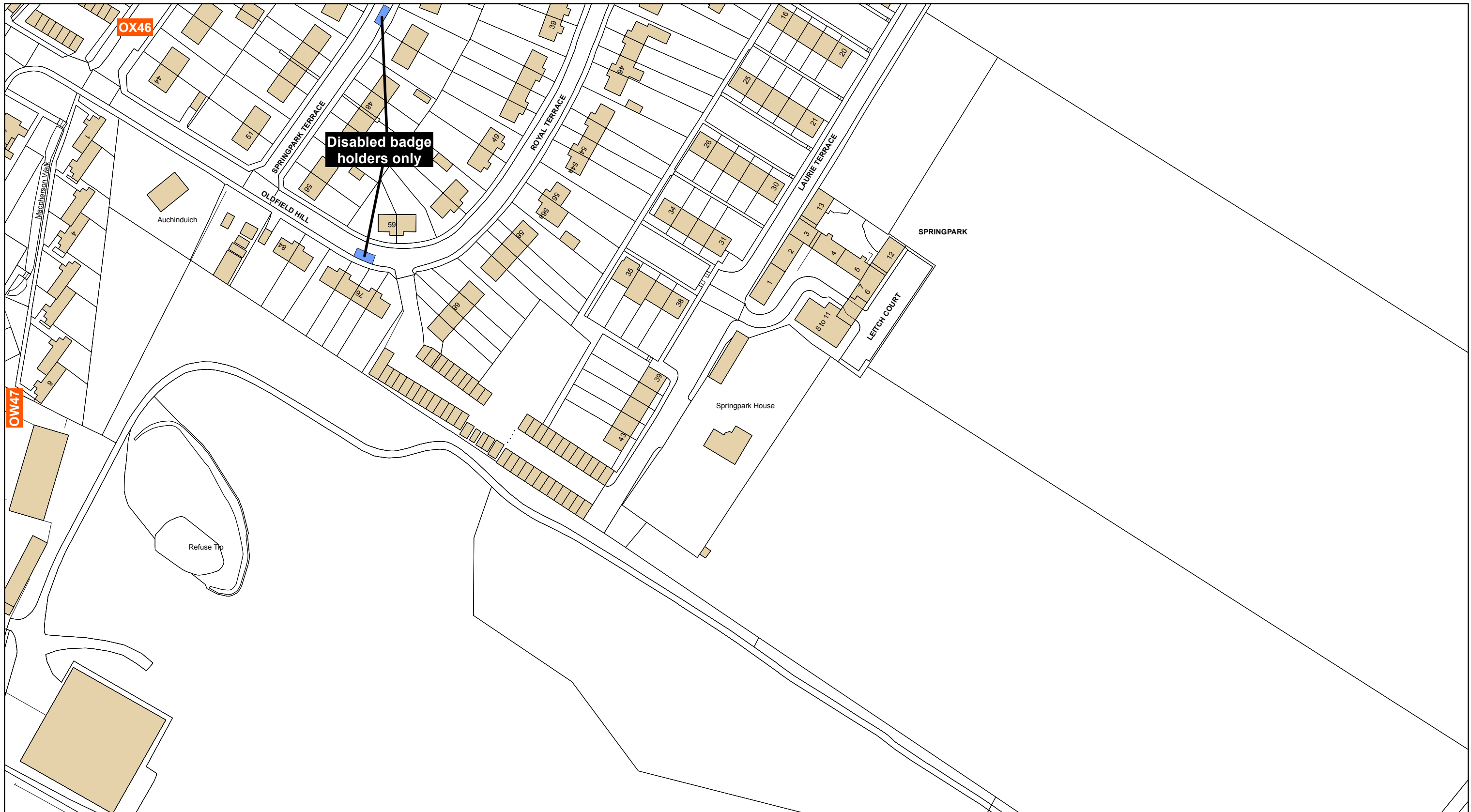
Key

Shade	Restriction	Shade	Restriction	Shade	Restriction	Shade	Restriction
	No Waiting At Any Time		No Waiting At Any Time / No Loading		No Waiting At Any Time / No Loading At Any Time		No Waiting / No Loading
	No Waiting		Loading Restrictions		Taxi Ranks		Pay And Display
	Permit Holders Only		Limited Waiting		Miscellaneous Restrictions		Disabled Badge Holders Only
	No Stopping On Main Carriageway		No Stopping At Any time On Verge Or Footway		Zonal Restrictions (Excluding Pedestrian Zones)		Pedestrian Zones

SCALE
1:1,250

DATE
01/05/2018

MAP NUMBER
OX46




The Highland Council
 Headquarters
 Glenurquhart Rd
 Inverness
 IV35NX

**THE HIGHLAND COUNCIL
 (PROHIBITION AND RESTRICTION
 OF WAITING AND LOADING AND
 PARKING PLACES)
 (DECriminalISED PARKING
 ENFORCEMENT AND
 CONSOLIDATION) ORDER 2018**

Reproduced by permission of Ordnance Survey on behalf of HMSO
 © Crown copyright and database right 2016. All rights reserved.
 Ordnance Survey licence 100023369.
 This plan has been produced specifically to supply an individual
 with value added Local Authority information.
 Unauthorised reproduction infringes Crown Copyright
 and may lead to prosecution or Civil Proceed

Key		Key		Key		Key	
Shade	Restriction	Shade	Restriction	Shade	Restriction	Shade	Restriction
	No Waiting At Any Time		No Waiting At Any Time / No Loading		No Waiting At Any Time / No Loading At Any Time		No Waiting / No Loading
	No Waiting		Loading Restrictions		Taxi Ranks		Pay And Display
	Permit Holders Only		Limited Waiting		Miscellaneous Restrictions		Disabled Badge Holders Only
	No Stopping On Main Carriageway		No Stopping At Any time On Verge Or Footway		Zonal Restrictions (Excluding Pedestrian Zones)		Pedestrian Zones

SCALE 1:1,250
DATE 01/05/2018
MAP NUMBER OX47



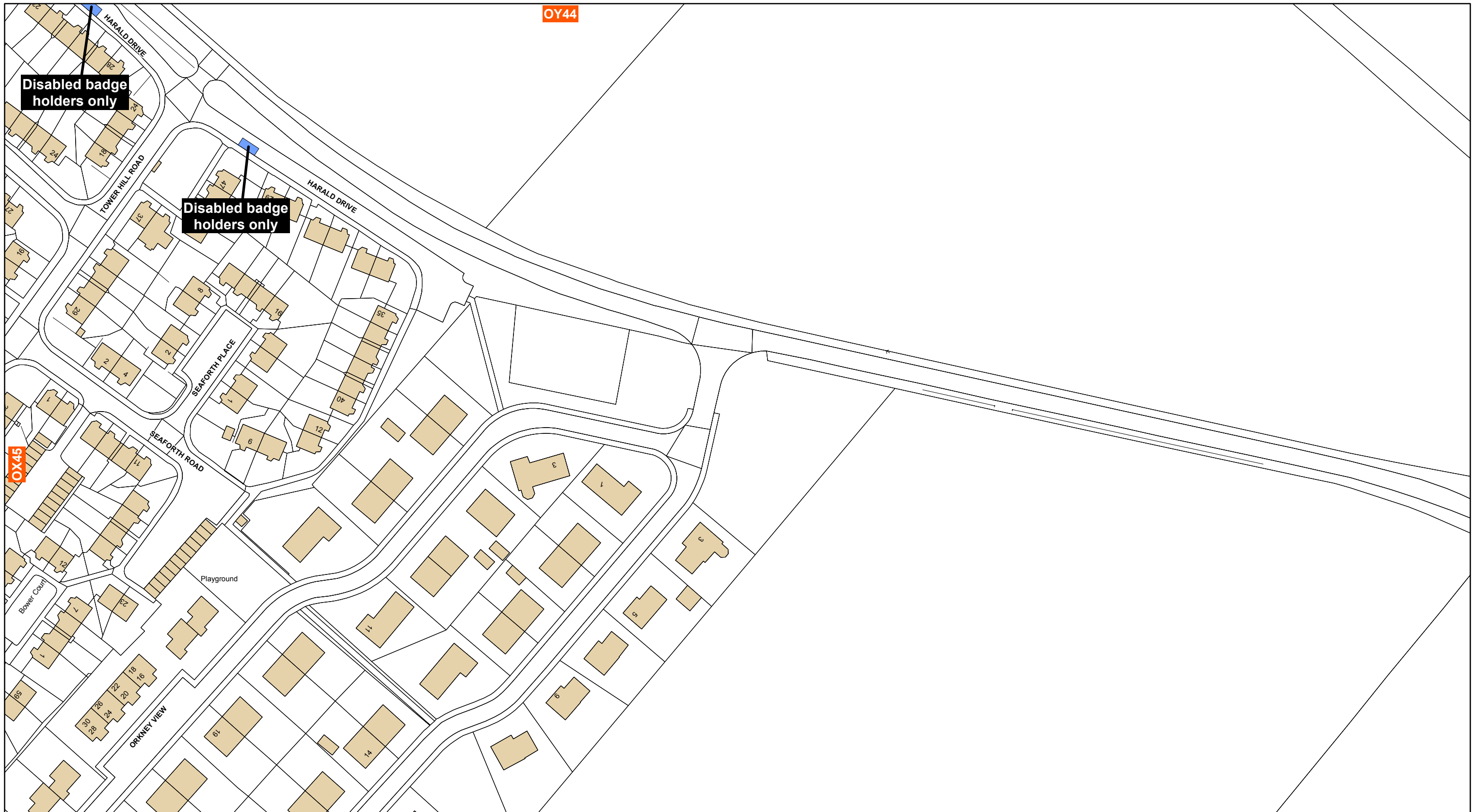
The Highland Council
 Headquarters
 Glenurquhart Rd
 Inverness
 IV35NX

**THE HIGHLAND COUNCIL
 (PROHIBITION AND RESTRICTION
 OF WAITING AND LOADING AND
 PARKING PLACES)
 (DECriminalISED PARKING
 ENFORCEMENT AND
 CONSOLIDATION) ORDER 2018**

Reproduced by permission of Ordnance Survey on behalf of HMSO
 © Crown copyright and database right 2016. All rights reserved.
 Ordnance Survey licence 100023369.
 This plan has been produced specifically to supply an individual
 with value added Local Authority information.
 Unauthorised reproduction infringes Crown Copyright
 and may lead to prosecution or Civil Proceed

Key			
Shade	Restriction	Shade	Restriction
	No Waiting At Any Time		No Waiting At Any Time / No Loading
	No Waiting		Loading Restrictions
	Permit Holders Only		Limited Waiting
	No Stopping On Main Carriageway		No Stopping At Any time On Verge Or Footway
	No Waiting At Any Time / No Loading At Any Time		Taxi Ranks
	Miscellaneous Restrictions		Zonal Restrictions (Excluding Pedestrian Zones)
	No Waiting / No Loading		Pedestrian Zones
	Pay And Display		
	Disabled Badge Holders Only		

SCALE 1:1,250
DATE 01/05/2018
MAP NUMBER OY44



The Highland Council
Comhairle na Gàidhealtachd

The Highland Council
Headquarters
Glenurquhart Rd
Inverness
IV35NX

**THE HIGHLAND COUNCIL
(PROHIBITION AND RESTRICTION
OF WAITING AND LOADING AND
PARKING PLACES)
(DECriminalISED PARKING
ENFORCEMENT AND
CONSOLIDATION) ORDER 2018**





Reproduced by permission of Ordnance Survey on behalf of HMSO
© Crown copyright and database right 2016. All rights reserved.
Ordnance Survey licence 100023369.
This plan has been produced specifically to supply an individual
with value added Local Authority information.
Unauthorised reproduction infringes Crown Copyright
and may lead to prosecution or Civil Proceed

Key

Shade Restriction

-  No Waiting At Any Time
-  No Waiting
-  Permit Holders Only
-  No Stopping On Main Carriageway





Shade Restriction

-  No Waiting At Any Time / No Loading
-  Loading Restrictions
-  Limited Waiting
-  No Stopping At Any time On Verge Or Footway

Shade Restriction

-  No Waiting At Any Time / No Loading At Any Time
-  Taxi Ranks
-  Miscellaneous Restrictions
-  Zonal Restrictions (Excluding Pedestrian Zones)

Shade Restriction

-  No Waiting / No Loading
-  Pay And Display
-  Disabled Badge Holders Only
-  Pedestrian Zones

SCALE
1:1,250

DATE
01/05/2018

MAP NUMBER
OY45