

**THE HIGHLAND COUNCIL  
(PROHIBITION AND RESTRICTION  
OF WAITING AND LOADING AND  
PARKING PLACES)  
(DECriminalISED PARKING  
ENFORCEMENT AND  
CONSOLIDATION) ORDER 2018**

The Highland Council  
Headquarters  
Glenurquhart Rd  
Inverness  
IV35NX

Reproduced by permission of Ordnance Survey on behalf of HMSO  
© Crown copyright and database right 2016. All rights reserved.  
Ordnance Survey licence 100023369.  
This plan has been produced specifically to supply an individual  
with value added Local Authority information.  
Unauthorised reproduction infringes Crown Copyright  
and may lead to prosecution or Civil Proceed

**Key**

Shade	Restriction	Shade	Restriction	Shade	Restriction	Shade	Restriction
	No Waiting At Any Time		No Waiting At Any Time / No Loading		No Waiting At Any Time / No Loading At Any Time		No Waiting / No Loading
	No Waiting		Loading Restrictions		Taxi Ranks		Pay And Display
	Permit Holders Only		Limited Waiting		Miscellaneous Restrictions		Disabled Badge Holders Only
	No Stopping On Main Carriageway		No Stopping At Any time On Verge Or Footway		Zonal Restrictions (Excluding Pedestrian Zones)		Pedestrian Zones

SCALE  
**1:1,250**

DATE  
**01/05/2018**

MAP NUMBER  
**GY339**

GY339



The Highland Council  
Headquarters  
Glenurquhart Rd  
Inverness  
IV35NX

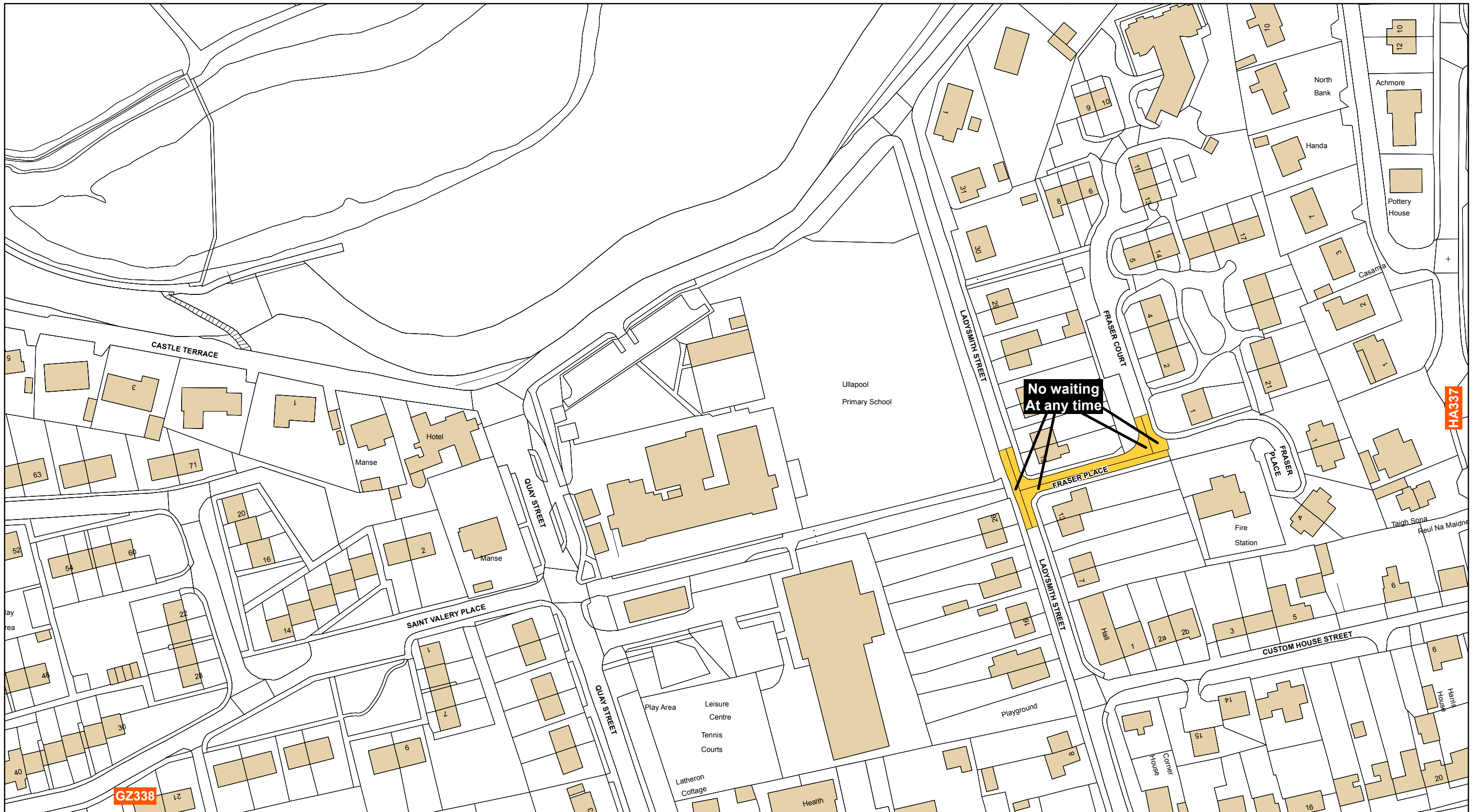
**THE HIGHLAND COUNCIL  
(PROHIBITION AND RESTRICTION  
OF WAITING AND LOADING AND  
PARKING PLACES)  
(DECriminalISED PARKING  
ENFORCEMENT AND  
CONSOLIDATION) ORDER 2018**

Reproduced by permission of Ordnance Survey on behalf of HMSO  
© Crown copyright and database right 2016. All rights reserved.  
Ordnance Survey licence 100023369.  
This plan has been produced specifically to supply an individual  
with value added Local Authority information.  
Unauthorised reproduction infringes Crown Copyright  
and may lead to prosecution or Civil Proceed

**Key**

Shade	Restriction	Shade	Restriction	Shade	Restriction	Shade	Restriction
	No Waiting At Any Time		No Waiting At Any Time / No Loading		No Waiting At Any Time / No Loading At Any Time		No Waiting / No Loading
	No Waiting		Loading Restrictions		Taxi Ranks		Pay And Display
	Permit Holders Only		Limited Waiting		Miscellaneous Restrictions		Disabled Badge Holders Only
	No Stopping On Main Carriageway		No Stopping At Any time On Verge Or Footway		Zonal Restrictions (Excluding Pedestrian Zones)		Pedestrian Zones

SCALE <b>1:1,250</b>
DATE <b>01/05/2018</b>
MAP NUMBER <b>GY340</b>



The Highland Council  
 Headquarters  
 Glenurquhart Rd  
 Inverness  
 IV35NX

**THE HIGHLAND COUNCIL  
 (PROHIBITION AND RESTRICTION  
 OF WAITING AND LOADING AND  
 PARKING PLACES)  
 (DECriminalISED PARKING  
 ENFORCEMENT AND  
 CONSOLIDATION) ORDER 2018**

Reproduced by permission of Ordnance Survey on behalf of HMSO  
 © Crown copyright and database right 2016. All rights reserved.  
 Ordnance Survey licence 100023369.  
 This plan has been produced specifically to supply an individual  
 with value added Local Authority information.  
 Unauthorised reproduction infringes Crown Copyright  
 and may lead to prosecution or Civil Proceed

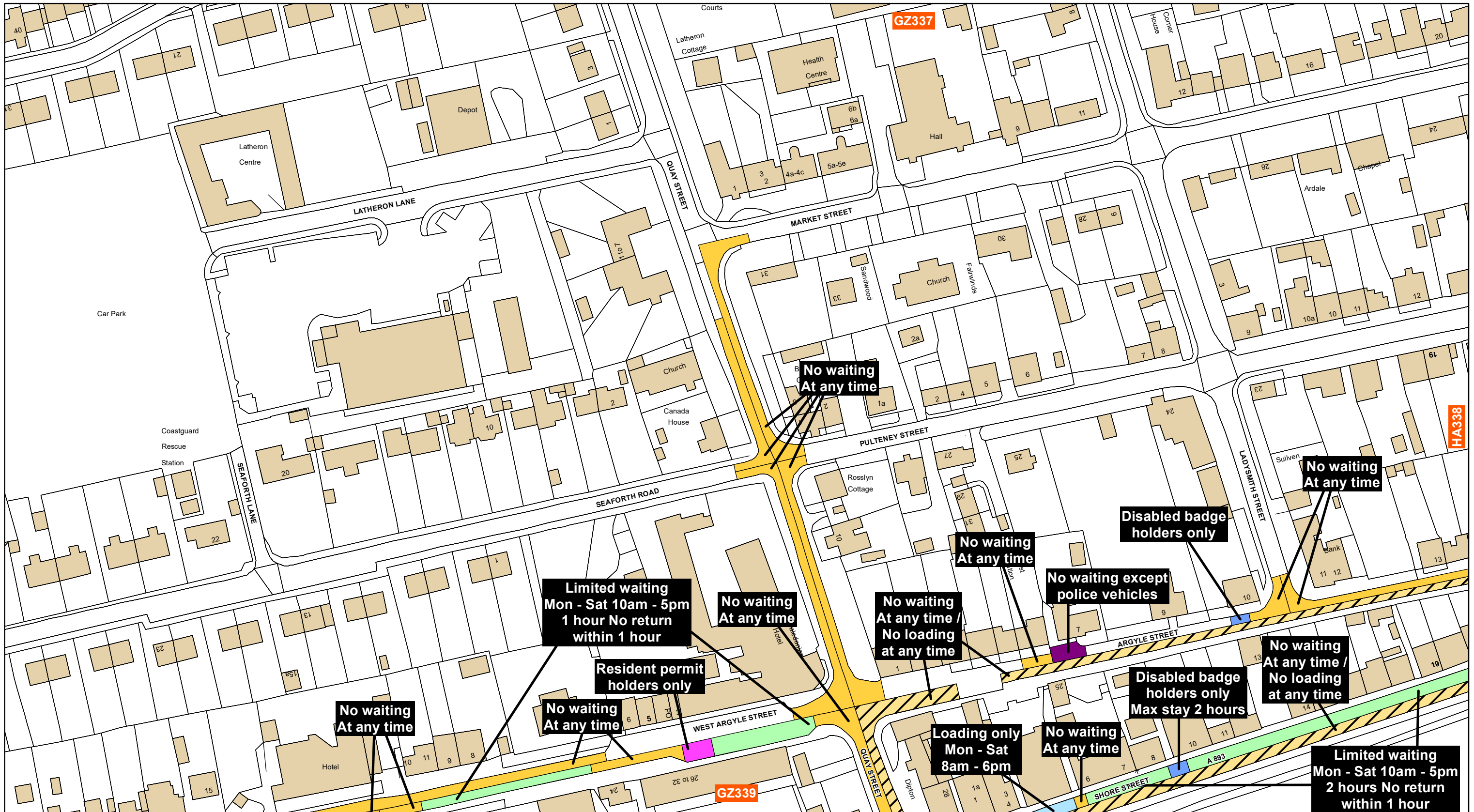
**Key**

Shade	Restriction	Shade	Restriction	Shade	Restriction	Shade	Restriction
	No Waiting At Any Time		No Waiting At Any Time / No Loading		No Waiting At Any Time / No Loading At Any Time		No Waiting / No Loading
	No Waiting		Loading Restrictions		Taxi Ranks		Pay And Display
	Permit Holders Only		Limited Waiting		Miscellaneous Restrictions		Disabled Badge Holders Only
	No Stopping On Main Carriageway		No Stopping At Any time On Verge Or Footway		Zonal Restrictions (Excluding Pedestrian Zones)		Pedestrian Zones

SCALE  
**1:1,250**

DATE  
**01/05/2018**

MAP NUMBER  
**GZ337**



The Highland Council  
Headquarters  
Glenurquhart Rd  
Inverness  
IV35NX

**THE HIGHLAND COUNCIL  
(PROHIBITION AND RESTRICTION  
OF WAITING AND LOADING AND  
PARKING PLACES)  
(DECriminalISED PARKING  
ENFORCEMENT AND  
CONSOLIDATION) ORDER 2018**

Reproduced by permission of Ordnance Survey on behalf of HMSO  
© Crown copyright and database right 2016. All rights reserved.  
Ordnance Survey licence 100023369.  
This plan has been produced specifically to supply an individual  
with value added Local Authority information.  
Unauthorised reproduction infringes Crown Copyright  
and may lead to prosecution or Civil Proceed

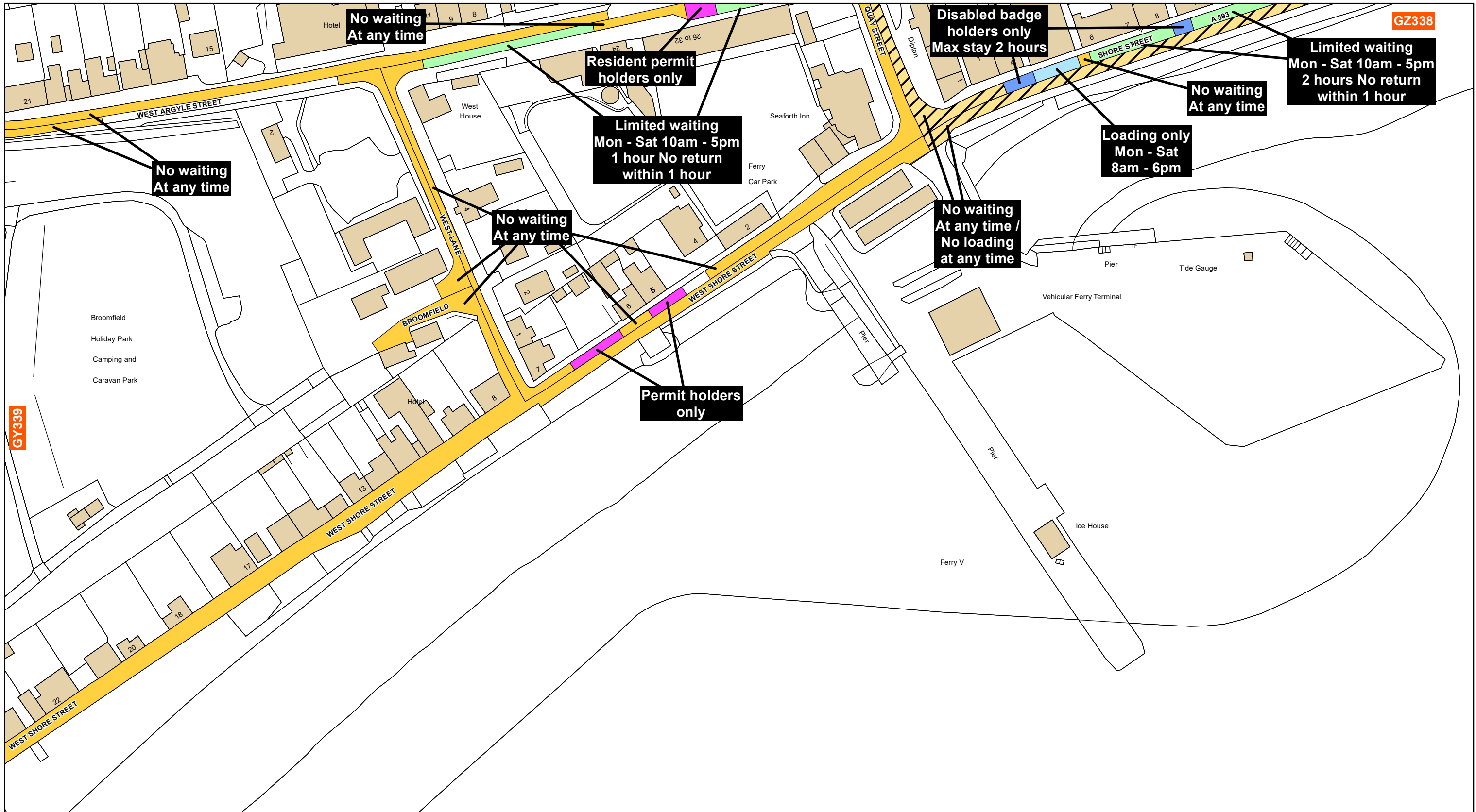
**Key**

Shade	Restriction	Shade	Restriction	Shade	Restriction	Shade	Restriction
	No Waiting At Any Time		No Waiting At Any Time / No Loading		No Waiting At Any Time / No Loading At Any Time		No Waiting / No Loading
	No Waiting		Loading Restrictions		Taxi Ranks		Pay And Display
	Permit Holders Only		Limited Waiting		Miscellaneous Restrictions		Disabled Badge Holders Only
	No Stopping On Main Carriageway		No Stopping At Any time On Verge Or Footway		Zonal Restrictions (Excluding Pedestrian Zones)		Pedestrian Zones

SCALE  
**1:1,250**

DATE  
**01/05/2018**

MAP NUMBER  
**GZ338**



**The Highland Council**  
**Comhairle na Gàidhealtachd**

The Highland Council  
 Headquarters  
 Glenurquhart Rd  
 Inverness  
 IV35NX

**THE HIGHLAND COUNCIL  
 (PROHIBITION AND RESTRICTION  
 OF WAITING AND LOADING AND  
 PARKING PLACES)  
 (DECriminalISED PARKING  
 ENFORCEMENT AND  
 CONSOLIDATION) ORDER 2018**

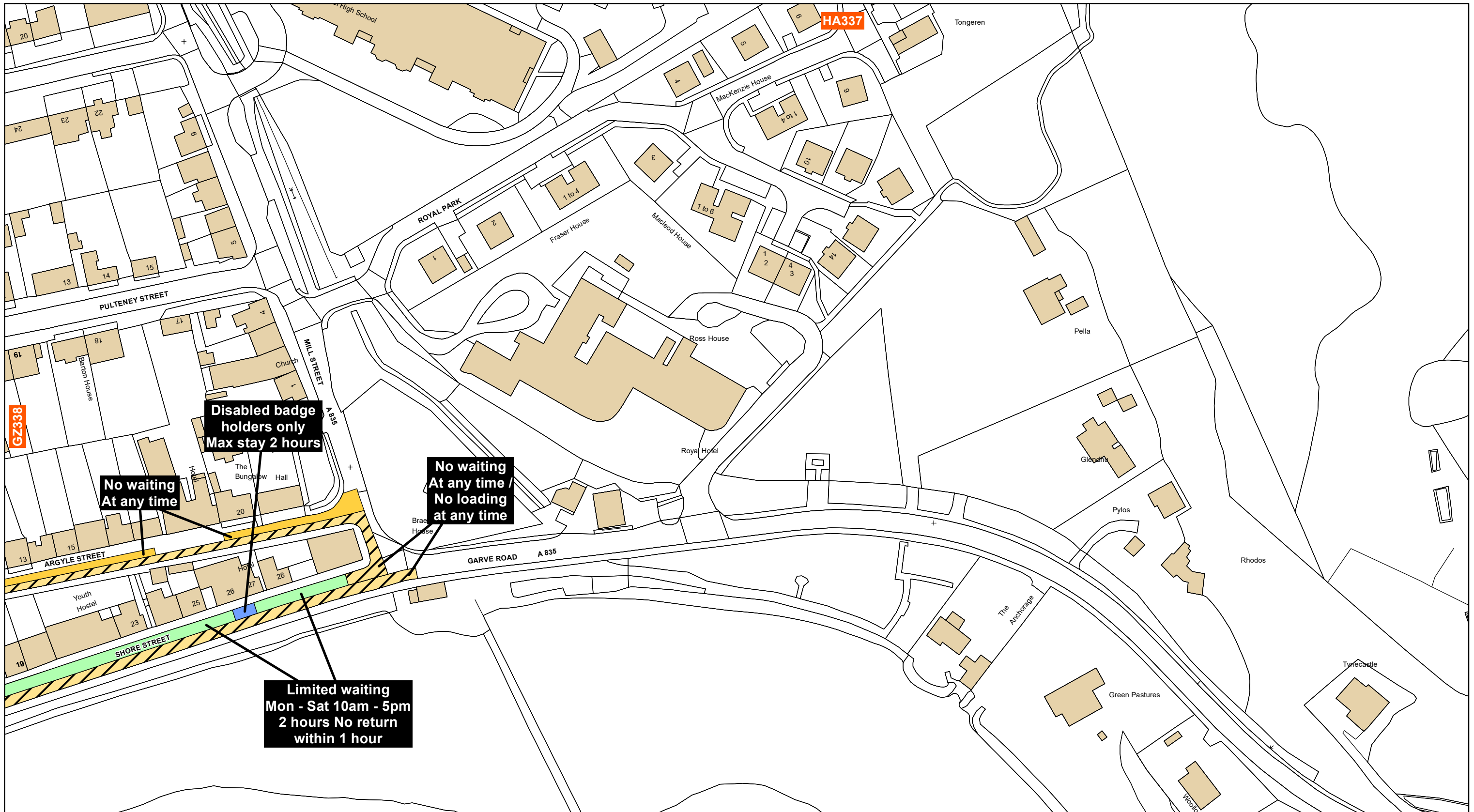
Reproduced by permission of Ordnance Survey on behalf of HMSO  
 © Crown copyright and database right 2016. All rights reserved.  
 Ordnance Survey licence 100023369.  
 This plan has been produced specifically to supply an individual  
 with value added Local Authority information.  
 Unauthorised reproduction infringes Crown Copyright  
 and may lead to prosecution or Civil Proceed

Key			
Shade	Restriction	Shade	Restriction
	No Waiting At Any Time		No Waiting At Any Time / No Loading
	No Waiting		Loading Restrictions
	Permit Holders Only		Limited Waiting
	No Stopping On Main Carriageway		No Stopping At Any time On Verge Or Footway
			No Waiting At Any Time / No Loading At Any Time
			Taxi Ranks
			Miscellaneous Restrictions
			Zonal Restrictions (Excluding Pedestrian Zones)
			No Waiting / No Loading
			Pay And Display
			Disabled Badge Holders Only
			Pedestrian Zones

SCALE  
**1:1,250**

DATE  
**01/05/2018**

MAP NUMBER  
**GZ339**



The Highland Council  
Headquarters  
Glenurquhart Rd  
Inverness  
IV35NX

**THE HIGHLAND COUNCIL  
(PROHIBITION AND RESTRICTION  
OF WAITING AND LOADING AND  
PARKING PLACES)  
(DECriminalISED PARKING  
ENFORCEMENT AND  
CONSOLIDATION) ORDER 2018**

Reproduced by permission of Ordnance Survey on behalf of HMSO  
© Crown copyright and database right 2016. All rights reserved.  
Ordnance Survey licence 100023369.  
This plan has been produced specifically to supply an individual  
with value added Local Authority information.  
Unauthorised reproduction infringes Crown Copyright  
and may lead to prosecution or Civil Proceed

Key		Key		Key		Key	
Shade	Restriction	Shade	Restriction	Shade	Restriction	Shade	Restriction
	No Waiting At Any Time		No Waiting At Any Time / No Loading		No Waiting At Any Time / No Loading At Any Time		No Waiting / No Loading
	No Waiting		Loading Restrictions		Taxi Ranks		Pay And Display
	Permit Holders Only		Limited Waiting		Miscellaneous Restrictions		Disabled Badge Holders Only
	No Stopping On Main Carriageway		No Stopping At Any time On Verge Or Footway		Zonal Restrictions (Excluding Pedestrian Zones)		Pedestrian Zones

SCALE <b>1:1,250</b>
DATE <b>01/05/2018</b>
MAP NUMBER <b>HA338</b>