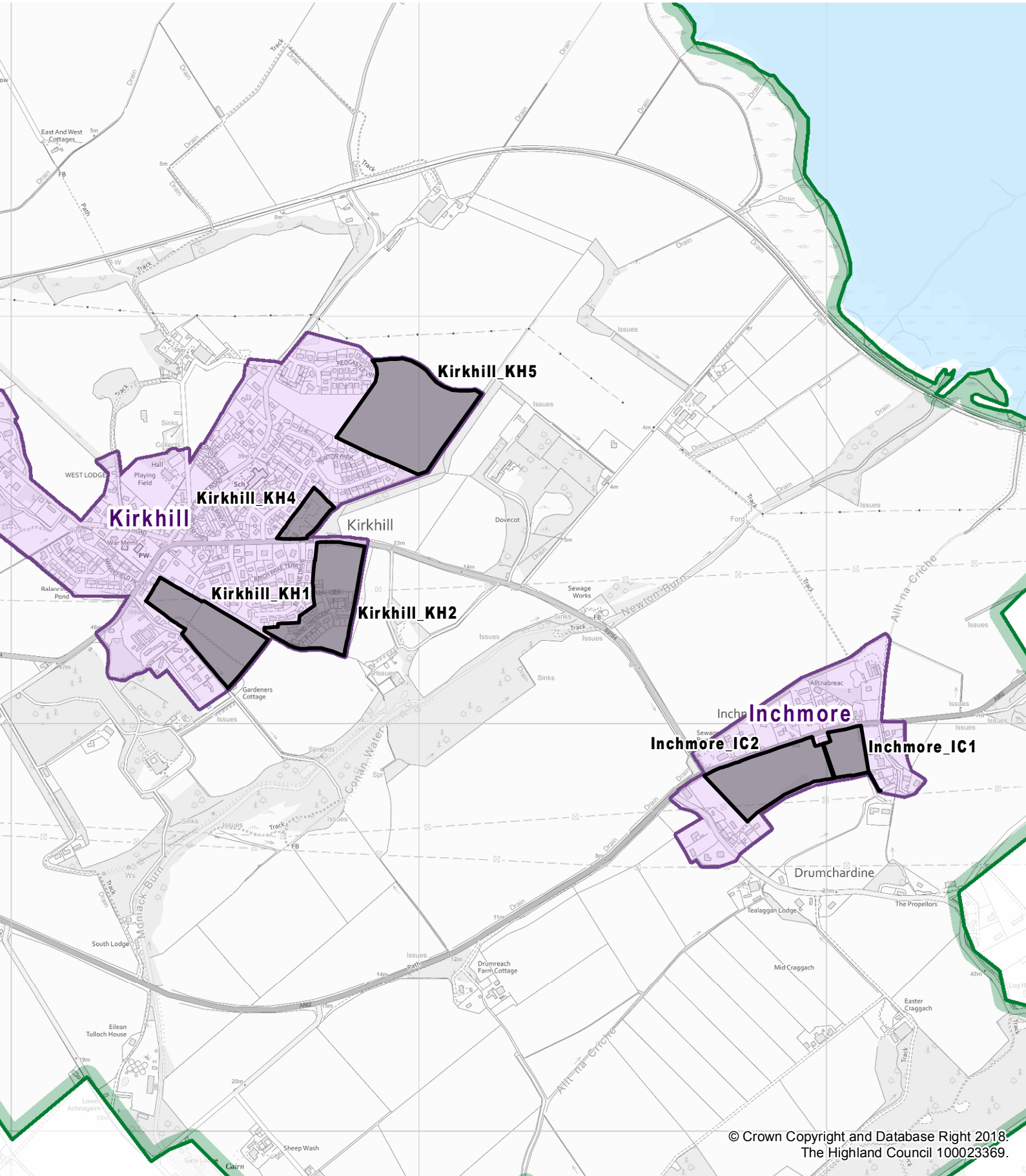





Housing Land Audit 2018

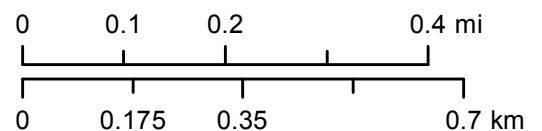
Settlement Zone: KIRKHILL



© Crown Copyright and Database Right 2018.
The Highland Council 100023369.

-  Settlement Zone
-  Local Plan SDA
-  Housing Land Allocation

1:12,000
NORTH



Settlement Zone	KIRKHILL
-----------------	----------

HLA Site Ref	LDP Allocation Capacity	Remaining Capacity	Effective Supply 2018-2022	Programming 2023-27	Programming 2028-33	Remaining Planning Permissions
LP						
Inchmore_IC1	8	8	0	8	0	0
Inchmore_IC2	16	16	0	0	0	0
Kirkhill_KH1	25	25	0	0	0	0
Kirkhill_KH2	40	9	10	0	0	10
Kirkhill_KH4	11	11	0	0	0	0
Kirkhill_KH5	90	90	40	0	0	0
Grand Total	190	159	50	8	0	10