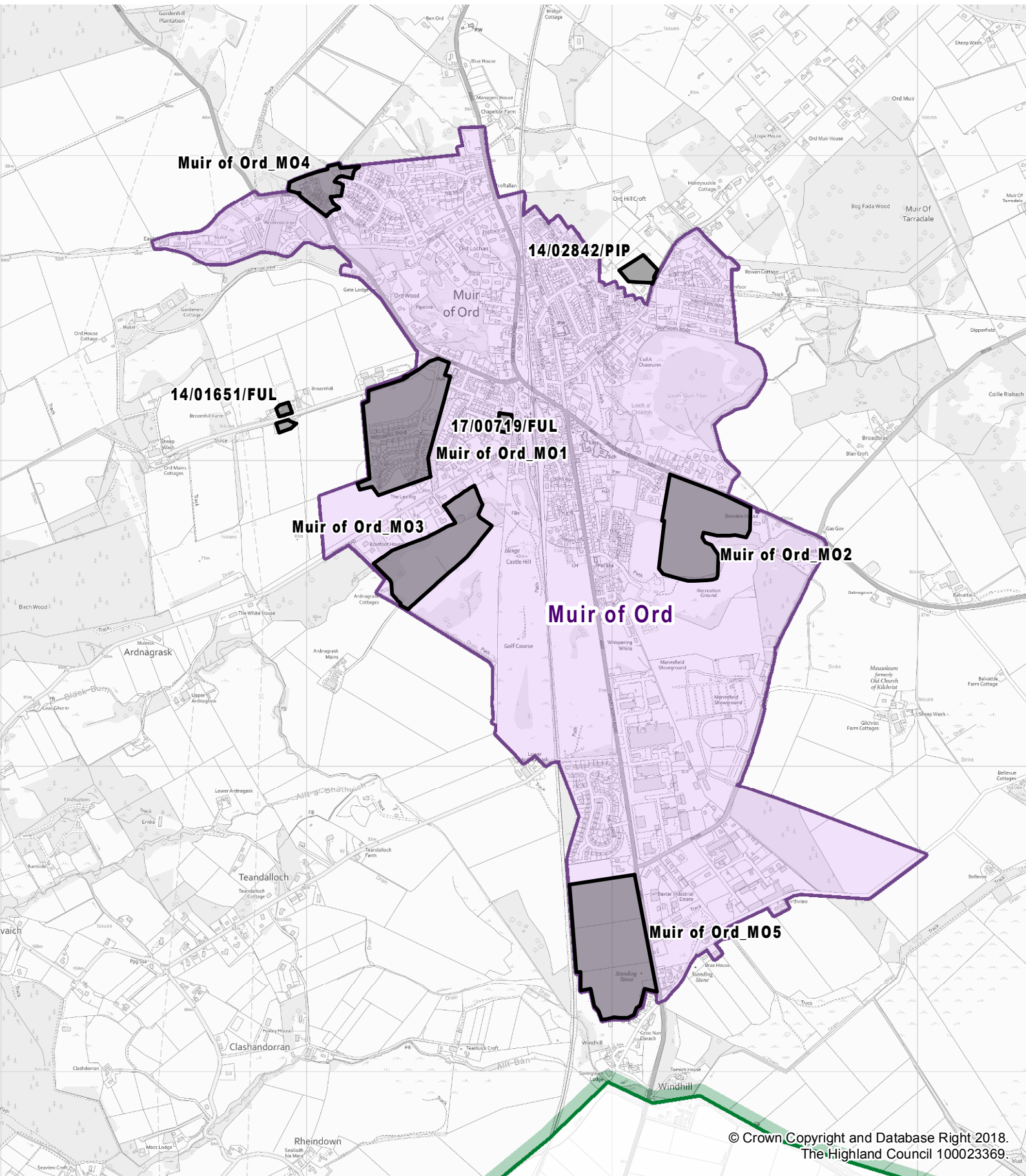





Housing Land Audit 2018

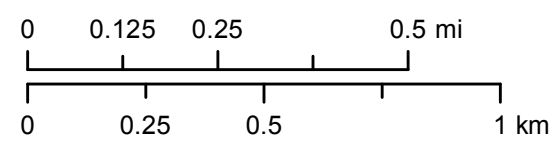
Settlement Zone: MUIR OF ORD



© Crown Copyright and Database Right 2018.
The Highland Council 100023369.

-  Settlement Zone
-  Local Plan SDA
-  Housing Land Allocation

1:16,000
NORTH



Settlement Zone	MUIR OF ORD
-----------------	-------------

HLA Site Ref	LDP Allocation Capacity	Remaining Capacity	Effective Supply 2018-2022	Programming 2023-27	Programming 2028-33	Remaining Planning Permissions
LP						
Muir of Ord_MO1	90	48	48	0	0	48
Muir of Ord_MO2	104	104	60	44	0	104
Muir of Ord_MO3	51	51	32	22	0	0
Muir of Ord_MO4	26	8	8	0	0	8
Muir of Ord_MO5	60	60	60	0	0	0
WF						
14/01651/FUL	0	4	4	0	0	4
14/02842/PIP	0	0	0	12	0	8
17/00719/FUL	0	10	10	0	0	10
Grand Total	331	285	222	78	0	182