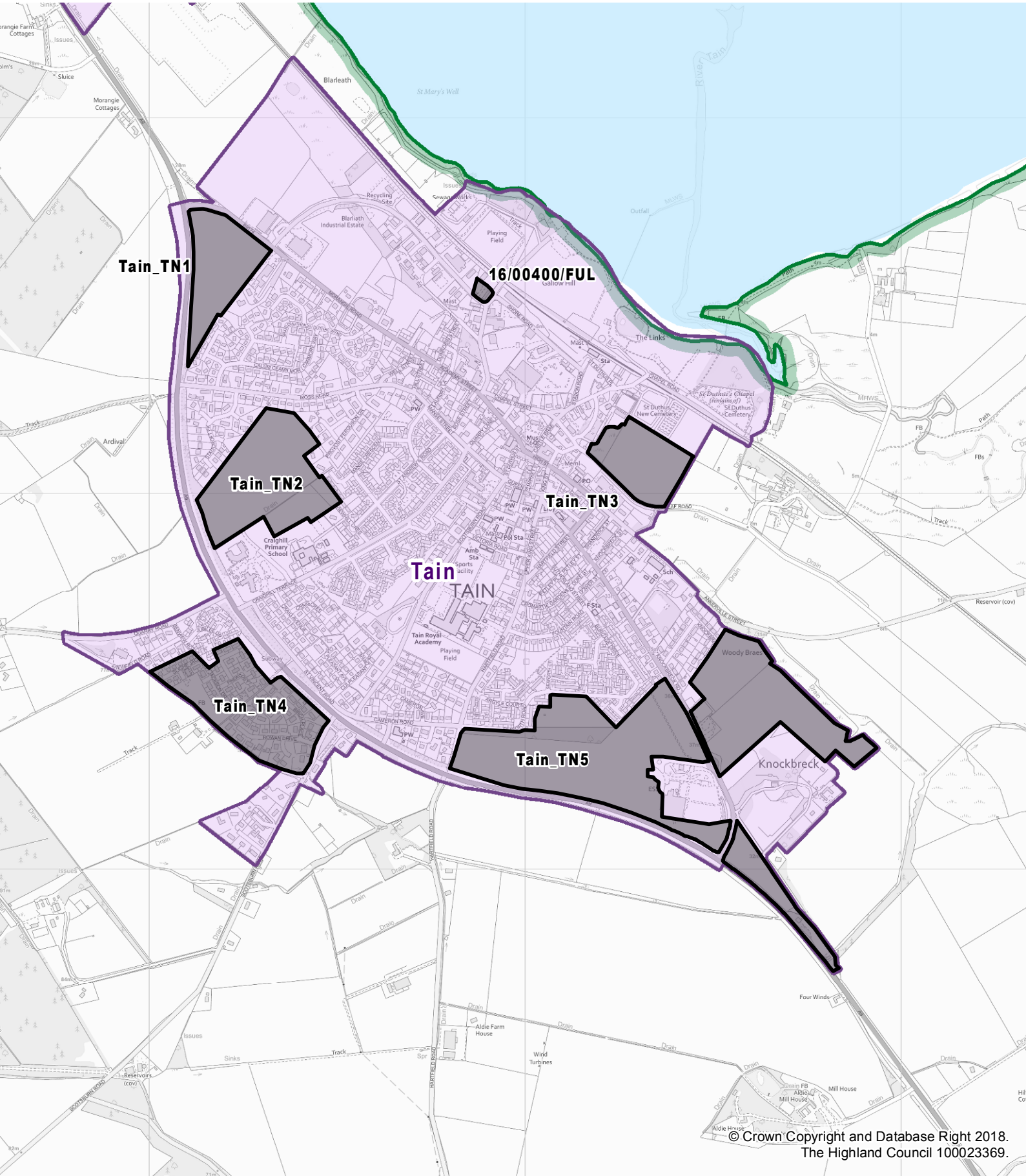





# Housing Land Audit 2018

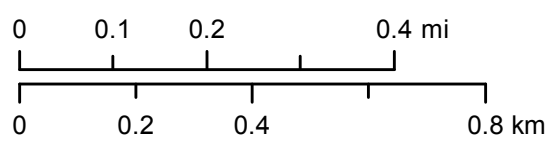
## Settlement Zone: TAIN



© Crown Copyright and Database Right 2018.  
The Highland Council 100023369.

-  Settlement Zone
-  Local Plan SDA
-  Housing Land Allocation

1:13,000  
**NORTH**



Settlement Zone	TAIN
-----------------	------

HLA Site Ref	LDP Allocation Capacity	Remaining Capacity	Effective Supply 2018-2022	Programming 2023-27	Programming 2028-33	Remaining Planning Permissions
<b>LP</b>						
Tain_TN1	66	66	0	0	0	0
Tain_TN2	170	170	0	0	0	0
Tain_TN3	43	43	0	0	0	0
Tain_TN4	23	13	13	0	0	13
Tain_TN5	250	250	0	0	0	250
<b>WF</b>						
16/00400/FUL	0	11	11	0	0	11
<b>Grand Total</b>	<b>552</b>	<b>553</b>	<b>24</b>	<b>0</b>	<b>0</b>	<b>274</b>