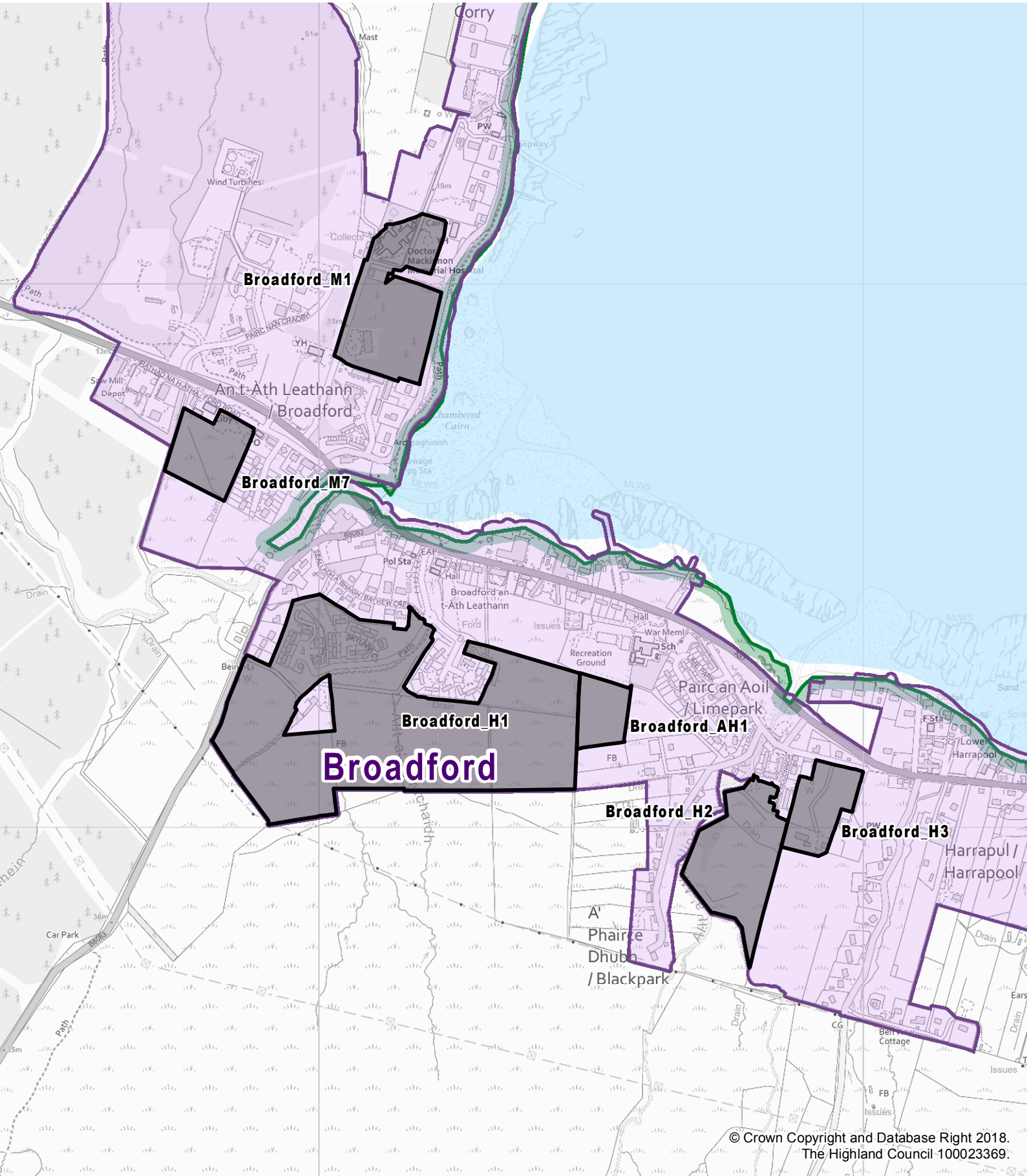





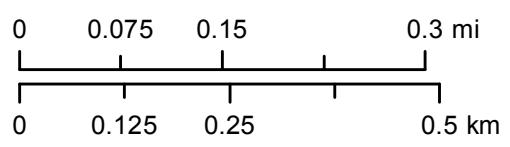
# Housing Land Audit 2018

## Settlement Zone: BROADFORD



© Crown Copyright and Database Right 2018.  
The Highland Council 100023369.

-  Settlement Zone
-  Local Plan SDA
-  Housing Land Allocation



Settlement Zone	BROADFORD
-----------------	-----------

HLA Site Ref	LDP Allocation Capacity	Remaining Capacity	Effective Supply 2018-2022	Programming 2023-27	Programming 2028-33	Remaining Planning Permissions
<b>LP</b>						
Broadford_AH1	11	11	0	0	0	0
Broadford_H1	170	142	44	26	0	24
Broadford_H2	34	34	15	0	0	0
Broadford_H3	10	10	1	2	0	0
Broadford_M1	20	20	0	0	0	0
Broadford_M7	23	23	0	0	0	0
<b>Grand Total</b>	<b>268</b>	<b>240</b>	<b>60</b>	<b>28</b>	<b>0</b>	<b>24</b>