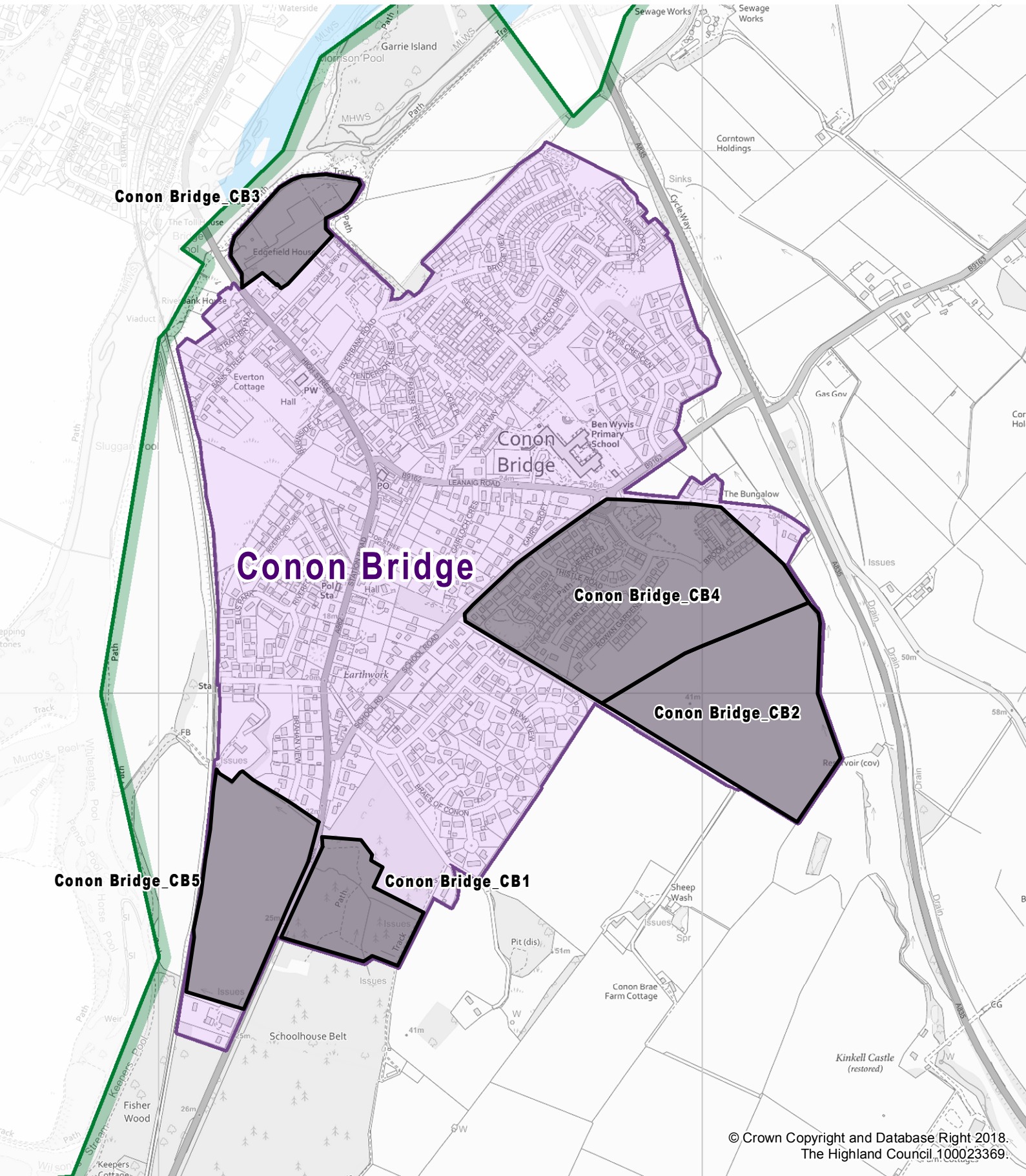





Housing Land Audit 2018

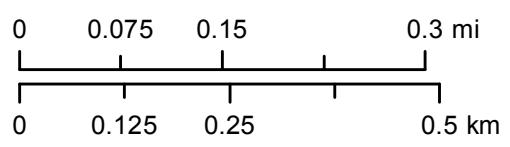
Settlement Zone: CONON BRIDGE



© Crown Copyright and Database Right 2018.
The Highland Council, 100023369.

-  Settlement Zone
-  Local Plan SDA
-  Housing Land Allocation

1:9,000
NORTH



Settlement Zone	CONON BRIDGE
-----------------	--------------

HLA Site Ref	LDP Allocation Capacity	Remaining Capacity	Effective Supply 2018-2022	Programming 2023-27	Programming 2028-33	Remaining Planning Permissions
LP						
Conon Bridge_CB1	28	28	0	0	0	0
Conon Bridge_CB2	115	115	0	0	0	0
Conon Bridge_CB3	72	72	72	0	0	72
Conon Bridge_CB4	179	68	68	0	0	108
Conon Bridge_CB5	45	45	0	0	0	0
Grand Total	439	328	140	0	0	180