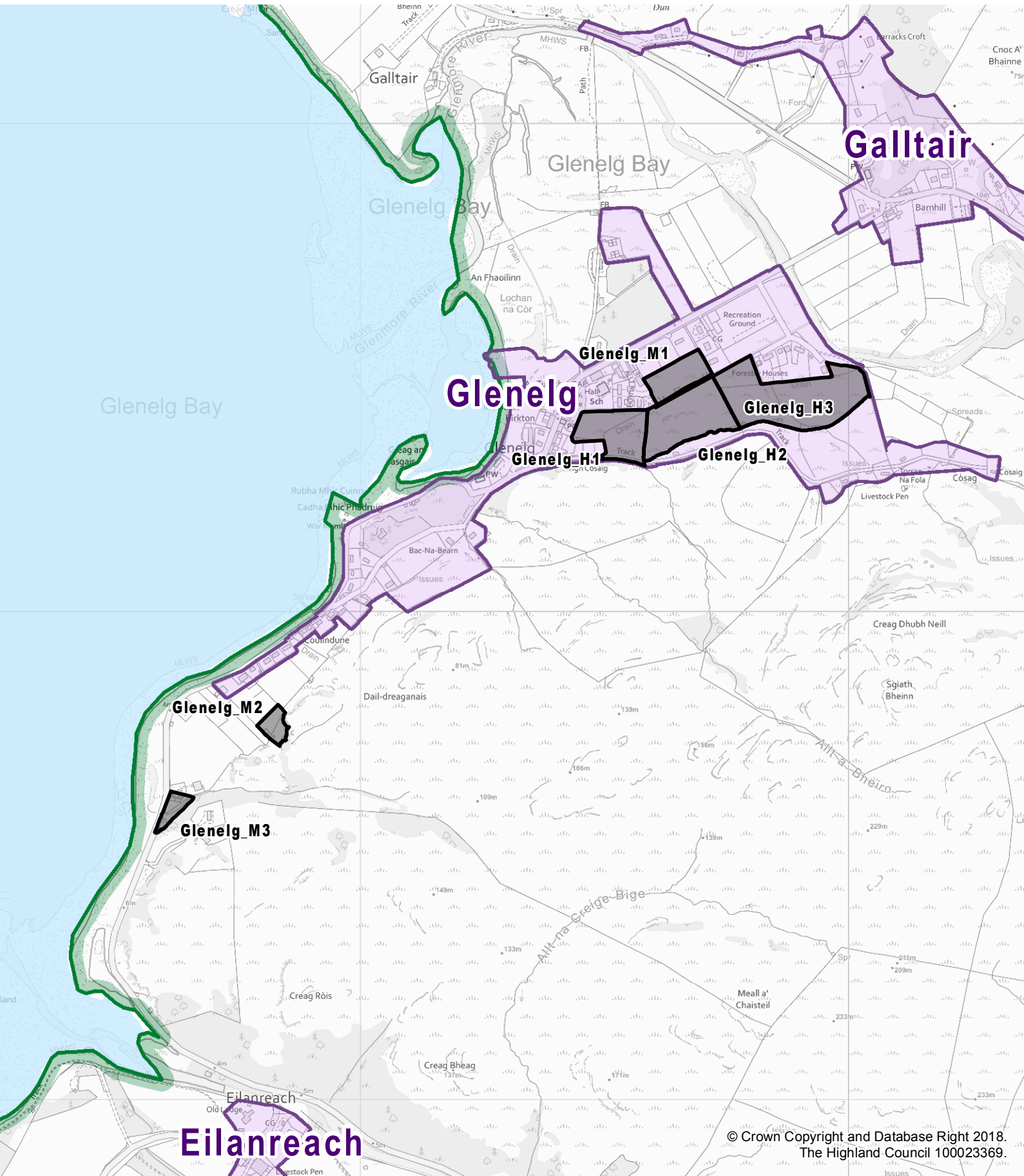





# Housing Land Audit 2018

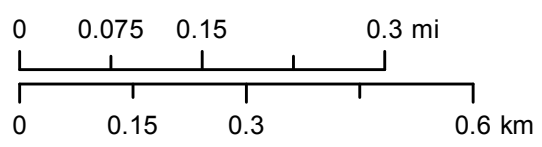
## Settlement Zone: GLENELG



© Crown Copyright and Database Right 2018.  
The Highland Council 100023369.

-  Settlement Zone
-  Local Plan SDA
-  Housing Land Allocation

1:10,000  
**NORTH**



Settlement Zone	GLENELG
-----------------	---------

HLA Site Ref	LDP Allocation Capacity	Remaining Capacity	Effective Supply 2018-2022	Programming 2023-27	Programming 2028-33	Remaining Planning Permissions
<b>LP</b>						
Glenelg_H1	12	12	0	0	0	0
Glenelg_H2	18	18	0	0	0	0
Glenelg_H3	20	20	0	0	0	0
Glenelg_M1	6	6	0	0	0	0
Glenelg_M2	1	1	0	0	0	0
Glenelg_M3	1	1	0	0	0	0
<b>Grand Total</b>	<b>58</b>	<b>58</b>	<b>0</b>	<b>0</b>	<b>0</b>	<b>0</b>