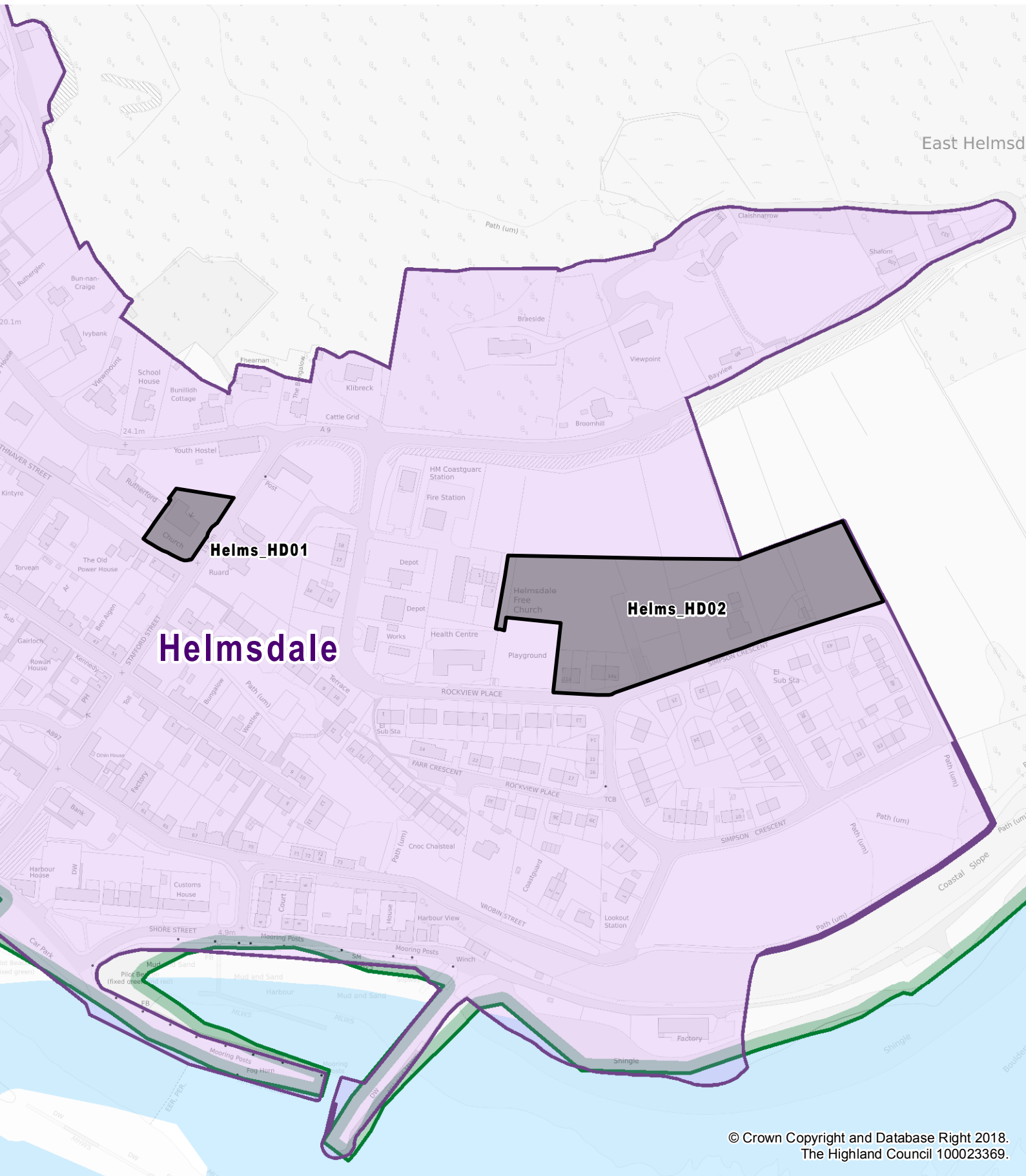





# Housing Land Audit 2018

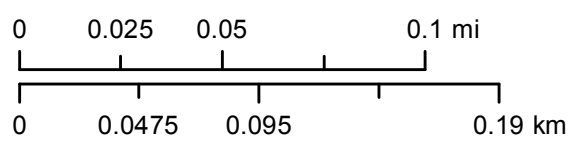
## Settlement Zone: HELMSDALE



© Crown Copyright and Database Right 2018.  
The Highland Council 100023369.

-  Settlement Zone
-  Local Plan SDA
-  Housing Land Allocation

1:3,000  
**NORTH**



Settlement Zone	HELMSDALE
-----------------	-----------

HLA Site Ref	LDP Allocation Capacity	Remaining Capacity	Effective Supply 2018-2022	Programming 2023-27	Programming 2028-33	Remaining Planning Permissions
<b>LP</b>						
Helms_HD01	5	5	0	0	0	5
Helms_HD02	20	20	1	0	0	1
<b>Grand Total</b>	<b>25</b>	<b>25</b>	<b>1</b>	<b>0</b>	<b>0</b>	<b>6</b>