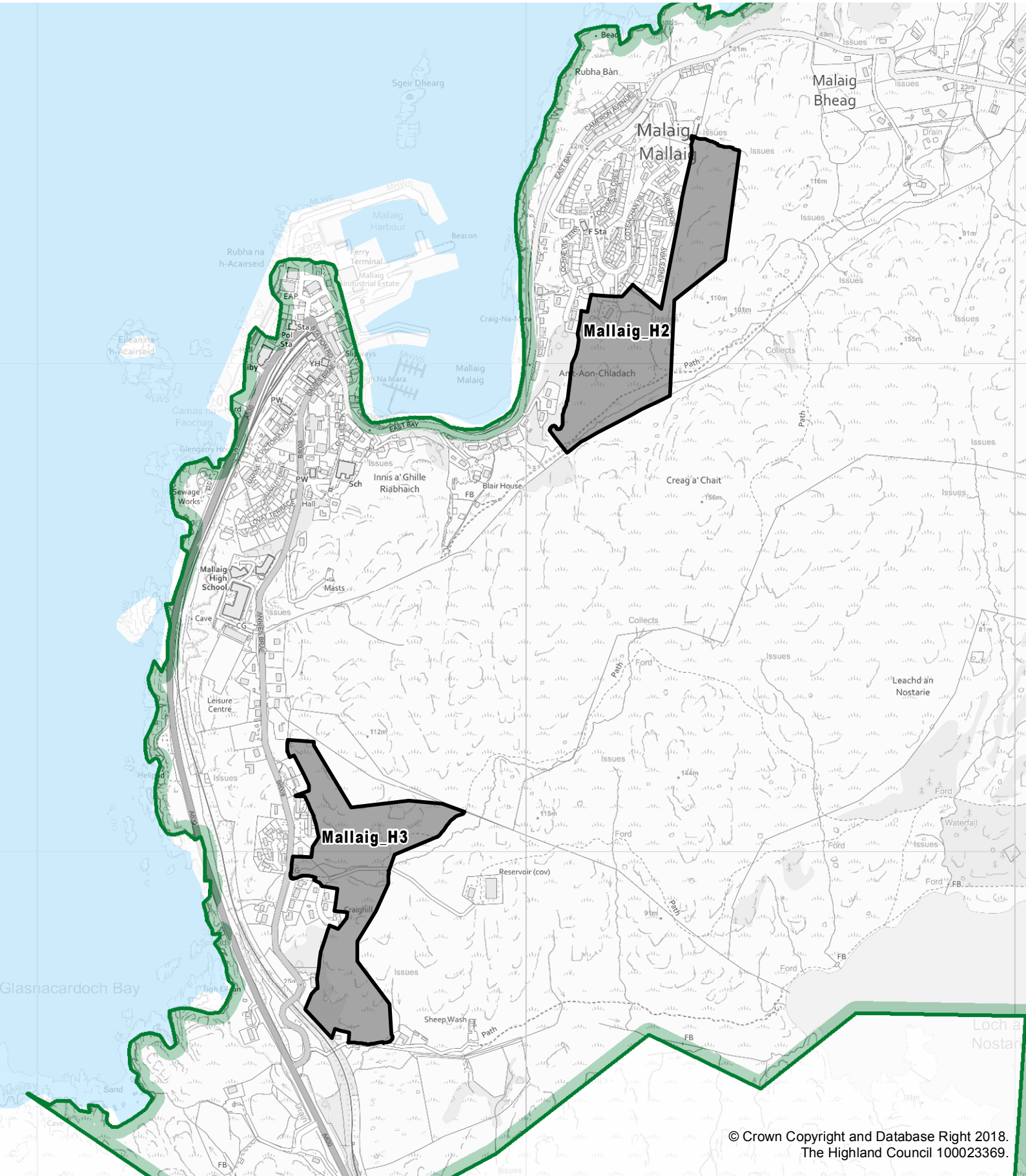





# Housing Land Audit 2018

## Settlement Zone: MALLAIG



© Crown Copyright and Database Right 2018.  
The Highland Council 100023369.

-  Settlement Zone
-  Local Plan SDA
-  Housing Land Allocation

1:10,000  
**NORTH**

0 0.075 0.15 0.3 mi  
0 0.15 0.3 0.6 km

Settlement Zone	MALLAIG
-----------------	---------

HLA Site Ref	LDP Allocation Capacity	Remaining Capacity	Effective Supply 2018-2022	Programming 2023-27	Programming 2028-33	Remaining Planning Permissions
<b>LP</b>						
Mallaig_H2	10	10	8	0	0	0
Mallaig_H3	70	70	0	0	0	0
<b>Grand Total</b>	<b>80</b>	<b>80</b>	<b>8</b>	<b>0</b>	<b>0</b>	<b>0</b>