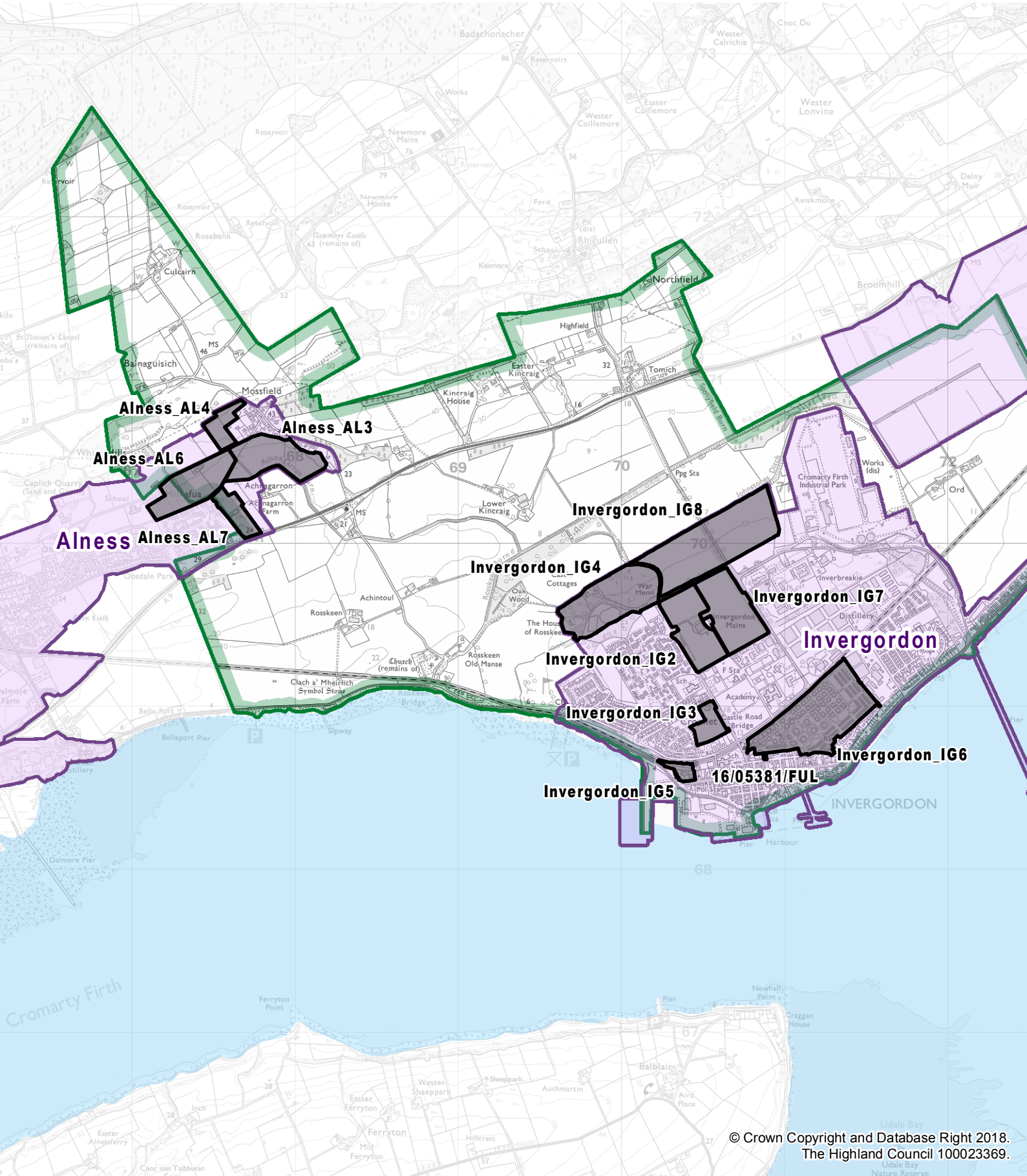





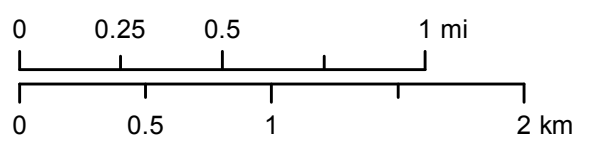
Housing Land Audit 2018

Settlement Zone: INVERGORDON



© Crown Copyright and Database Right 2018.
The Highland Council 100023369.

-  Settlement Zone
-  Local Plan SDA
-  Housing Land Allocation



Settlement Zone	INVERGORDON
-----------------	-------------

HLA Site Ref	LDP Allocation Capacity	Remaining Capacity	Effective Supply 2018-2022	Programming 2023-27	Programming 2028-33	Remaining Planning Permissions
LP						
Alness_AL3	111	111	0	0	111	0
Alness_AL4	48	48	0	0	48	0
Alness_AL6	209	209	30	75	100	0
Alness_AL7	77	77	0	77	0	0
Invergordon_IG2	95	95	0	0	0	0
Invergordon_IG3	100	100	50	25	25	0
Invergordon_IG4	30	30	30	0	0	0
Invergordon_IG5	32	32	0	0	0	0
Invergordon_IG6	225	225	0	0	0	0
Invergordon_IG7	174	174	0	0	0	0
Invergordon_IG8	243	243	0	0	0	0
WF						
16/05381/FUL	0	5	5	0	0	5
Grand Total	1344	1349	115	177	284	5