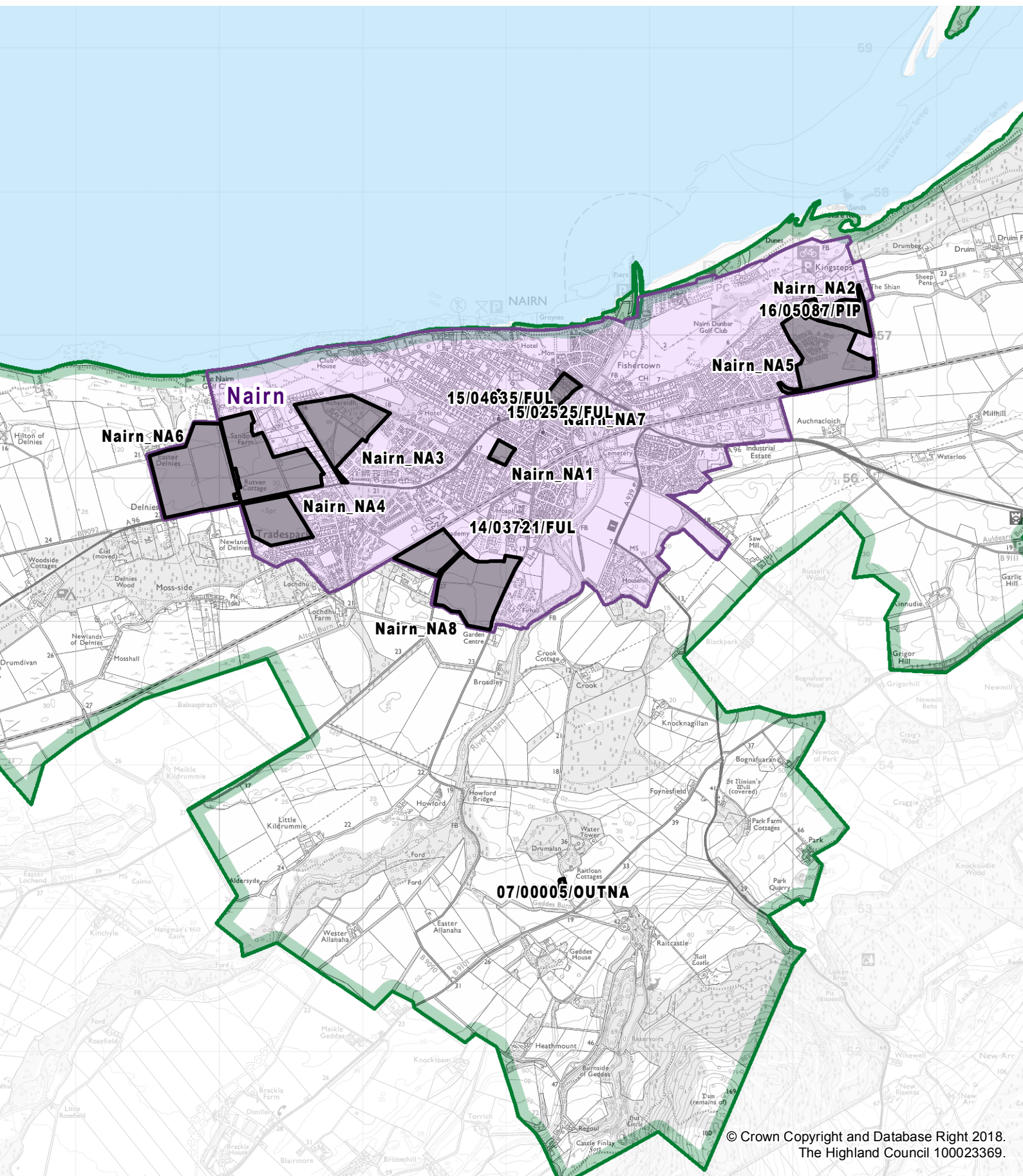





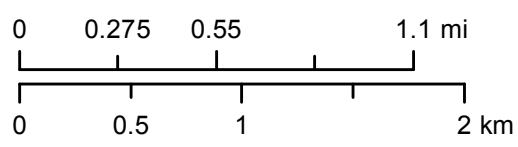
# Housing Land Audit 2018

## Settlement Zone: NAIRN



© Crown Copyright and Database Right 2018. The Highland Council 100023369.

-  Settlement Zone
-  Local Plan SDA
-  Housing Land Allocation



Settlement Zone	NAIRN
-----------------	-------

HLA Site Ref	LDP Allocation Capacity	Remaining Capacity	Effective Supply 2018-2022	Programming 2023-27	Programming 2028-33	Remaining Planning Permissions
<b>LP</b>						
Nairn_NA1	30	30	0	30	0	0
Nairn_NA2	90	90	115	0	0	0
Nairn_NA3	6	6	6	0	0	0
Nairn_NA4	350	0	0	0	0	0
Nairn_NA5	200	49	49	0	0	49
Nairn_NA6	300	300	0	60	150	0
Nairn_NA7	20	20	1	0	0	1
Nairn_NA8	520	520	0	0	50	0
<b>WF</b>						
07/00005/OUTNA	0	9	9	0	0	9
14/03721/FUL	0	12	0	0	0	12
15/04635/FUL	0	13	16	0	0	16
16/05087/PIP	0	5	5	0	0	5
15/02525/FUL	0	4	4	0	0	4
<b>Grand Total</b>	<b>1516</b>	<b>1058</b>	<b>205</b>	<b>90</b>	<b>200</b>	<b>96</b>