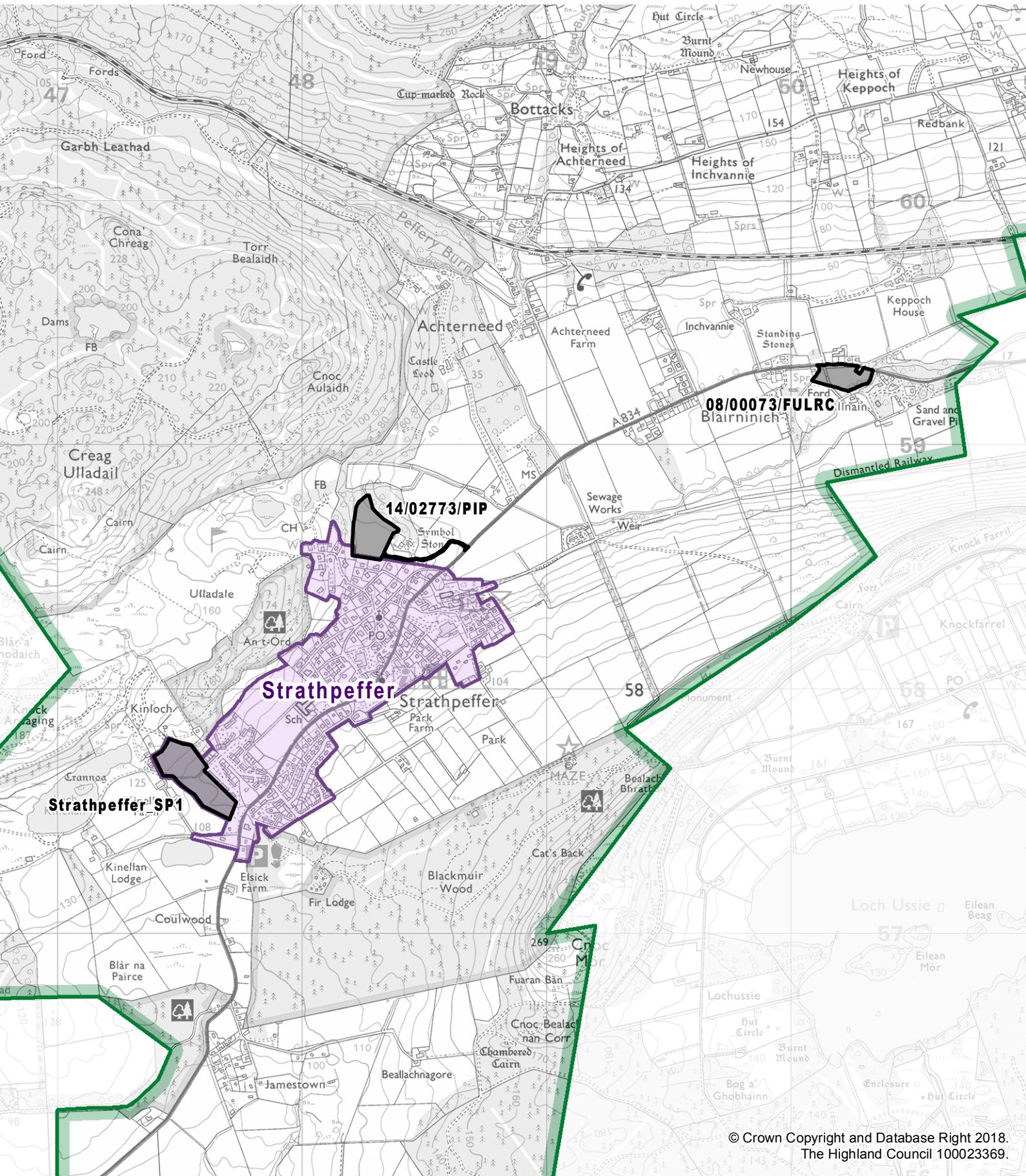





Housing Land Audit 2018

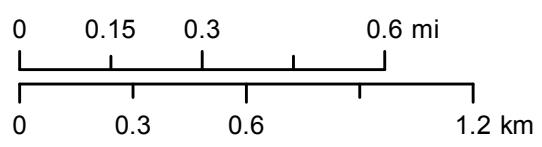
Settlement Zone: STRATHPEFFER



© Crown Copyright and Database Right 2018.
The Highland Council 100023369.

-  Settlement Zone
-  Local Plan SDA
-  Housing Land Allocation

1:20,000
NORTH



| | |
|-----------------|--------------|
| Settlement Zone | STRATHPEFFER |
|-----------------|--------------|

| HLA Site Ref | LDP Allocation Capacity | Remaining Capacity | Effective Supply 2018-2022 | Programming 2023-27 | Programming 2028-33 | Remaining Planning Permissions |
|--------------------|-------------------------|--------------------|----------------------------|---------------------|---------------------|--------------------------------|
| LP | | | | | | |
| Strathpeffer_SP1 | 67 | 67 | 67 | 0 | 0 | 0 |
| WF | | | | | | |
| 08/00073/FULRC | 0 | 2 | 0 | 2 | 0 | 0 |
| 14/02773/PIP | 0 | 0 | 0 | 0 | 0 | 0 |
| Grand Total | 67 | 69 | 67 | 2 | 0 | 0 |