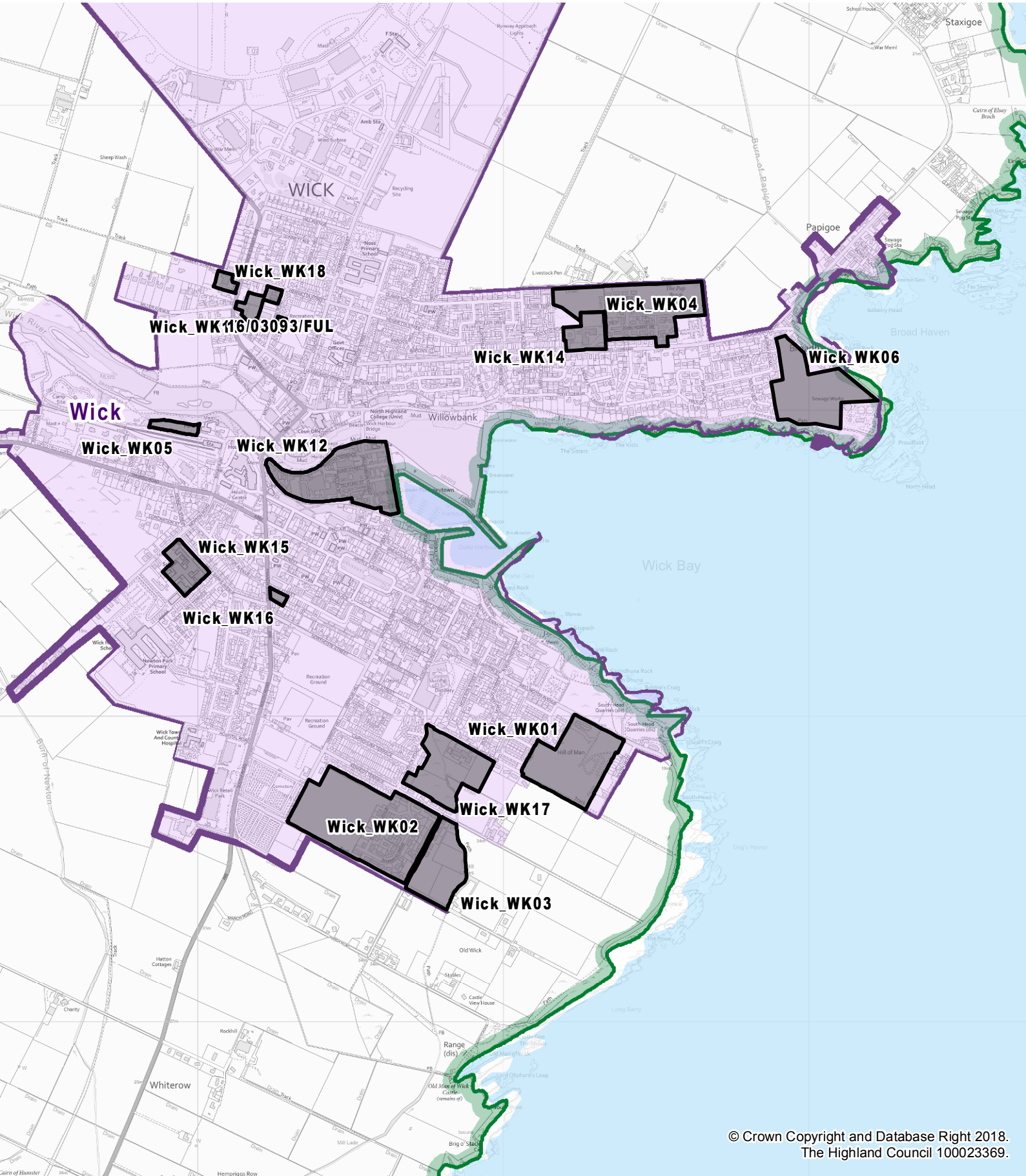





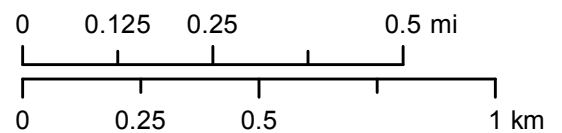
# Housing Land Audit 2018

## Settlement Zone: WICK



© Crown Copyright and Database Right 2018.  
The Highland Council 100023369.

-  Settlement Zone
-  Local Plan SDA
-  Housing Land Allocation



Settlement Zone	WICK
-----------------	------

HLA Site Ref	LDP Allocation Capacity	Remaining Capacity	Effective Supply 2018-2022	Programming 2023-27	Programming 2028-33	Remaining Planning Permissions
<b>LP</b>						
Wick_WK01	55	55	30	25	0	0
Wick_WK02	44	44	10	10	10	0
Wick_WK03	23	23	5	0	0	4
Wick_WK04	48	6	6	0	0	6
Wick_WK05	6	6	4	0	0	4
Wick_WK06	40	40	5	10	10	0
Wick_WK12	25	25	2	0	0	2
Wick_WK13	12	12	0	0	0	0
Wick_WK14	18	18	0	0	0	0
Wick_WK15	12	12	0	0	0	0
Wick_WK16	8	8	0	0	0	0
Wick_WK17	10	10	0	0	0	0
Wick_WK18	8	8	0	0	0	0
<b>WF</b>						
16/03093/FUL	0	5	5	0	0	5
<b>Grand Total</b>	<b>309</b>	<b>272</b>	<b>67</b>	<b>45</b>	<b>20</b>	<b>21</b>