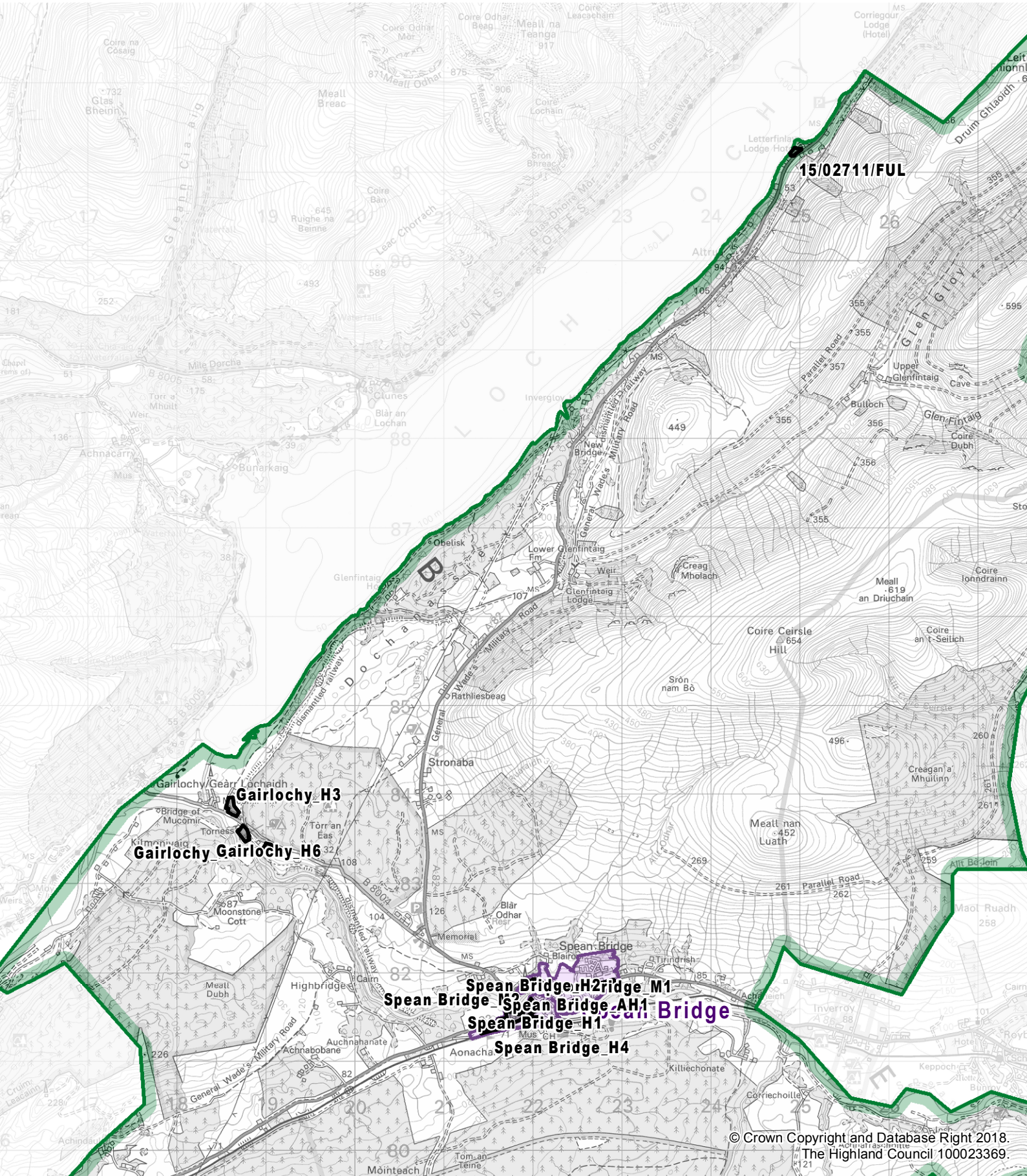





Housing Land Audit 2018

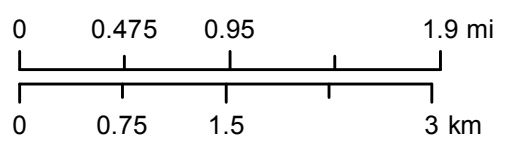
Settlement Zone: SPEAN BRIDGE



© Crown Copyright and Database Right 2018.
The Highland Council 100023369.

-  Settlement Zone
-  Local Plan SDA
-  Housing Land Allocation

1:55,000
NORTH



Settlement Zone	SPEAN BRIDGE
-----------------	--------------

HLA Site Ref	LDP Allocation Capacity	Remaining Capacity	Effective Supply 2018-2022	Programming 2023-27	Programming 2028-33	Remaining Planning Permissions
LP						
Gairlochy_H3	6	6	0	0	0	0
Gairlochy_H5	4	4	0	0	0	0
Gairlochy_H6	4	0	4	0	0	4
Spean Bridge_AH1	4	4	0	0	0	0
Spean Bridge_H1	10	20	20	0	0	0
Spean Bridge_H2	8	8	0	0	0	6
Spean Bridge_H4	9	9	6	3	0	9
Spean Bridge_M1	8	9	9	0	0	9
Spean Bridge_M2	26	26	26	0	0	0
WF						
15/02711/FUL	0	8	8	0	0	8
Grand Total	79	94	73	3	0	36