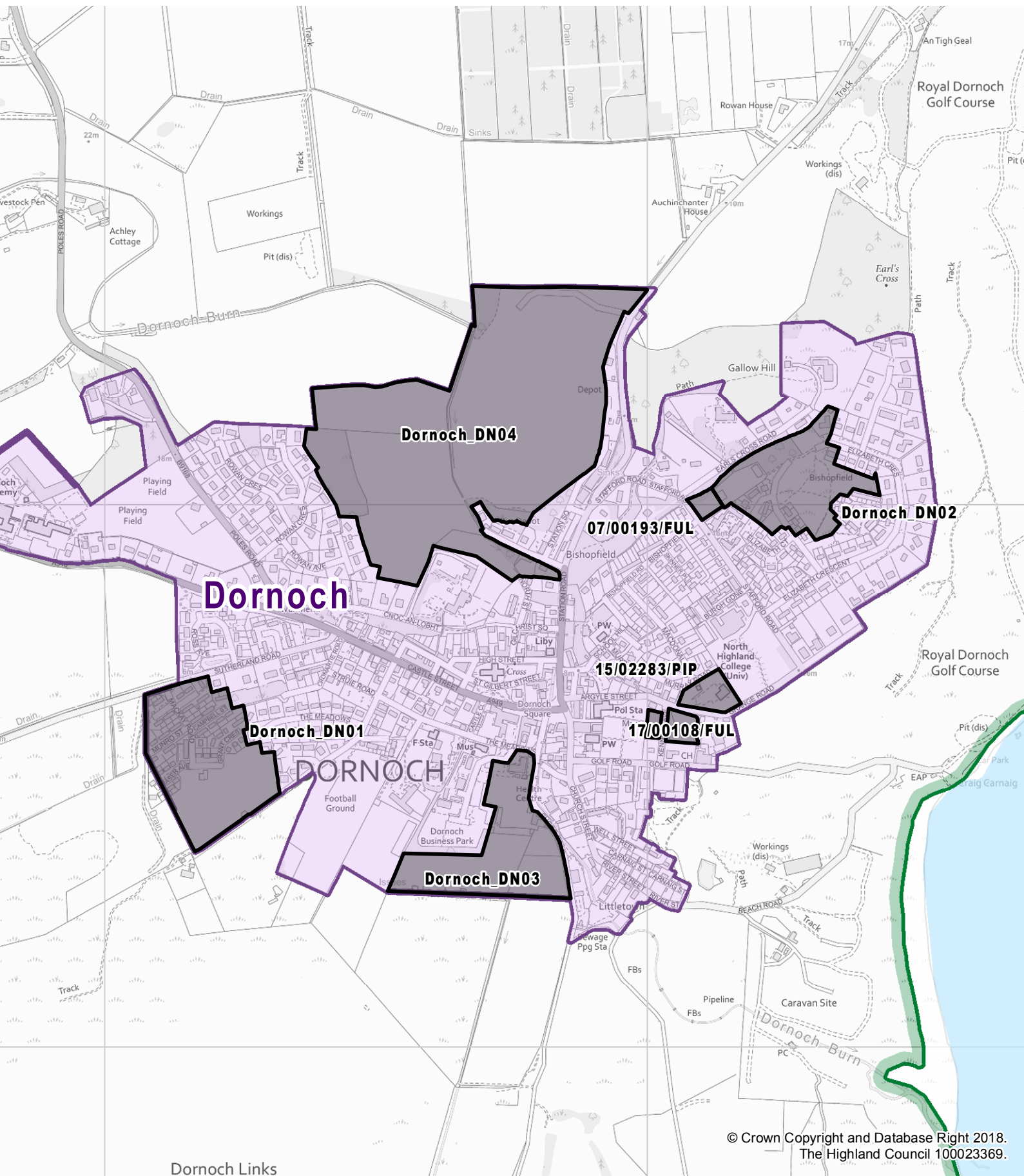





Housing Land Audit 2018

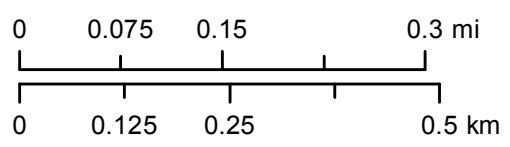
Settlement Zone: DORNOCH



© Crown Copyright and Database Right 2018.
The Highland Council 100023369.

-  Settlement Zone
-  Local Plan SDA
-  Housing Land Allocation

1:9,000
NORTH



| | |
|-----------------|---------|
| Settlement Zone | DORNOCH |
|-----------------|---------|

| HLA Site Ref | LDP Allocation Capacity | Remaining Capacity | Effective Supply 2018-2022 | Programming 2023-27 | Programming 2028-33 | Remaining Planning Permissions |
|--------------------|-------------------------|--------------------|----------------------------|---------------------|---------------------|--------------------------------|
| LP | | | | | | |
| Dornoch_DN01 | 10 | 10 | 14 | 0 | 0 | 19 |
| Dornoch_DN02 | 40 | 40 | 0 | 0 | 40 | 0 |
| Dornoch_DN03 | 4 | 4 | 4 | 0 | 0 | 4 |
| Dornoch_DN04 | 200 | 200 | 33 | 0 | 0 | 33 |
| WF | | | | | | |
| 07/00193/FUL | 0 | 10 | 10 | 0 | 0 | 10 |
| 15/02283/PIP | 0 | 24 | 24 | 0 | 0 | 24 |
| 17/00108/FUL | 0 | 28 | 28 | 0 | 0 | 28 |
| Grand Total | 254 | 316 | 113 | 0 | 40 | 118 |