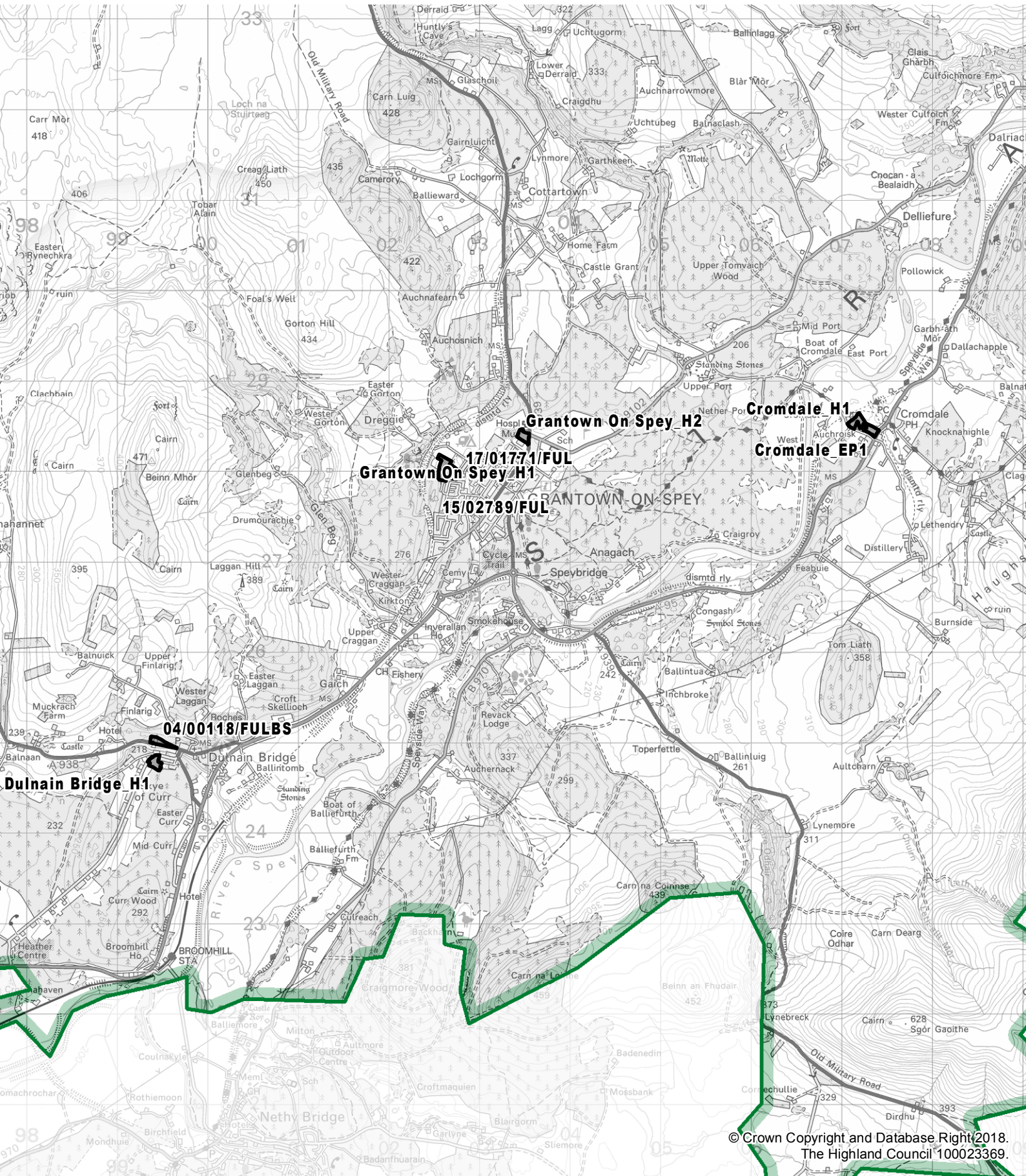





Housing Land Audit 2018

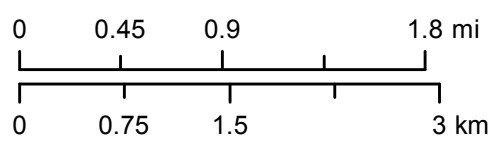
Settlement Zone: GRANTOWN



© Crown Copyright and Database Right 2018. The Highland Council 100023369.

-  Settlement Zone
-  Local Plan SDA
-  Housing Land Allocation

1:54,000
NORTH



Settlement Zone	GRANTOWN
-----------------	----------

HLA Site Ref	LDP Allocation Capacity	Remaining Capacity	Effective Supply 2018-2022	Programming 2023-27	Programming 2028-33	Remaining Planning Permissions
LP						
Cromdale_H1	20	20	0	0	0	0
Dulnain Bridge_H1	30	30	0	0	0	0
Grantown On Spey_H1	50	53	53	0	0	53
Grantown On Spey_H2	20	20	20	0	0	0
WF						
04/00118/FULBS	0	18	10	0	0	18
15/02789/FUL	0	4	0	0	0	4
17/01771/FUL	0	4	4	0	0	4
Cromdale_EP1	0	16	10	4	2	2
Grand Total	120	165	97	4	2	81