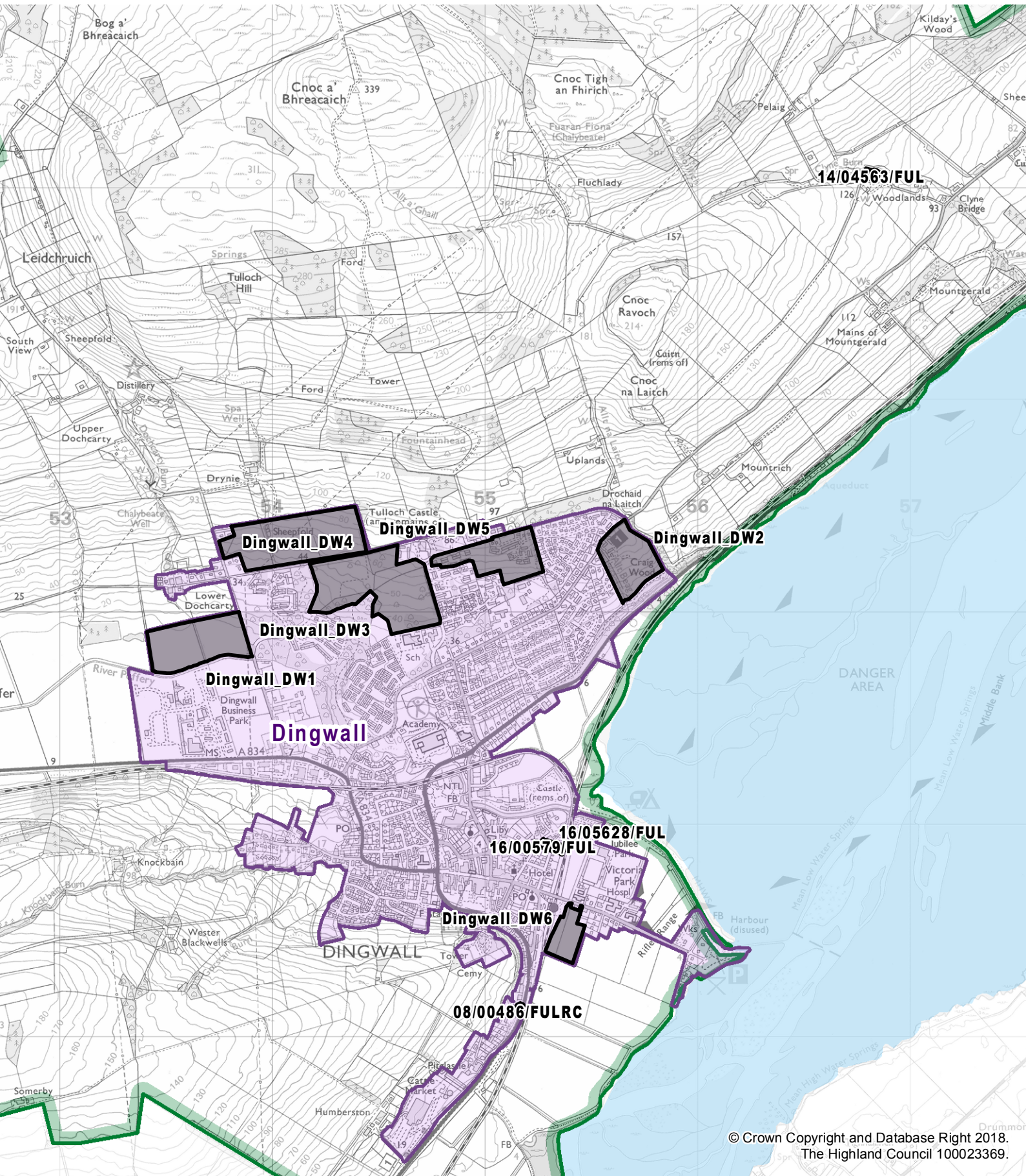





Housing Land Audit 2018

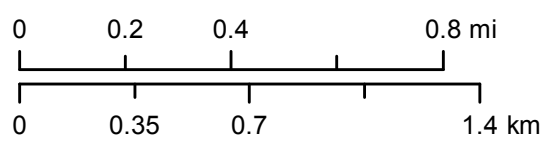
Settlement Zone: DINGWALL



© Crown Copyright and Database Right 2018.
The Highland Council 100023369.

-  Settlement Zone
-  Local Plan SDA
-  Housing Land Allocation

1:23,000
NORTH



Settlement Zone	DINGWALL
-----------------	----------

HLA Site Ref	LDP Allocation Capacity	Remaining Capacity	Effective Supply 2018-2022	Programming 2023-27	Programming 2028-33	Remaining Planning Permissions
LP						
Dingwall_DW1	100	100	20	40	40	0
Dingwall_DW2	48	36	8	0	0	8
Dingwall_DW3	141	141	20	0	0	0
Dingwall_DW4	155	121	0	0	0	121
Dingwall_DW5	71	19	4	0	0	4
Dingwall_DW6	10	10	0	0	0	0
WF						
08/00486/FULRC	0	10	10	0	0	10
14/04563/FUL	0	4	4	0	0	4
16/00579/FUL	0	8	8	0	0	8
16/05628/FUL	0	12	12	0	0	12
Grand Total	525	461	86	40	40	167