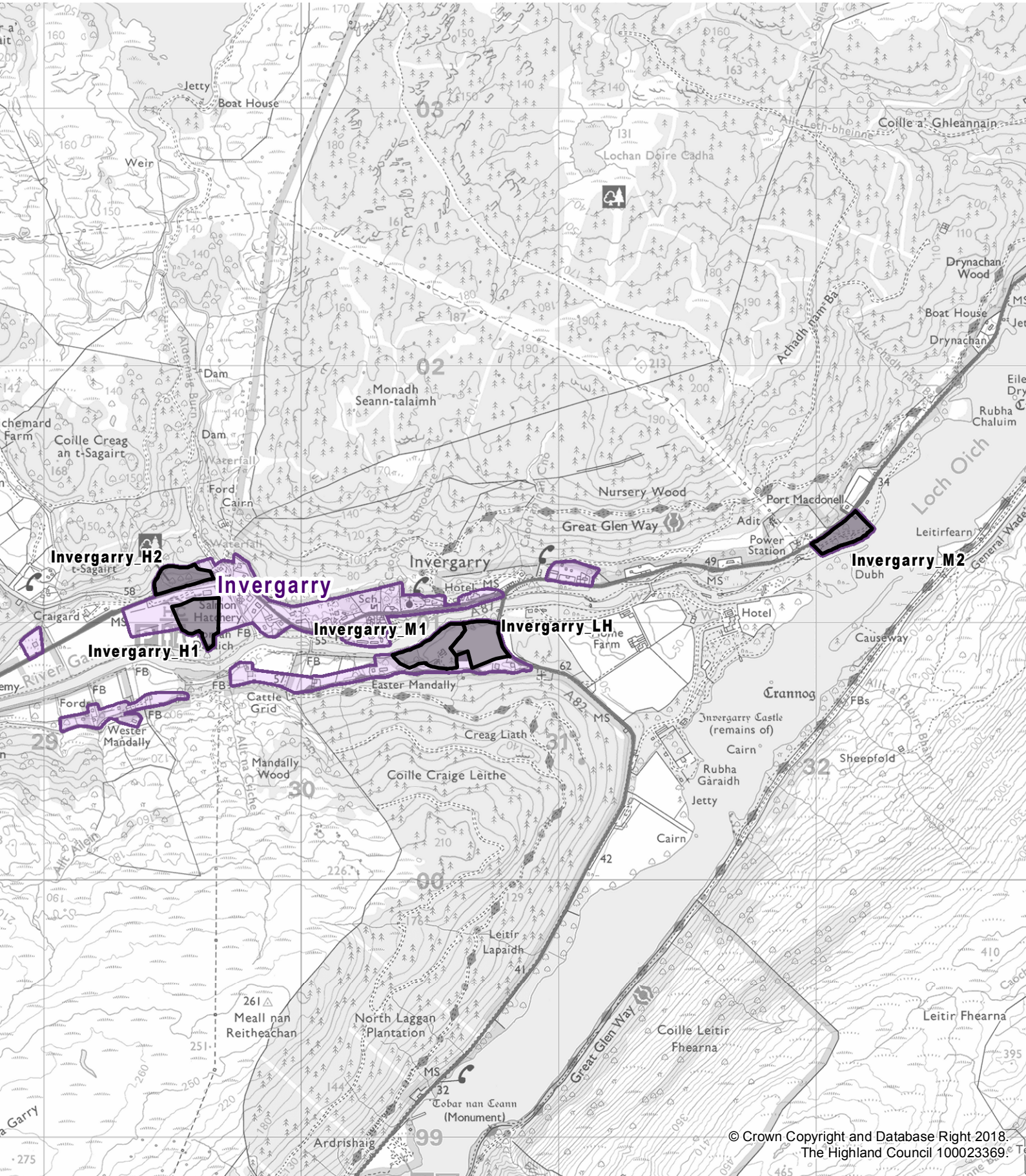





Housing Land Audit 2018

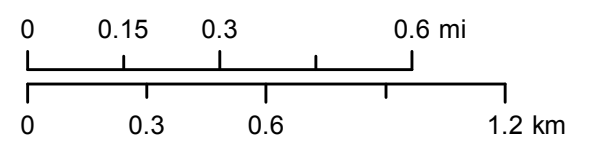
Settlement Zone: INVERGARRY



© Crown Copyright and Database Right 2018.
The Highland Council 100023369.

-  Settlement Zone
-  Local Plan SDA
-  Housing Land Allocation

1:19,000
NORTH



Settlement Zone	INVERGARRY
-----------------	------------

HLA Site Ref	LDP Allocation Capacity	Remaining Capacity	Effective Supply 2018-2022	Programming 2023-27	Programming 2028-33	Remaining Planning Permissions
LP						
Invergarry_H1	30	30	0	0	0	0
Invergarry_H2	4	4	0	0	0	0
Invergarry_LH	10	10	0	0	0	0
Invergarry_M1	10	10	0	0	0	0
Invergarry_M2	6	6	0	0	0	0
Grand Total	60	60	0	0	0	0