

The Highland Council

The Highland Council (Prohibition and Restriction of Waiting and Loading and Parking Places) (Decriminalised Parking Enforcement and Consolidation) Variation Four Order 2019 (DRAFT)

Notice is hereby given that The Highland Council (“the Council”) in exercise of its powers under Sections 1(1), 2(1) to (3), 4, 19, 32, 35, 45, 46,47 and 124 and Part IV of Schedule 9 of the Road Traffic Regulation Act 1984 (hereinafter referred to as “the Act of 1984”) and the Road Traffic Act 1991 (hereinafter referred to as “the 1991 Act”) and of all other enabling powers proposes to make an Order entitled as above the general effect of which is as described in the Schedule below.

Details of the proposals, a copy of the proposed Order, Statement of Reasons and Plans may be inspected at the Council headquarters, Glenurquhart Road, Inverness, IV35NX during normal office hours. All documents may also be viewed online at <https://www.highland.gov.uk/parking> select “[Traffic order consultations](#)”. You may also visit Service Points for access to this information. Any objection you may have to these proposals must be submitted to the undernoted in writing by Friday 4th October 2019 and must contain the competent grounds upon which you object.

10th September 2019, Legal Manager, Council Offices, Glenurquhart Road Inverness IV3 5NX

Schedule

This Order Variation affects roads at:

The Quiraing, Skye – Roadside Pay & Display, Waiting Restrictions
 Ford Road, Broadford – Roadside Pay & Display
 Station Road, Mallaig – Roadside Pay & Display
 Davies Brae, Mallaig – Roadside Pay & Display
 Millbank Crescent, Nairn – Permit Parking
 Acre Street, Nairn – Waiting Restrictions & Permit Parking
 Rose Street, Nairn – Waiting Restrictions & Permit Parking
 Mill Road, Nairn – Waiting Restrictions & Permit Parking

Consultation is also being notified to ensure that the public are aware of the details relating to proposed on-street Pay & Display and Waiting Restrictions to assist in the delivery of effective traffic Management.

Ref	Location of Parking Place	Current Restrictions	Proposed Charging Times	Scale of Tariffs	
PD014	Station Road, Mallaig (Pay & Display)	Free, 30 minute Max stay.	Mon to Sun 10am to 5pm 1 hour Max Stay	Up to 0.5 Hrs Up to 1 Hr	£0.00 £1.00
PD015	Davies Brae, Mallaig (Pay & Display)	Free, 30 minute Max stay.	Mon to Sun 10am to 5pm 1 hour Max Stay	Up to 0.5 Hrs Up to 1 Hr	£0.00 £1.00
PD017	Ford Road, Broadford (Pay & Display)	Unrestricted	Mon to Sun 8am to 6pm 3 hours Max Stay 1st March to 31st Oct	Up to 1 Hr Up to 2 Hrs Up to 3 Hrs	£0.00 £1.00 £2.00
PD018	The Quiraing, Roadside, Skye	Unrestricted	Mon to Sun 8am to 8pm 12 hours Max Stay	Up to 3 Hr Up to 6 Hrs Minibus per Visit	£3.00 £5.00 £5.00

OFFICIAL

The Highland Council (Prohibition and Restriction of Waiting and Loading and Parking Places) (Decriminalised Parking Enforcement and Consolidation) Variation Four Order 2019

Statement of Reasons

Under the Road Traffic Act 1991 the Highland Area has been designated as “a permitted parking area and a special parking area”. This designation and the proposed order will enable the Council and its authorised officers to enforce parking, waiting and loading prohibitions and traffic restrictions within the Highland Area. Parking Enforcement Officers issue Penalty Charge Notices in respect of contraventions.

This above order will assist with traffic management in general and specifically relating to visitor and tourist traffic.

This order will:

- Introduce civil enforcement under the 1991 Act to additional locations for on-street parking, waiting and loading prohibitions and restrictions.
- Enable prohibitions and restriction on waiting and loading and unloading in the local government area of Highland (“Highland Area”) to be made into a new Map-Based Traffic Regulation Order.
- Introduce on-street parking, waiting and loading prohibitions and restrictions on some additional lengths of roads.
- Introduce localised alterations to on-street parking, waiting and loading prohibitions and restrictions on existing lengths roads.
- Introduce Pay & Display Parking to assist with traffic management on sections of public road.

ROAD TRAFFIC REGULATION ACT 1984

The Highland Council (Prohibition and Restriction of Waiting and Loading and Parking Places) (Decriminalised Parking Enforcement and Consolidation) Variation Four Order 2019 **(DRAFT)**

THE HIGHLAND COUNCIL in exercise of its powers under Sections 1(1), 2(1) to (3), 4, 19, 32, 35, 45, 46,47 and 124 and Part IV of Schedule 9 of the Road Traffic Regulation Act 1984 (“the Act of 1984”) as amended and of the Road Traffic Act 1991 (“the 1991 Act”) and of all other enabling powers, and after consultation with the Chief Constable of Police Scotland in accordance with Part III of Schedule 9 to the Act of 1984, hereby makes the following Order.

1. This Order shall come into operation on the xx xxxx xx and may be cited as “The Highland Council (Prohibition and Restriction of Waiting and Loading and Parking Places) (Decriminalised Parking Enforcement and Consolidation) Variation Four Order 2019”
2. The Interpretation Act 1978 shall apply for the interpretation of this Order as it applies for the Interpretation of an Act of Parliament.
3. The prohibitions and restrictions imposed by this Order shall be in addition to and not in derogation from any restriction or requirement imposed by any regulation made or having effect as if made under the Act of 1984 or by or under any other enactment provided that where a prohibition or restriction which is imposed, varied or revoked by this Order is in conflict with a prohibition or restriction imposed by a previous Order, then the provision of this Order shall prevail.
4. If a court, Transport Scotland or the Parking and Bus Lane Tribunal Service for Scotland, declares any part of this Order to be invalid or un-enforceable, such declaration shall not invalidate the remainder of this Order.

- This Order and the Schedules annexed hereto are sealed with the Common Seal of The Highland Council

2

This is the Schedule 1 referred to in the foregoing The Highland Council (Prohibition and Restriction of Waiting and Loading and Parking Places) (Decriminalised Parking Enforcement and Consolidation) Variation Four Order 2019

SCHEDULE 1

On Street Plans attached with the following Map Numbers thereon are added and incorporated into schedule 1 to The Highland Council (Prohibition and Restriction of Waiting and Loading and Parking Places) (Decriminalised Parking Enforcement and Consolidation) Order 2016

BM441

BM442

BN441

BN442

This is the Schedule 2 referred to in the foregoing The Highland Council (Prohibition and Restriction of Waiting and Loading and Parking Places) (Decriminalised Parking Enforcement and Consolidation) Variation Four Order 2019

SCHEDULE 2

On Street Plans with the following Map Numbers thereon are deleted from The Highland Council (Prohibition and Restriction of Waiting and Loading and Parking Places) (Decriminalised Parking Enforcement and Consolidation) Order 2016:

DC616

DJ722

DK721

DK722

MZ487

NA487

This is the Schedule 3 referred to in the foregoing The Highland Council (Prohibition and Restriction of Waiting and Loading and Parking Places) (Decriminalised Parking Enforcement and Consolidation) Variation Four Order 2019

SCHEDULE 3

Substitute On Street Plans attached with the following Map Numbers thereon are added and incorporated into schedule 1 to The Highland Council (Prohibition and Restriction of Waiting and Loading and Parking Places) (Decriminalised Parking Enforcement and Consolidation) Order 2016

DC616a

DJ722a

DK721a

DK722a

MZ487a

NA487a

This is the Schedule 4 referred to in the foregoing The Highland Council (Prohibition and Restriction of Waiting and Loading and Parking Places) (Decriminalised Parking Enforcement and Consolidation) Variation Four Order 2019

SCHEDULE 4

Index Plans attached with the following titles thereon are added and incorporated into schedule 2 to The Highland Council (Prohibition and Restriction of Waiting and Loading and Parking Places) (Decriminalised Parking Enforcement and Consolidation) Order 2016

Quiraing Overview

This is the Schedule 5 referred to in the foregoing The Highland Council (Prohibition and Restriction of Waiting and Loading and Parking Places) (Decriminalised Parking Enforcement and Consolidation) Variation Four Order 2019

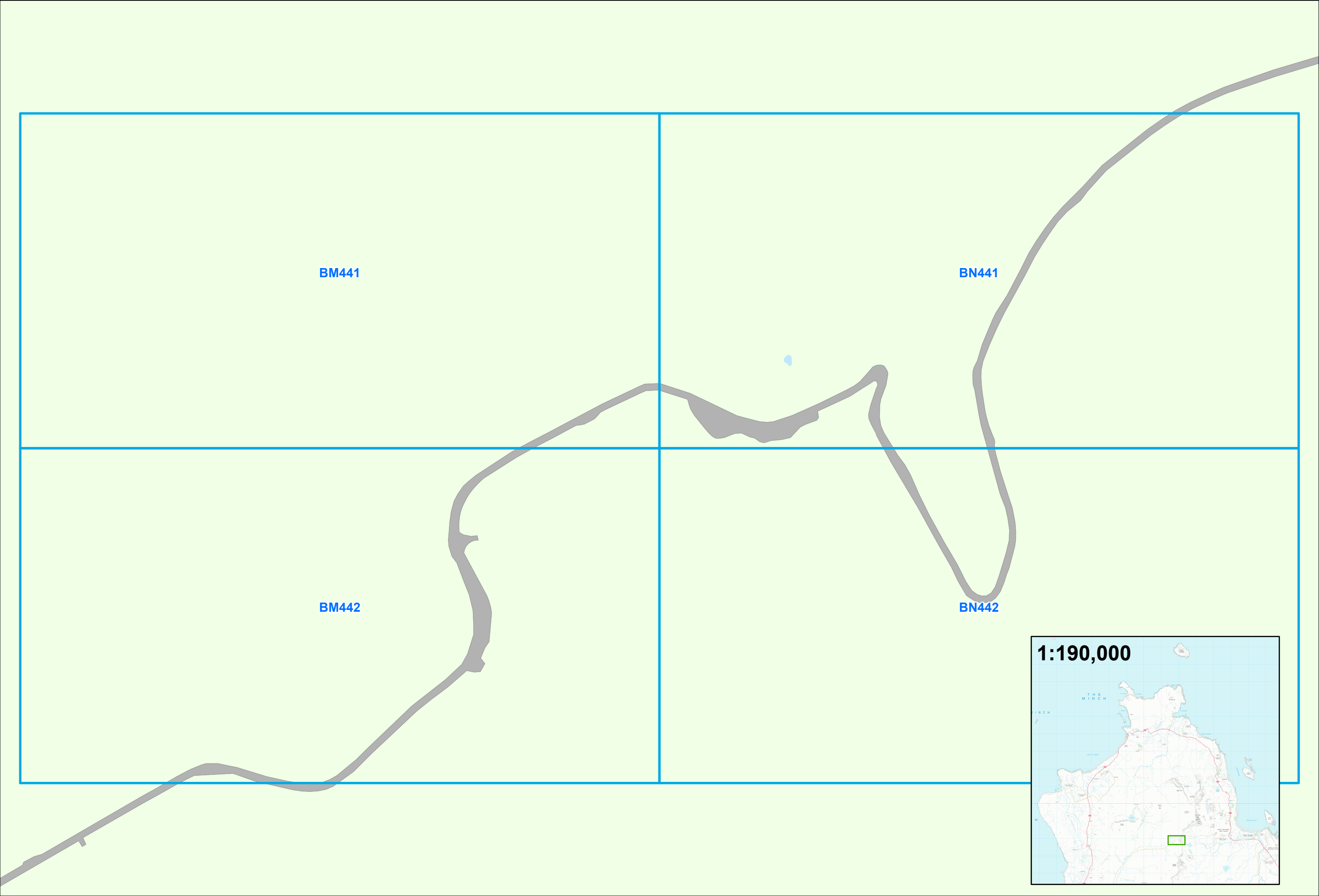
SCHEDULE 5

Table 4.1 attached are amended and incorporated into schedule 4 to The Highland Council (Prohibition and Restriction of Waiting and Loading and Parking Places) (Decriminalised Parking Enforcement and Consolidation) Order 2016

Table 4.1 On-Street Designated Parking Place Tariffs

Ref	Location of Parking Place	Charging Hours	Scale of Charges	
		HMS - Hours Maximum Stay	Periods	Charge
PD018	Ardross Street, Inverness (Pay & Display)	Mon to Sat 10am to 5pm 2 HMS	Up to 1 Hr Up to 2 Hrs	£1.00 £2.00
PD002	Castle Street, Inverness (Pay & Display)	Mon to Sat 8am to 6pm 2 HMS	Up to 1 Hr Up to 2 Hrs	£1.00 £2.00
PD003	Church Street, Inverness (Pay & Display)	Mon to Sat 8am to 6pm 1 HMS	Up to 1 Hr	£1.00
PD004	Crown Shopping Centre, Inverness (Pay & Display)	Mon to Sat 8am to 6pm 0.5 HMS	Up to 30 mins	£0.50
PD005	Culduthel Road, Inverness (Long Stay Pay & Display)	Mon to Sat 24 hours 24 HMS	Up to 3 Hrs Up to 4 Hrs Up to 24 Hrs	£1.00 £2.00 £4.00
PD006	Friars Lane, Inverness (Pay & Display)	Mon to Sat 8am to 6pm 2 HMS	Up to 1 Hr Up to 2 Hrs	£1.00 £2.00
PD007	Hill Place, Inverness (Pay & Display)	Mon to Sat 8am to 6pm 1 HMS	Up to 1 Hr	£1.00
PD008	Huntly Street, Inverness (Pay & Display)	Mon to Sat 8am to 6pm 2 HMS	Up to 1 Hr Up to 2 Hrs	£1.00 £2.00
PD009	Ness Bank , Inverness (Pay & Display)	Mon to Sat 10am to 4pm 2 HMS	Up to 2 Hrs	£1.00
PD010	Ness Walk, Inverness (Pay & Display)	Mon to Sat 10am to 5pm 2 HMS	Up to 1 Hr Up to 2 Hrs	£1.00 £2.00
PD011	Stephens Brae, Inverness (Pay & Display)	Mon to Sat 8am to 6pm 1 HMS	Up to 1 Hr	£1.00

Ref	Location of Parking Place	Charging Hours	Scale of Charges
PD012	Bishops Road, Inverness (Pay & Display)	Mon to Sat 10am to 5pm 2 HMS	Up to 2 Hrs £1.00
PD013	Bellfield Park, Inverness (Pay & Display)	Mon to Sat 8am to 6pm 4 HMS	Up to 2 Hrs £1.00 Up to 4 Hrs £2.00
PD014	Station Road, Mallaig (Pay & Display)	Mon to Sun 10am to 5pm 1 HMS	Up to 0.5 Hrs £0.00 Up to 1 Hr £1.00
PD015	Davies Brae, Mallaig (Pay & Display)	Mon to Sun 10am to 5pm 1 HMS	Up to 0.5 Hrs £0.00 Up to 1 Hr £1.00
PD016	Storr, A855 Roadside (Pay & Display)	Mon to Sun 8am to 8pm 12 HMS	Up to 3 hrs £3.00 Up to 6 Hrs £5.00 Up to 12 Hrs £7.00 Coaches per visit £7.00
PD017	Ford Road, Broadford (Pay & Display) 1 st March to 31 st October	Mon to Sun 8am to 6pm 3 HMS	Up to 1.0 Hrs £0.00 Up to 2 Hr £1.00 Up to 3 Hr £2.00
PD018	The Quiraing, Roadside, Skye (Pay & Display)	Mon to Sun 8am to 8pm 12 HMS	Up to 3 Hrs £3.00 Up to 6 Hrs £5.00 Minibus per visit £5.00
PD019	Lisigarry Court, Skye (Pay & Display)	Mon to Sun 8am to 8pm 12 HMS	Up to 3 Hrs £3.00 Up to 12 Hrs £5.00 Coach per visit £5.00





The Highland Council
Headquarters
Glenurquhart Rd
Inverness
IV35NX

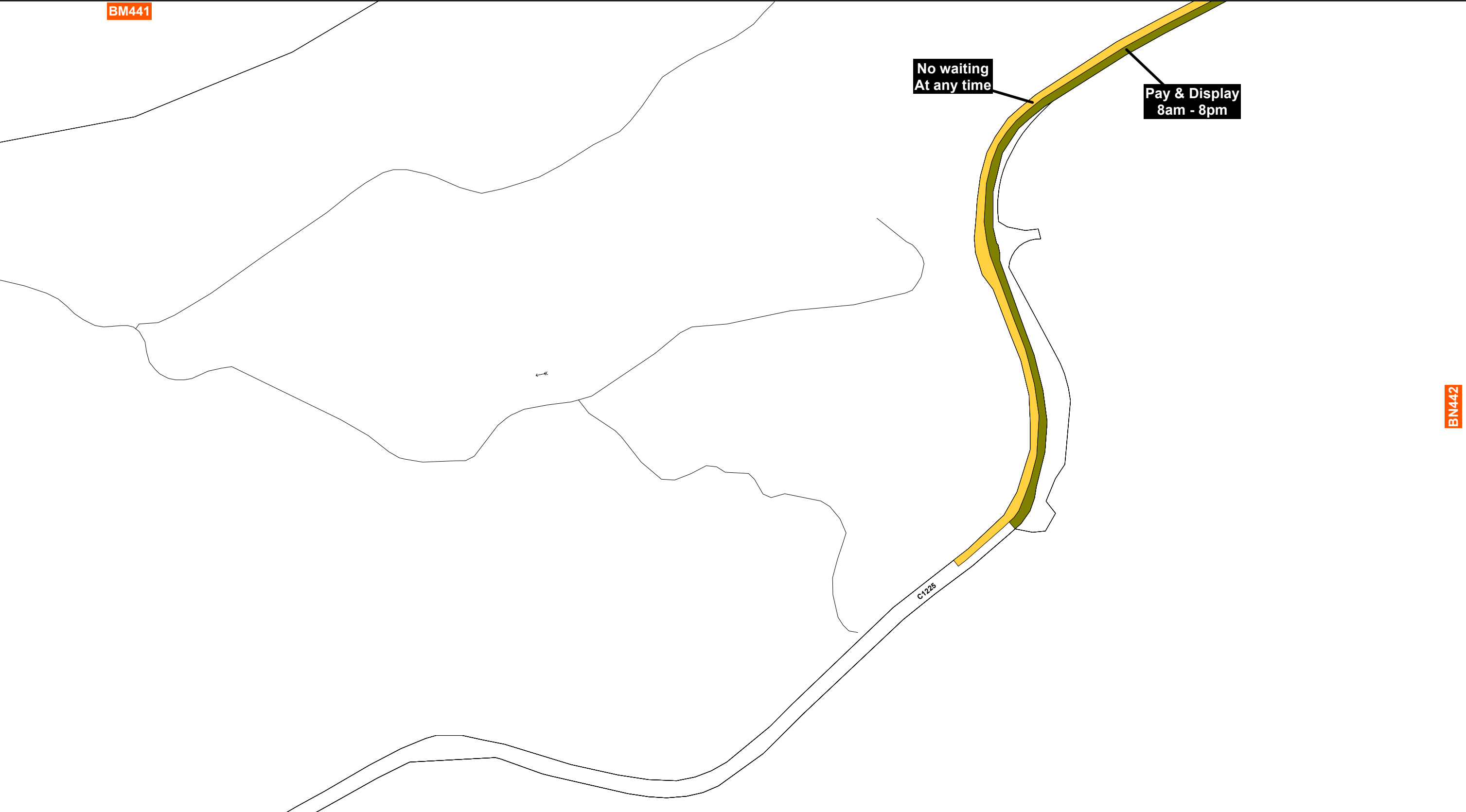
This is the map (BM441) referred
in the foregoing THE HIGHLAND COUNCIL
(PROHIBITION AND RESTRICTION OF
WAITING AND LOADING AND PARKING
PLACES) (DECRIMINALISED PARKING
ENFORCEMENT AND CONSOLIDATION)
VARIATION FOUR ORDER 2019

Proper Officer

Reproduced by permission of Ordnance Survey on behalf of HMSO
© Crown copyright and database right 2016. All rights reserved.
Ordnance Survey licence 100023369.
This plan has been produced specifically to supply an individual
with value added Local Authority information.
Unauthorised reproduction infringes Crown Copyright
and may lead to prosecution or Civil Proceed

Key							
Shade	Restriction	Shade	Restriction	Shade	Restriction	Shade	Restriction
	No Waiting At Any Time		No Waiting At Any Time / No Loading		No Waiting At Any Time / No Loading At Any Time		No Waiting / No Loading
	No Waiting		Loading Restrictions		Taxi Ranks		Pay And Display
	Permit Holders Only		Limited Waiting		Miscellaneous Restrictions		Disabled Badge Holders Only
	No Stopping On Main Carriageway		No Stopping At Any time On Verge Or Footway		Zonal Restrictions (Excluding Pedestrian Zones)		Pedestrian Zones

SCALE 1:1,250
DATE 01/09/2019
MAP NUMBER BM441



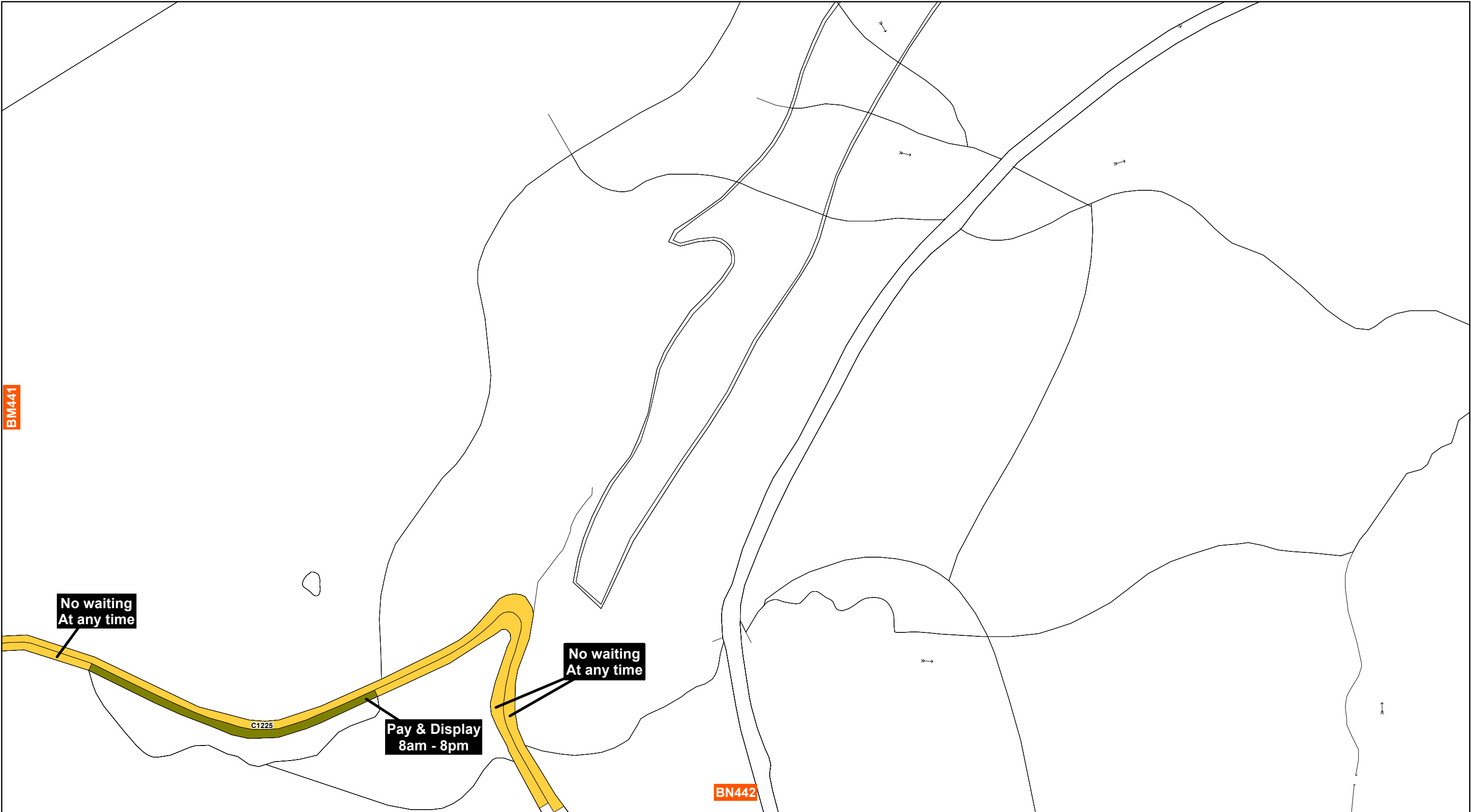
The Highland Council
Headquarters
Glenurquhart Rd
Inverness
IV35NX


This is the map (BM442) referred
In the foregoing THE HIGHLAND COUNCIL
(PROHIBITION AND RESTRICTION OF
WAITING AND LOADING AND PARKING
PLACES) (DECRIMINALISED PARKING
ENFORCEMENT AND CONSOLIDATION)
VARIATION FOUR ORDER 2019
Proper Officer

Reproduced by permission of Ordnance Survey on behalf of HMSO
© Crown copyright and database right 2016. All rights reserved.
Ordnance Survey licence 100023369.
This plan has been produced specifically to supply an individual
with value added Local Authority information.
Unauthorised reproduction infringes Crown Copyright
and may lead to prosecution or Civil Proceed

Key			
Shade	Restriction	Shade	Restriction
	No Waiting At Any Time		No Waiting At Any Time / No Loading
	No Waiting		Loading Restrictions
	Permit Holders Only		Limited Waiting
	No Stopping On Main Carriageway		No Stopping At Any time On Verge Or Footway
			No Waiting At Any Time / No Loading At Any Time
			Taxi Ranks
			Miscellaneous Restrictions
			Zonal Restrictions (Excluding Pedestrian Zones)
			No Waiting / No Loading
			Pay And Display
			Disabled Badge Holders Only
			Pedestrian Zones

SCALE 1:1,250
DATE 01/09/2019
MAP NUMBER BM442





















The Highland Council
Comhairle na Gàidhealtachd

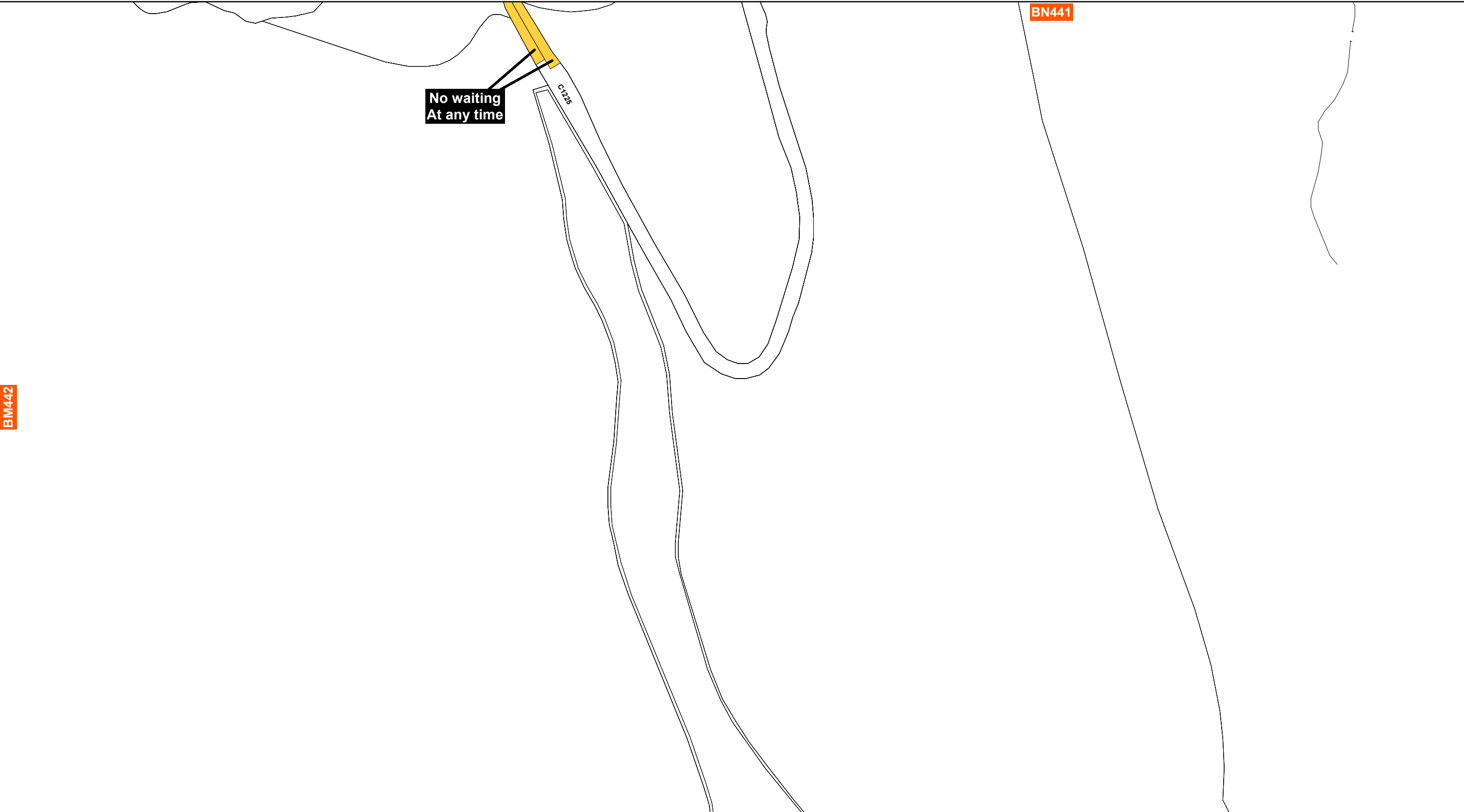
**This is the map (BN441) referred
In the foregoing THE HIGHLAND COUNCIL
(PROHIBITION AND RESTRICTION OF
WAITING AND LOADING AND PARKING
PLACES) (DECRIMINALISED PARKING
ENFORCEMENT AND CONSOLIDATION)
VARIATION FOUR ORDER 2019**
Proper Officer

Reproduced by permission of Ordnance Survey on behalf of HMSO
© Crown copyright and database right 2016. All rights reserved.
Ordnance Survey licence 100023369.
This plan has been produced specifically to supply an individual
with value added Local Authority information.
Unauthorised reproduction infringes Crown Copyright
and may lead to prosecution or Civil Proceed

Shade	Restriction	Shade	Restriction	Shade	Restriction	Shade	Restriction
	No Waiting At Any Time		No Waiting At Any Time / No Loading		No Waiting At Any Time / No Loading At Any Time		No Waiting / No Loading
	No Waiting		Loading Restrictions		Taxi Ranks		Pay And Display
	Permit Holders Only		Limited Waiting		Miscellaneous Restrictions		Disabled Badge Holders Only
	No Stopping On Main Carriageway		No Stopping At Any time On Verge Or Footway		Zonal Restrictions (Excluding Pedestrian Zones)		Pedestrian Zones

SCALE 1:1,250
DATE 01/09/2019
MAP NUMBER BN441

The Highland Council
Headquarters
Glenurquhart Rd
Inverness
IV35NX



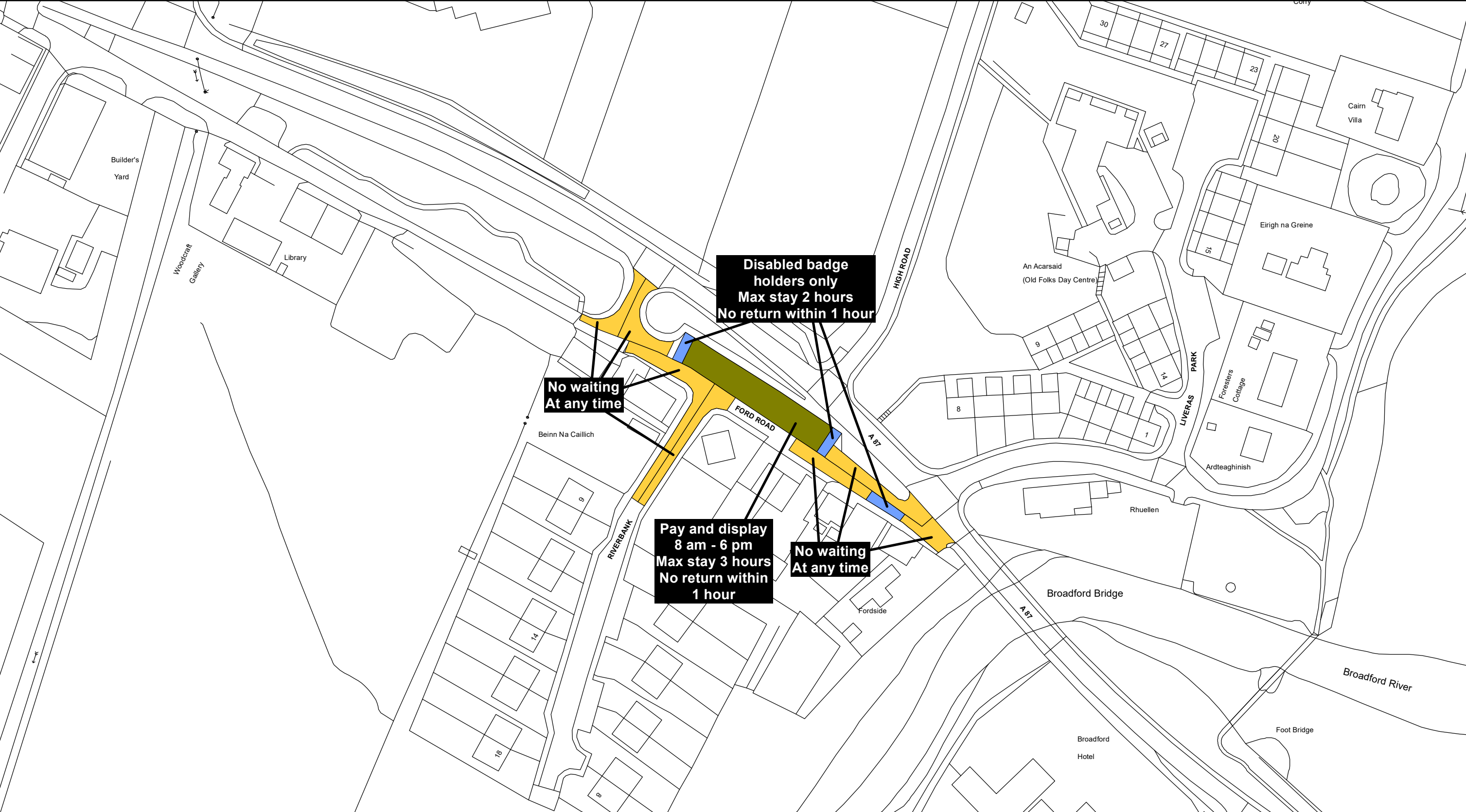
The Highland Council
Headquarters
Glenurquhart Rd
Inverness
IV35NX

This is the map (BN442) referred
In the foregoing THE HIGHLAND COUNCIL
(PROHIBITION AND RESTRICTION OF
WAITING AND LOADING AND PARKING
PLACES) (DECRIMINALISED PARKING
ENFORCEMENT AND CONSOLIDATION)
VARIATION FOUR ORDER 2019
Proper Officer

Reproduced by permission of Ordnance Survey on behalf of HMSO
© Crown copyright and database right 2016. All rights reserved.
Ordnance Survey licence 100023369.
This plan has been produced specifically to supply an individual
with value added Local Authority information.
Unauthorised reproduction infringes Crown Copyright
and may lead to prosecution or Civil Proceed

Key			
Shade	Restriction	Shade	Restriction
	No Waiting At Any Time		No Waiting At Any Time / No Loading
	No Waiting		Loading Restrictions
	Permit Holders Only		Limited Waiting
	No Stopping On Main Carriageway		No Stopping At Any time On Verge Or Footway
			No Waiting At Any Time / No Loading At Any Time
			Taxi Ranks
			Miscellaneous Restrictions
			Zonal Restrictions (Excluding Pedestrian Zones)
			No Waiting / No Loading
			Pay And Display
			Disabled Badge Holders Only
			Pedestrian Zones

SCALE 1:1,250
DATE 01/09/2019
MAP NUMBER BN442



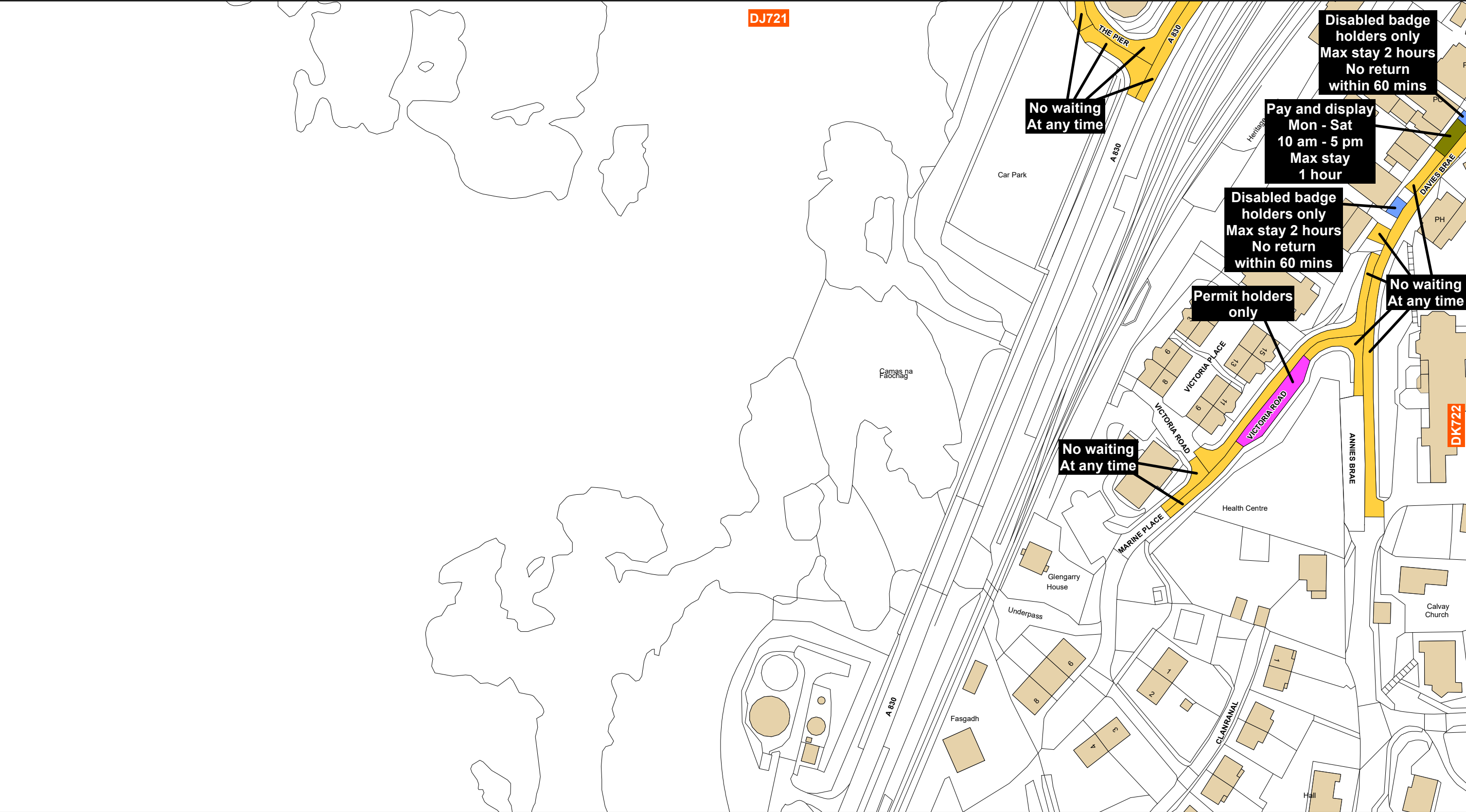
The Highland Council
Headquarters
Glenurquhart Rd
Inverness
IV35NX

This is the map (DC616a) referred
in the foregoing THE HIGHLAND COUNCIL
(PROHIBITION AND RESTRICTION OF
WAITING AND LOADING AND PARKING
PLACES) (DECRIMINALISED PARKING
ENFORCEMENT AND CONSOLIDATION)
VARIATION FOUR ORDER 2019
Proper Officer

Reproduced by permission of Ordnance Survey on behalf of HMSO
© Crown copyright and database right 2016. All rights reserved.
Ordnance Survey licence 100023369.
This plan has been produced specifically to supply an individual
with value added Local Authority information.
Unauthorised reproduction infringes Crown Copyright
and may lead to prosecution or Civil Proceed

Key		Key		Key		Key	
Shade	Restriction	Shade	Restriction	Shade	Restriction	Shade	Restriction
	No Waiting At Any Time		No Waiting At Any Time / No Loading		No Waiting At Any Time / No Loading At Any Time		No Waiting / No Loading
	No Waiting		Loading Restrictions		Taxi Ranks		Pay And Display
	Permit Holders Only		Limited Waiting		Miscellaneous Restrictions		Disabled Badge Holders Only
	No Stopping On Main Carriageway		No Stopping At Any time On Verge Or Footway		Zonal Restrictions (Excluding Pedestrian Zones)		Pedestrian Zones

SCALE 1:1,250
DATE 01/05/2018
MAP NUMBER DC616a



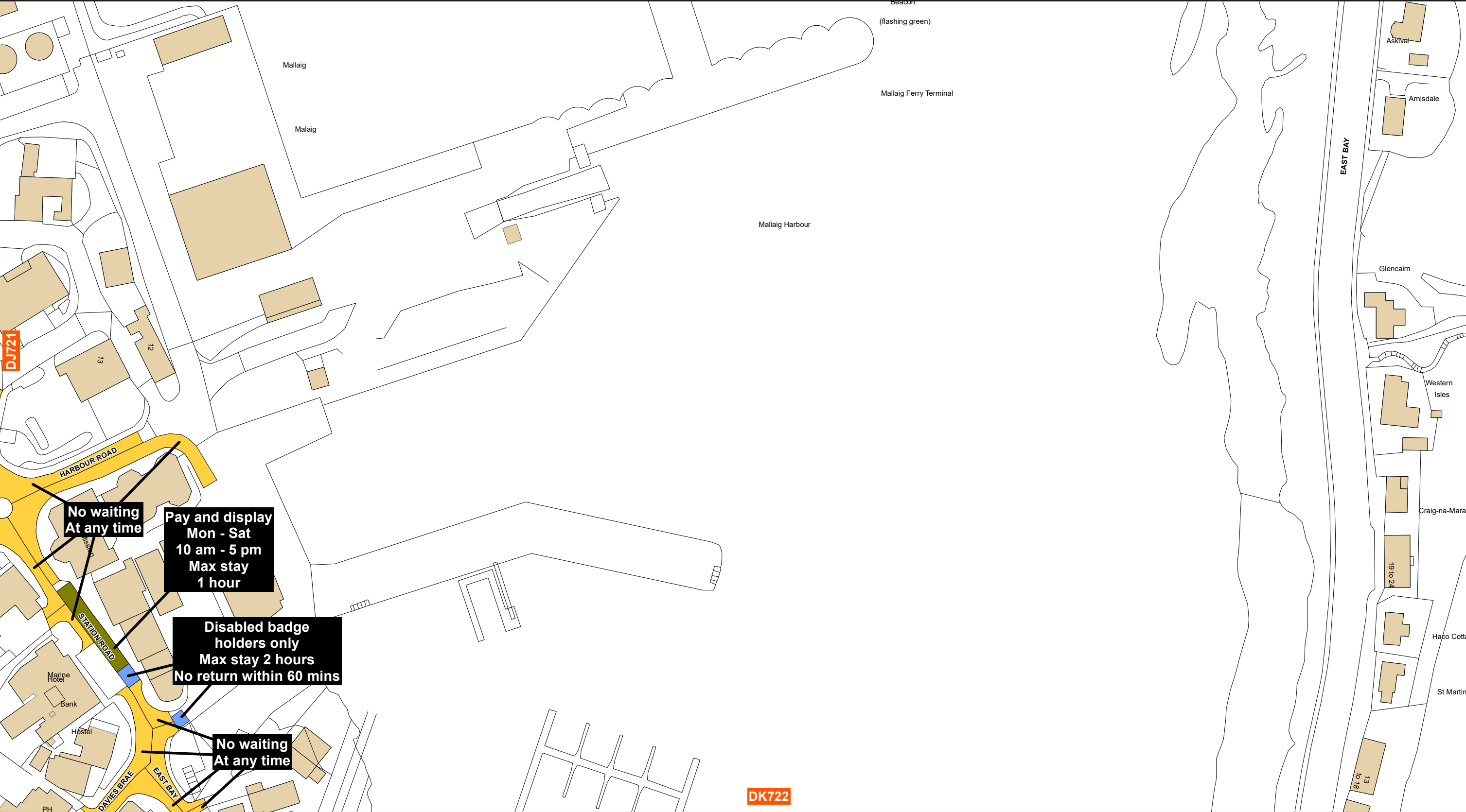
The Highland Council
Headquarters
Glenurquhart Rd
Inverness
IV35NX

This is the map (DJ722a) referred
in the foregoing THE HIGHLAND COUNCIL
(PROHIBITION AND RESTRICTION OF
WAITING AND LOADING AND PARKING
PLACES) (DECRIMINALISED PARKING
ENFORCEMENT AND CONSOLIDATION)
VARIATION FOUR ORDER 2019
Proper Officer

Reproduced by permission of Ordnance Survey on behalf of HMSO
© Crown copyright and database right 2016. All rights reserved.
Ordnance Survey licence 100023369.
This plan has been produced specifically to supply an individual
with value added Local Authority information.
Unauthorised reproduction infringes Crown Copyright
and may lead to prosecution or Civil Proceed

Key							
Shade	Restriction	Shade	Restriction	Shade	Restriction	Shade	Restriction
	No Waiting At Any Time		No Waiting At Any Time / No Loading		No Waiting At Any Time / No Loading At Any Time		No Waiting / No Loading
	No Waiting		Loading Restrictions		Taxi Ranks		Pay And Display
	Permit Holders Only		Limited Waiting		Miscellaneous Restrictions		Disabled Badge Holders Only
	No Stopping On Main Carriageway		No Stopping At Any time On Verge Or Footway		Zonal Restrictions (Excluding Pedestrian Zones)		Pedestrian Zones

SCALE 1:1,250
DATE 01/07/2019
MAP NUMBER DJ722a



The Highland Council
Headquarters
Glenurquhart Rd
Inverness
IV35NX

This is the map (DK721a) referred
in the foregoing THE HIGHLAND COUNCIL
(PROHIBITION AND RESTRICTION OF
WAITING AND LOADING AND PARKING
PLACES) (DECRIMINALISED PARKING
ENFORCEMENT AND CONSOLIDATION)
VARIATION FOUR ORDER 2019
Proper Officer

Reproduced by permission of Ordnance Survey on behalf of HMSO
© Crown copyright and database right 2016. All rights reserved.
Ordnance Survey licence 100023369.
This plan has been produced specifically to supply an individual
with value added Local Authority information.
Unauthorised reproduction infringes Crown Copyright
and may lead to prosecution or Civil Proceed

Key

Shade Restriction

- No Waiting At Any Time
- No Waiting
- Permit Holders Only
- No Stopping On Main Carriageway

Shade Restriction

- No Waiting At Any Time / No Loading
- Loading Restrictions
- Limited Waiting
- No Stopping At Any time On Verge Or Footway

Shade Restriction

- No Waiting At Any Time / No Loading At Any Time
- Taxi Ranks
- Miscellaneous Restrictions
- Zonal Restrictions (Excluding Pedestrian Zones)

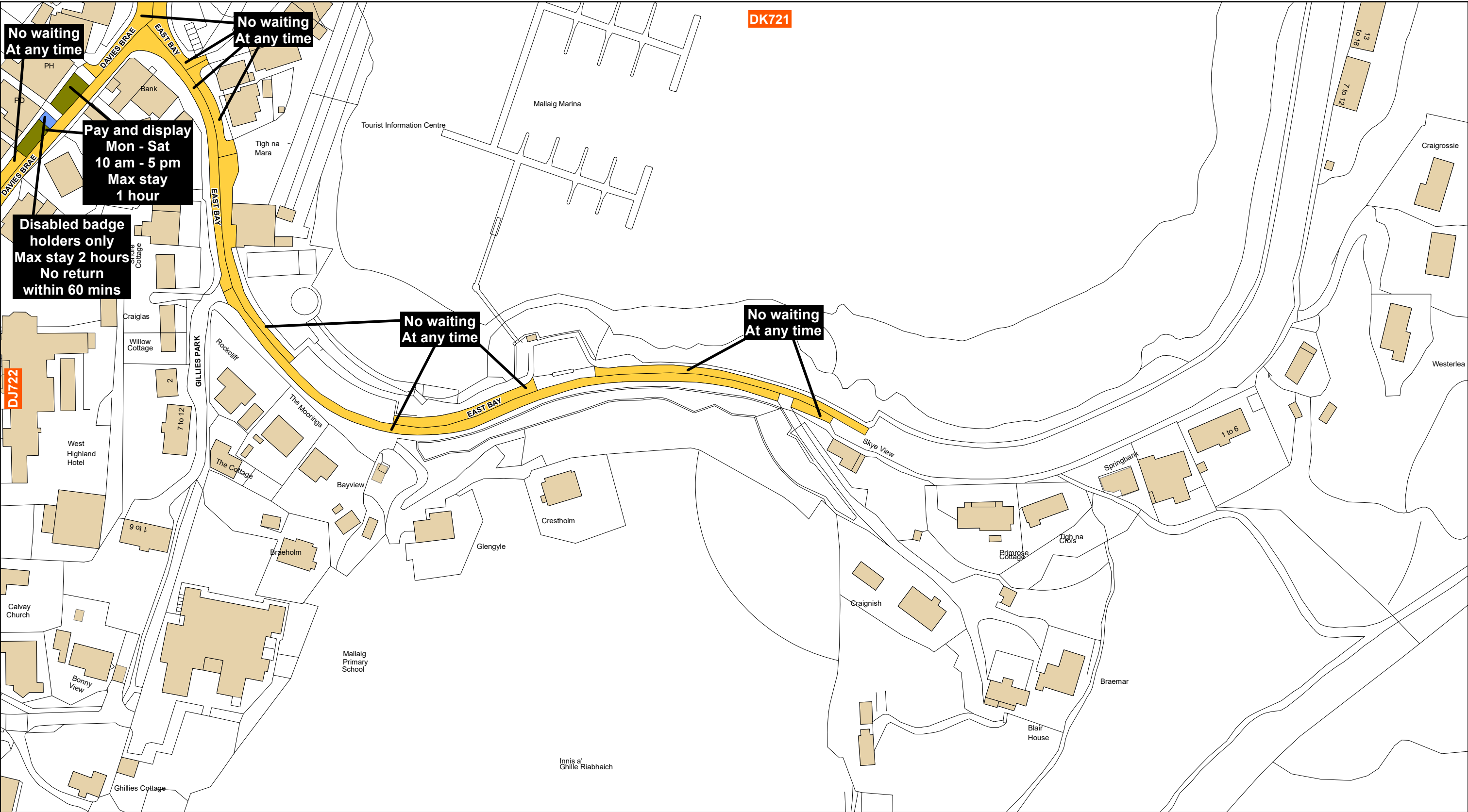
Shade Restriction


- No Waiting / No Loading
- Pay And Display
- Disabled Badge Holders Only
- Pedestrian Zones

SCALE
1:1,250

DATE
01/07/2019

MAP NUMBER
DK721a





The Highland Council
Comhairle na Gàidhealtachd

The Highland Council
Headquarters
Glenurquhart Rd
Inverness
IV35NX

This is the map (DK722a) referred in the foregoing THE HIGHLAND COUNCIL (PROHIBITION AND RESTRICTION OF WAITING AND LOADING AND PARKING PLACES) (DECriminalISED PARKING ENFORCEMENT AND CONSOLIDATION) VARIATION FOUR ORDER 2019

Proper Officer

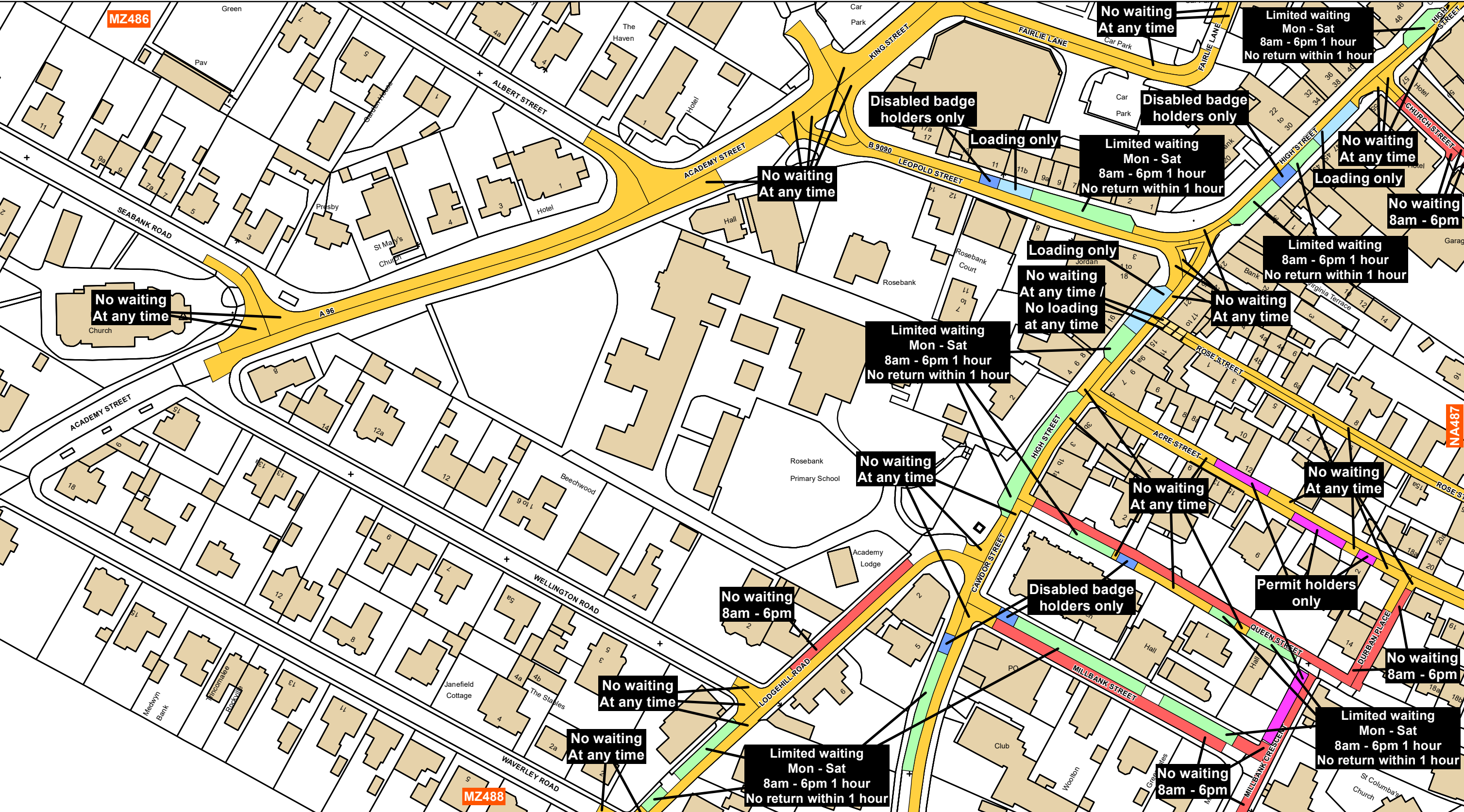
Reproduced by permission of Ordnance Survey on behalf of HMSO © Crown copyright and database right 2016. All rights reserved. Ordnance Survey licence 100023369. This plan has been produced specifically to supply an individual with value added Local Authority information. Unauthorised reproduction infringes Crown Copyright and may lead to prosecution or Civil Proceed

Shade	Restriction	Shade	Restriction	Shade	Restriction	Shade	Restriction
	No Waiting At Any Time		No Waiting At Any Time / No Loading		No Waiting At Any Time / No Loading At Any Time		No Waiting / No Loading
	No Waiting		Loading Restrictions		Taxi Ranks		Pay And Display
	Permit Holders Only		Limited Waiting		Miscellaneous Restrictions		Disabled Badge Holders Only
	No Stopping On Main Carriageway		No Stopping At Any time On Verge Or Footway		Zonal Restrictions (Excluding Pedestrian Zones)		Pedestrian Zones

SCALE
1:1,250

DATE
01/07/2019

MAP NUMBER
DK722a



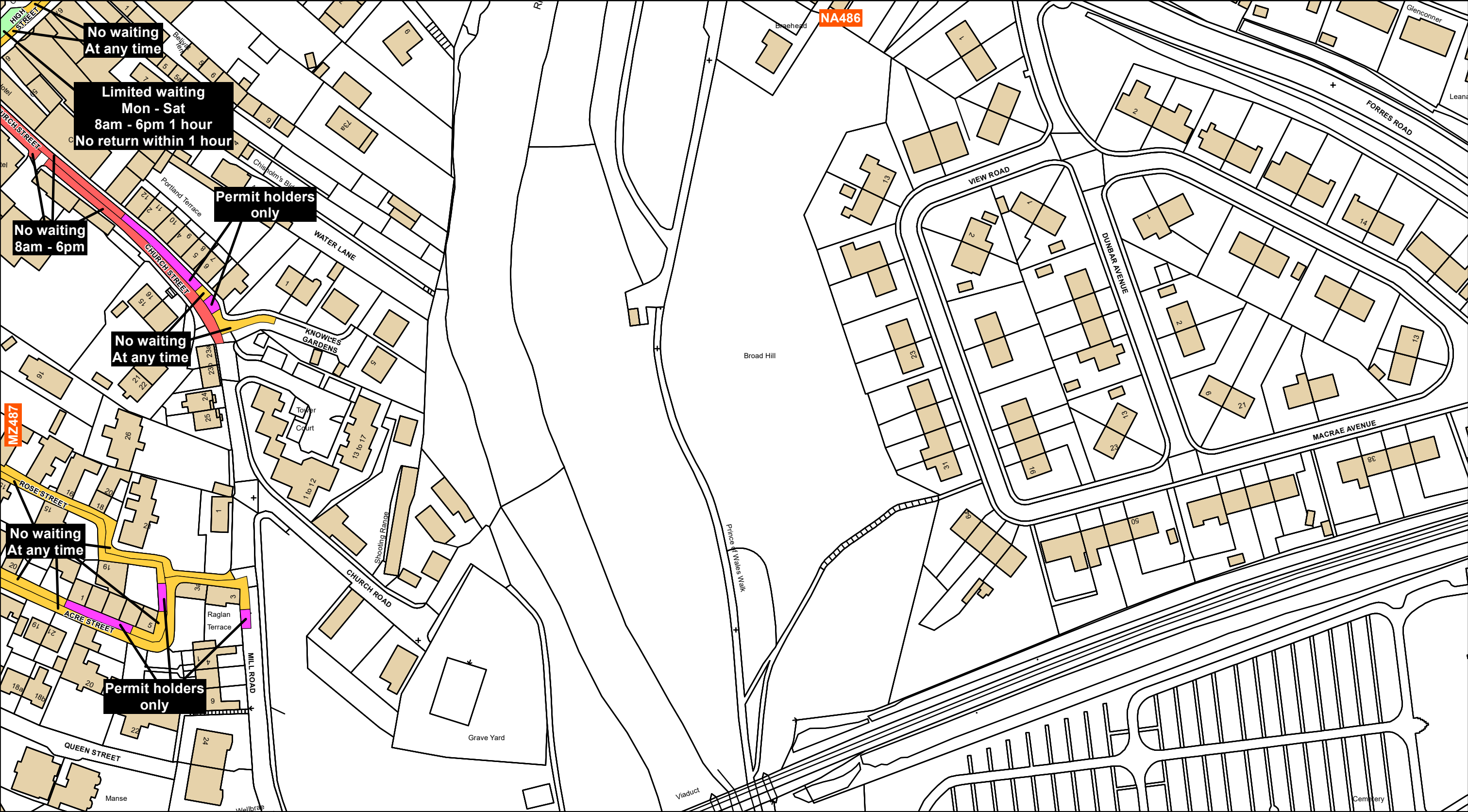
The Highland Council
Headquarters
Glenurquhart Rd
Inverness
IV35NX

This is the map (MZ487a) referred
in the foregoing THE HIGHLAND COUNCIL
(PROHIBITION AND RESTRICTION OF
WAITING AND LOADING AND PARKING
PLACES) (DECriminalISED PARKING
ENFORCEMENT AND CONSOLIDATION)
VARIATION FOUR ORDER 2019
Proper Officer

Reproduced by permission of Ordnance Survey on behalf of HMSO
© Crown copyright and database right 2016. All rights reserved.
Ordnance Survey licence 100023369.
This plan has been produced specifically to supply an individual
with value added Local Authority information.
Unauthorised reproduction infringes Crown Copyright
and may lead to prosecution or Civil Proceed

Key		Key		Key		Key	
Shade	Restriction	Shade	Restriction	Shade	Restriction	Shade	Restriction
	No Waiting At Any Time		No Waiting At Any Time / No Loading		No Waiting At Any Time / No Loading At Any Time		No Waiting / No Loading
	No Waiting		Loading Restrictions		Taxi Ranks		Pay And Display
	Permit Holders Only		Limited Waiting		Miscellaneous Restrictions		Disabled Badge Holders Only
	No Stopping On Main Carriageway		No Stopping At Any time On Verge Or Footway		Zonal Restrictions (Excluding Pedestrian Zones)		Pedestrian Zones

SCALE 1:1,250
DATE 01/07/2019
MAP NUMBER MZ487a



The Highland Council
Headquarters
Glenurquhart Rd
Inverness
IV35NX

This is the map (NA487a) referred
in the foregoing THE HIGHLAND COUNCIL
(PROHIBITION AND RESTRICTION OF
WAITING AND LOADING AND PARKING
PLACES) (DECRIMINALISED PARKING
ENFORCEMENT AND CONSOLIDATION)
VARIATION FOUR ORDER 2019
Proper Officer

Reproduced by permission of Ordnance Survey on behalf of HMSO
© Crown copyright and database right 2016. All rights reserved.
Ordnance Survey licence 100023369.
This plan has been produced specifically to supply an individual
with value added Local Authority information.
Unauthorised reproduction infringes Crown Copyright
and may lead to prosecution or Civil Proceed

Key

Shade Restriction

- No Waiting At Any Time
- No Waiting
- Permit Holders Only
- No Stopping On Main Carriageway

Shade Restriction

- No Waiting At Any Time / No Loading
- Loading Restrictions
- Limited Waiting
- No Stopping At Any time On Verge Or Footway

Shade Restriction

- No Waiting At Any Time / No Loading At Any Time
- Taxi Ranks
- Miscellaneous Restrictions
- Zonal Restrictions (Excluding Pedestrian Zones)

Shade Restriction

- No Waiting / No Loading
- Pay And Display
- Disabled Badge Holders Only
- Pedestrian Zones

SCALE
1:1,250

DATE
01/07/2019

MAP NUMBER
NA487a