

Policy Features

-  Highland Wide Local Development Plan Area
-  Hinterland (see Policy 36)
-  International Importance (see Policy 59)
-  National Importance (see Policy 59)
-  Local/Regional Importance (see Policy 59)
-  Wider Countryside (see Policy 37)




Industrial and Business Sites

-  Strategic Business and Industrial Development Site (see Policy 42)

Waste Management

-  New Waste Management Site (see Policy 72 and 73)

Settlement Hierarchy

-  Local Centre
-  Sub-Regional Centre
-  Regional Centre

Reproduced by permission of Ordnance Survey on behalf of Her Majesty's Stationery Office © Crown Copyright and Database Right 2010.

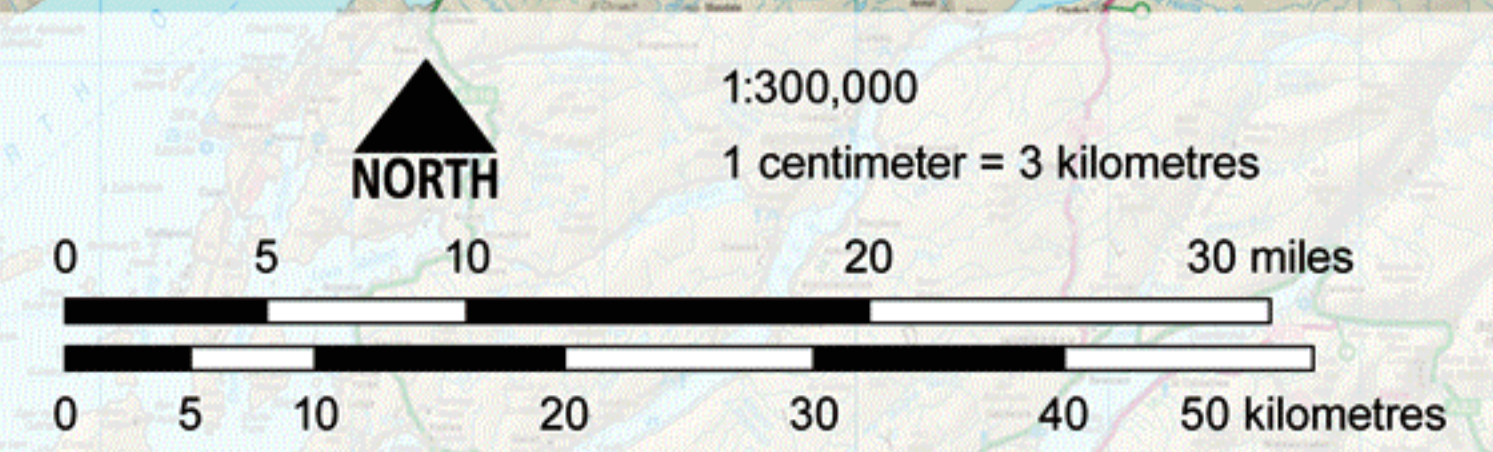
All Rights Reserved.
Ordnance Survey Licence 100023369.

Information provided by other agencies for use in determining some of the mapped features is also the most up-to-date available to The Highland Council at the time of the production of this Local Plan.

Not all of the policy definitions listed in the Written Statement are identified in the Plan's maps.

All OS base maps are the most up-to-date available to The Highland Council at the time of the production of this Local Plan.

Cairngorms National Park Area
Cairngorms National Park Authority are responsible for preparation of a Local Development Plan in this area. See <http://www.cairngorms.co.uk/planning> for more details.



Highland Wide Local Development Plan
Am Plana Leasachaidh Air Feadh
Na Gàidhealtachd

Proposed Plan - September 2010
Plana A Thathar A' Moladh - An t-Sultain 2010

Proposals Map
Map Nan Amasan

