CALEDONIAN CANAL

Low maintenance grass and wildflower seed for new embankment slopes

Re-established trees at rear of footpath

Existing trees

3no. Fagus sylvatica

54no. Hedera helix
54no. Lonicera periclymenum

Existing fence

35no. Alnus glutinosa

SHINTY FIELD

130no. Hedera helix
130no. Lonicera periclymenum

68no. Hedera helix
68no. Lonicera periclymenum

51no. Prunus padus
64no. Salix caprea

New fence alignment for shinty field

286no. Butomus umbellatus
573no. Filipendula ulmaria
1146no. Iris pseudacorus
286no. Lythrum salicara
573no. Phalaris arundinacea

Riparian planting alongside diverted toe drain

4.0m gate

Native woodland planting
38no. Alnus glutinosa (woodland)
30no. Betula pubescens
30no. Corylus avellana
23no. Prunus spinosa
15no. Prunus padus
15no. Salix caprea

SHINTY CLUB

Existing strand line vegetation

1.2m gate

4.0m gate

Litter / dog waste bin

Signpost 1
- Finger pointing West (left arrow): 'NCN 78 Banavie'
- Finger pointing North-East (right arrow): 'Neptune's Staircase'
- Finger pointing South-East (right arrow): 'NCN 78 Fort William'

4.0m gate

Coastal meadow

GLENKINGIE STREET

Beach access 1

LOCH LINNHE

Native woodland planting
14no. Alnus glutinosa (woodland)
11no. Betula pubescens
11no. Corylus avellana
8no. Prunus spinosa
6no. Prunus padus
6no. Salix caprea

Rock armour

New tarmac footpath

Reinstated strand line vegetation

ERRACHT DRIVE

Shingle vegetation

0 20 30 40 50 m

© Crown Copyright. All rights reserved. Licence no. 100017780

KEY

- Existing native woodland
- Existing strand line vegetation
- Existing trees
- Track / path surface
- Engineered rock armour on seaward slope of flood embankment
- Strand reinstatement zone, existing natural vegetation and substrate protected (refer to Construction Environmental Management Plan)
- Shingle vegetation along embankment
- Coastal meadow
- Amenity grass verges and games areas
- Pasture grassland
- Native woodland planting
- Native riparian plug planting
- Native riparian tree planting
- Wet meadow
- Specimen tree planting
- Coastal garden planting
- Low maintenance grass & wildflower meadow
- Shinty field fence (see detail)
- Shinty field gate (see detail)
- Croft fence (see 2141/05 for detail)
- Tree protection fence (see 2141/05 for detail)
- Timber post and rail fence (see drawing 2141/04 for detail)
- Proposed extent of embankment
- Litter / dog waste bin
- Signpost
- Reinforced grass mat (see drawing 2141/04 for detail)
- Play sand pit (see drawing 2141/04 for detail)

NOTE
See drawing 2141/01 for full specification.

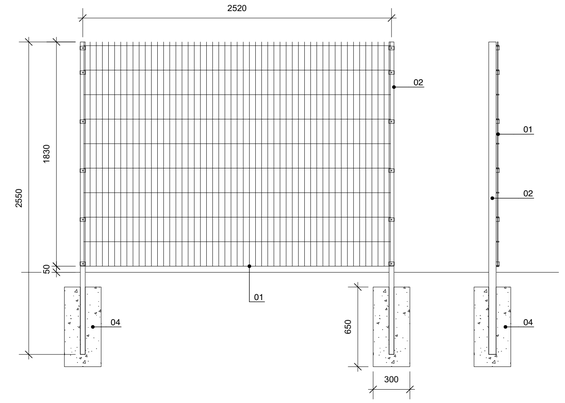

1.8m high Dulok Sport welded mesh fence as supplied by CLD Fencing Systems

01. Twin wire mesh panel, 200 x 50mm mesh appertures, 6mm vertical and twin 8mm horizontal. Galvanised and polyester powder-coated, colour Green RAL 6005; marine grade.

02. 60 x 40mm RHS posts with 40 x 5mm full length clamp bar. Posts set at 2520mm centres. Galvanised and polyester powder-coated, colour Green RAL 6005; marine grade.

03. M8 x 40 mm stainless steel Grade 316 pin hex dome-head security screws

04. 300 x 300 x 650mm concrete foundation.

MESH FIXINGS (1:5)

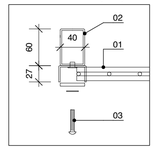

SHINTY FIELD FENCE DETAIL (1:25)

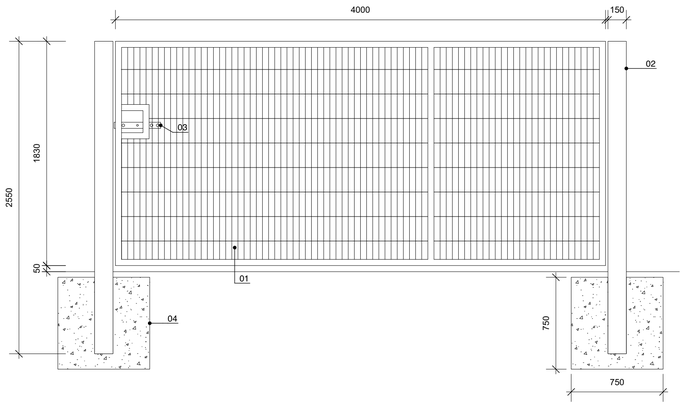

1.8m high x 4.0m width single leaf Lockmaster Swing Gate as supplied by CLD Fencing Systems

01. Rigid welded steel wire mesh panel with 50 x 50mm steel frame. Galvanised and polyester powder-coated, colour Green RAL 6005; marine grade.

02. 150 x 150mm RHS posts . Galvanised and polyester powder-coated, colour Green RAL 6005; marine grade.

03. Slide bolt lockcase.

04. 750 x 750 x 750mm concrete foundation.

4.0M SHINTY FIELD GATE DETAIL (1:25)

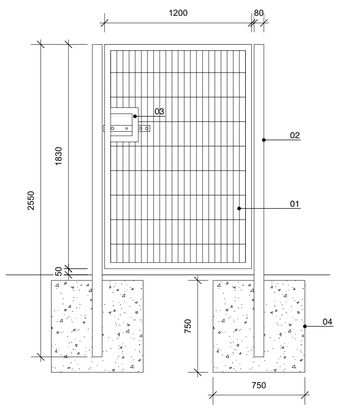

1.8m high x 1.2m width single leaf Lockmaster Swing Gate as supplied by CLD Fencing Systems

01. Rigid welded steel wire mesh panel with 50 x 50mm steel frame. Galvanised and polyester powder-coated, colour Green RAL 6005; marine grade.

02. 80 x 80mm RHS posts. Galvanised and polyester powder-coated, colour Green RAL 6005; marine grade.

03. Slide bolt lockcase.

04. 750 x 750 x 750mm concrete foundation.

1.2M SHINTY FIELD GATE DETAIL (1:25)

REVISION	NOTES	DATE	CHECKED
B	Layout updated following THC comments, drainage layout updated.	16/07/2020	NJB
A	Woodland/riparian planting, tree protective fencing, shinty club fence/gates and existing trees added; grass/wildflower meadow area reduced.	01/04/2020	NJB
-	-	29/10/2019	NJB

TENDER

The Highland Council

Caol and Lochyside Flood Protection Scheme

Detailed Landscape Layout 1

SCALE 1:500 @ A1

DRG NO: 2141 / 02

CodeBase Stirling
8-10 Corn Exchange Road, FK8 2HX
T: 01786 446446

E: studio@raeburnfarquharbowen.com

Ræburn Farquhar Bowen