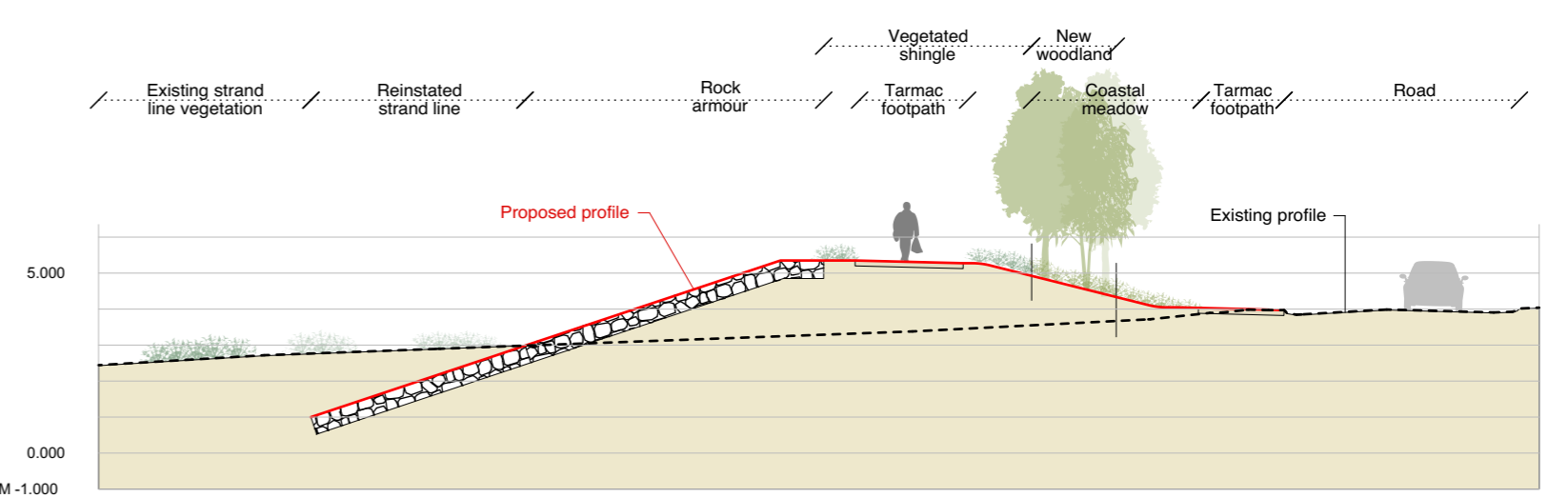


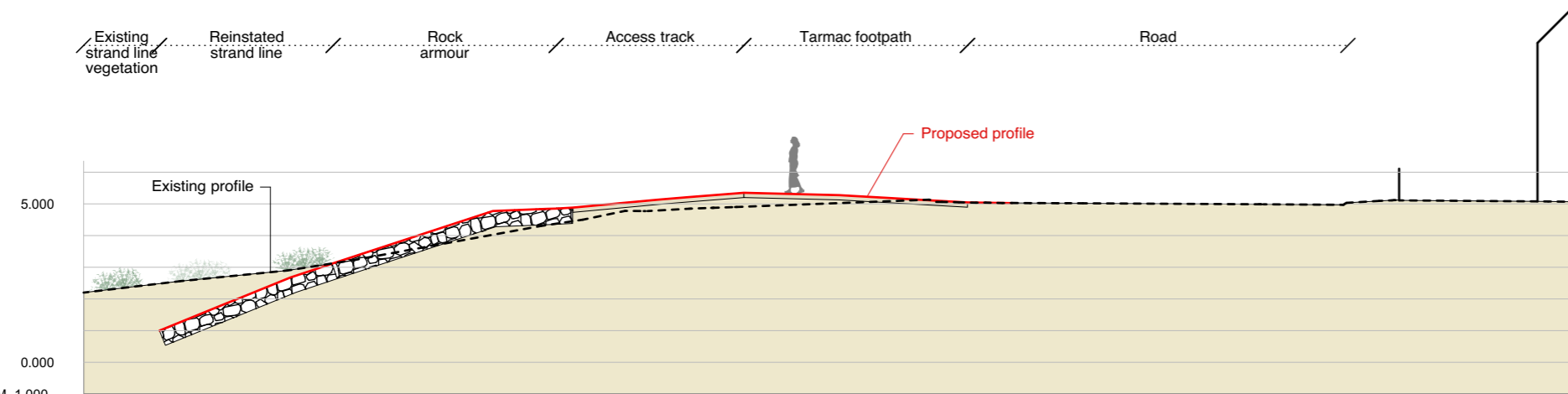
CHAINAGE	0.000	5.000	6.952	10.000	15.000	17.000	20.000	23.007	25.000	30.000	35.000	37.398
EXISTING GROUND LEVEL	4.640	4.593	4.598	4.598	4.543	4.528	4.514	4.510	4.504	4.511	4.514	4.513
PROPOSED FINISHED GROUND		4.675	3.495	4.394	5.090	5.090	5.090	4.496				

2-2



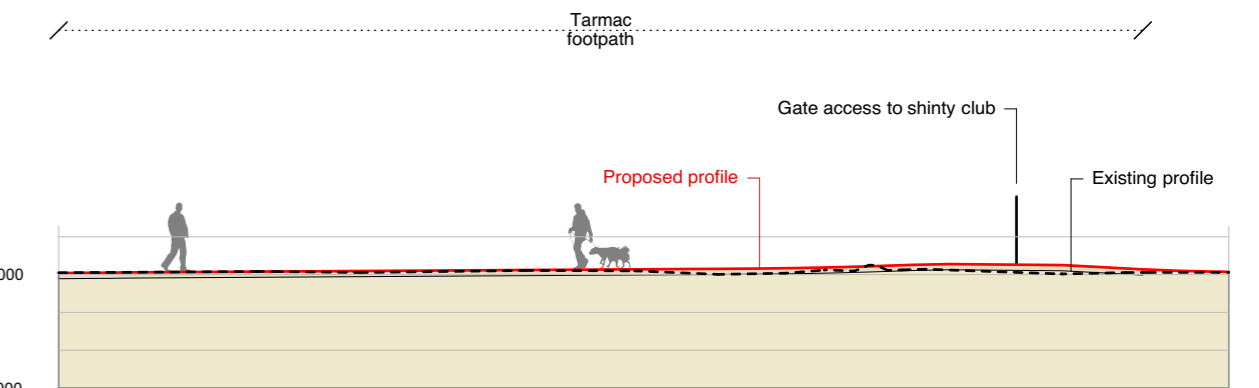
CHAINAGE	0.000	5.000	5.897	10.000	15.000	16.958	17.873	20.000	21.000	24.006	25.000	30.000	32.997	35.000	40.000
EXISTING GROUND LEVEL	2.443	2.733	2.917	3.101	3.101	3.284	3.321	3.455	3.503	3.503	3.603	3.944	3.944	4.540	4.540
PROPOSED FINISHED GROUND		1.000	2.398	4.038	5.590	5.590	5.590	5.590	5.590	5.590	5.590	4.947	3.897		

6-6



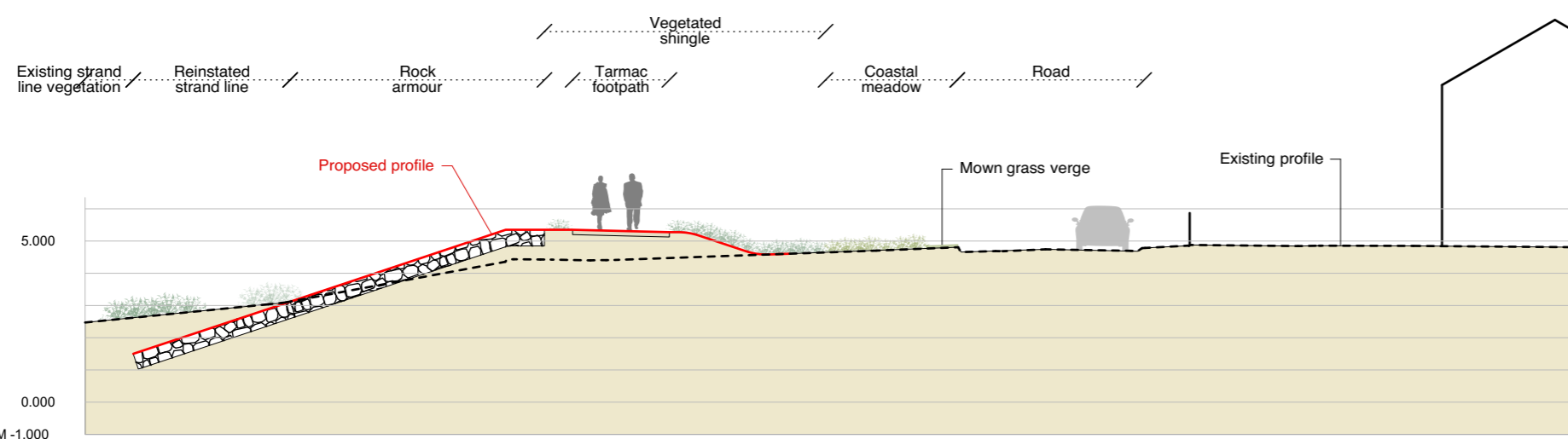
CHAINAGE	0.000	2.393	5.000	7.854	8.956	10.000	12.142	15.000	20.000	23.828	23.844	25.000	27.881	30.000	35.000	40.000	45.000	48.919
EXISTING GROUND LEVEL	2.200	2.755	2.755	3.495	3.822	4.308	4.880	4.810	5.025	5.099	5.025	5.025	4.999	5.043	5.095	5.095	5.097	5.097
PROPOSED FINISHED GROUND	1.000	2.059	3.822	4.056	4.285	4.285	5.285	5.285	5.285	5.285	5.285	5.285	5.285	5.285	5.285	5.285	5.285	5.285

4-4



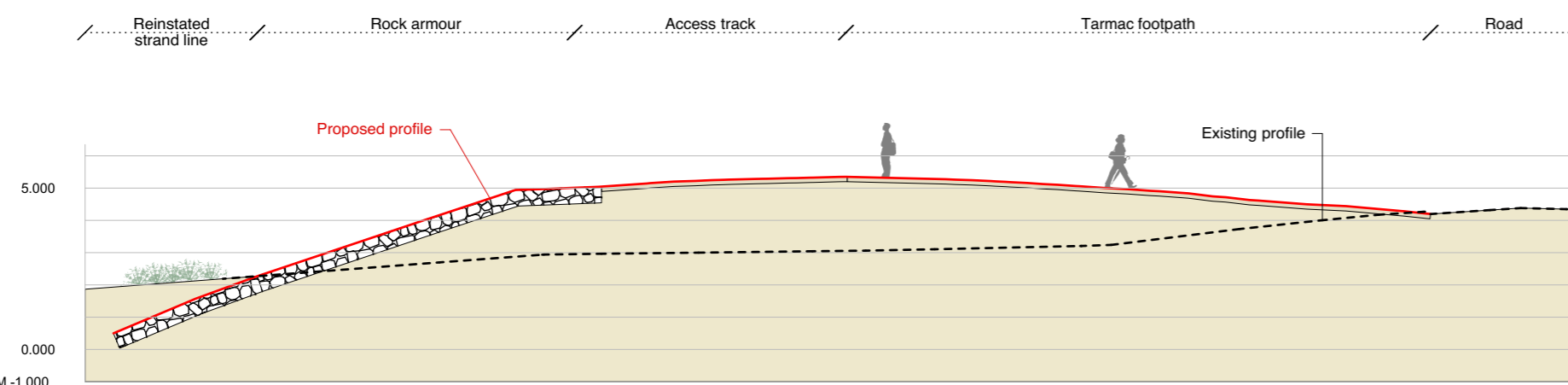
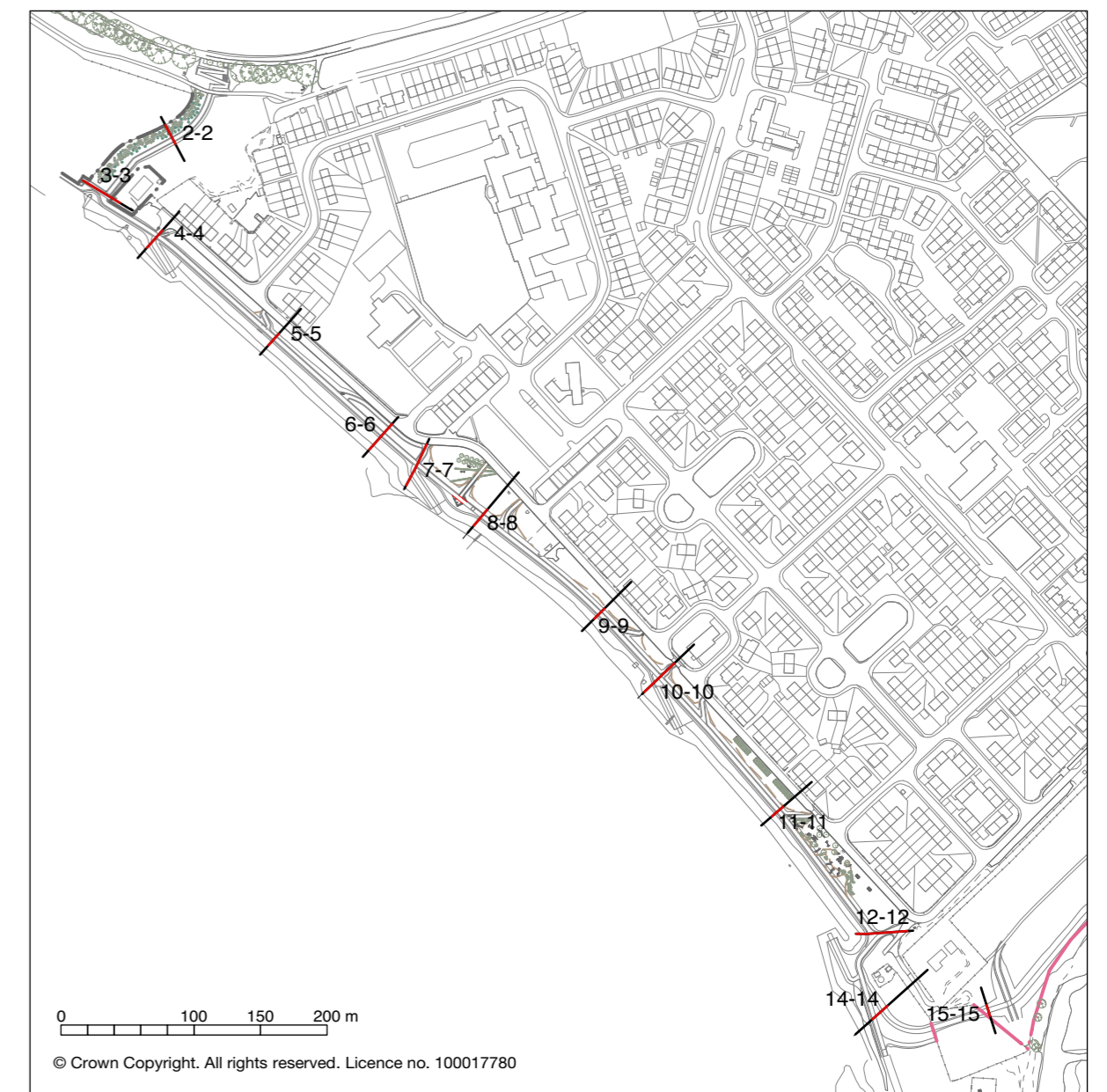
CHAINAGE	0.000	5.000	10.000	15.000	20.000	23.178	25.000	26.198	30.000	33.890
EXISTING GROUND LEVEL	5.000	5.081	5.080	5.099	5.100	5.134	5.071	5.029	5.099	5.099
PROPOSED FINISHED GROUND	5.040	5.077	5.107	5.137	5.183	5.270	5.265	5.255	5.074	5.074

3-3



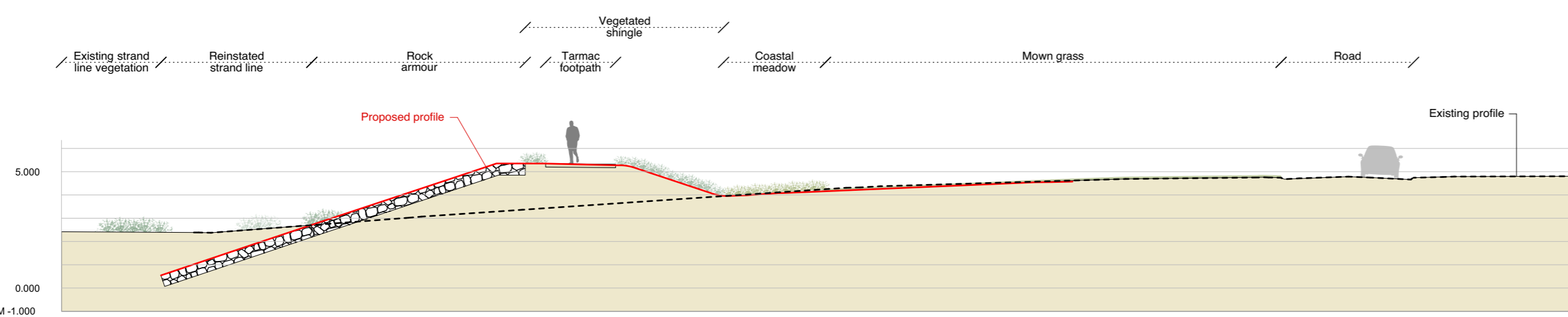
CHAINAGE	0.000	1.403	5.000	7.977	9.077	10.000	15.117	18.000	20.000	20.000	20.000	25.000	27.881	30.000	35.000	40.000	45.000	48.048
EXISTING GROUND LEVEL	2.472	2.970	2.970	3.795	4.413	4.411	4.477	4.541	4.722	4.722	4.722	4.722	4.739	4.871	4.892	4.892	4.818	4.818
PROPOSED FINISHED GROUND	1.300	2.866	4.334	5.330	5.330	5.330	5.330	5.330	5.330	5.330	5.330	5.330	5.330	5.330	5.330	5.330	5.330	5.330

5-5



CHAINAGE	0.000	0.890	4.271	5.000	10.000	15.000	20.000	22.079	23.828	25.000	26.746	35.000	40.000	41.716	45.000	48.248
EXISTING GROUND LEVEL	0.990	2.105	2.245	2.623	2.951	3.011	3.055	3.078	3.114	3.197	3.633	4.164	4.196	4.339	4.339	4.339
PROPOSED FINISHED GROUND	0.990	2.137	3.083	3.191	5.340	5.350	5.217	5.217	4.914	4.488	4.196	4.196	4.196	4.196	4.196	4.196

7-7

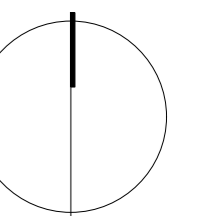


CHAINAGE	0.000	4.270	5.000	10.000	15.000	20.000	20.790	21.000	23.790	25.000	28.479	30.000	35.000	40.000	45.000	50.000	55.000	60.000	65.000	66.000	66.114	
EXISTING GROUND LEVEL	0.644	2.387	2.468	3.028	3.378	3.431	3.431	3.431	3.718	3.895	4.027	4.254	4.468	4.573	4.573	4.573	4.573	4.573	4.573	4.573	4.573	4.573
PROPOSED FINISHED GROUND	0.644	2.387	2.468	4.131	5.351	5.350	5.350	5.350	5.350	5.350	5.350	5.350	5.350	5.350	5.350	5.350	5.350	5.350	5.350	5.350	5.350	5.350

8-8

REVISION	NOTES	DATE	CHECKED
A	Layout updated following THC comments.	01/07/2020 29/10/2019	NJB NJB

TENDER



The Highland Council
Caol and Lochside Flood Protection Scheme

Sections Sheet 1

SCALE 1:200 @ A1
DRG NO: 2141 / 06