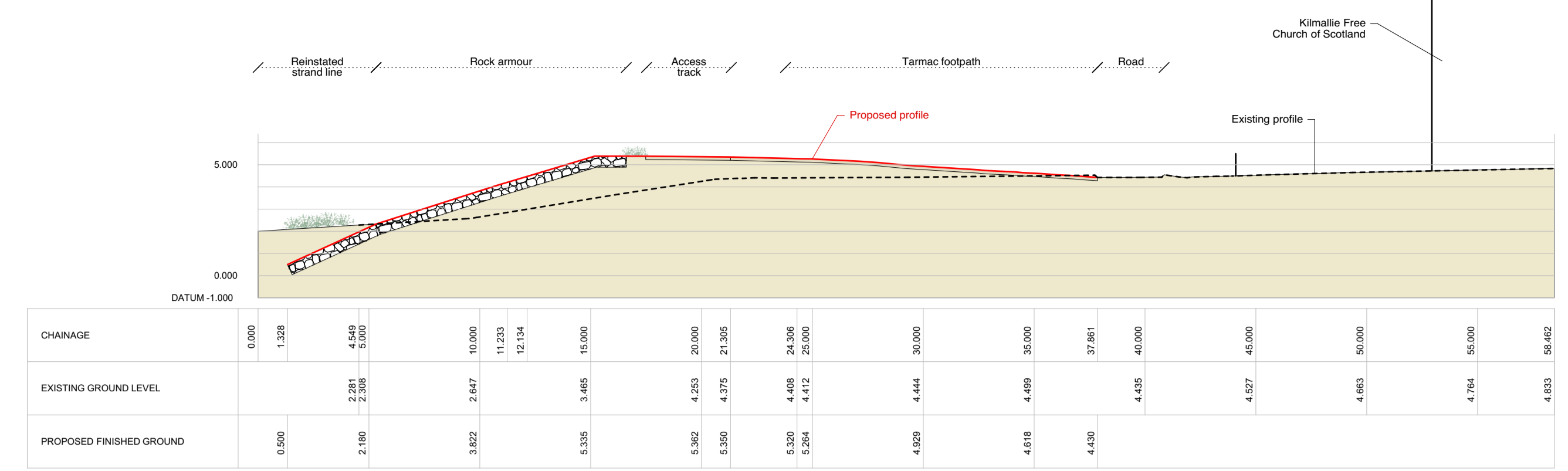
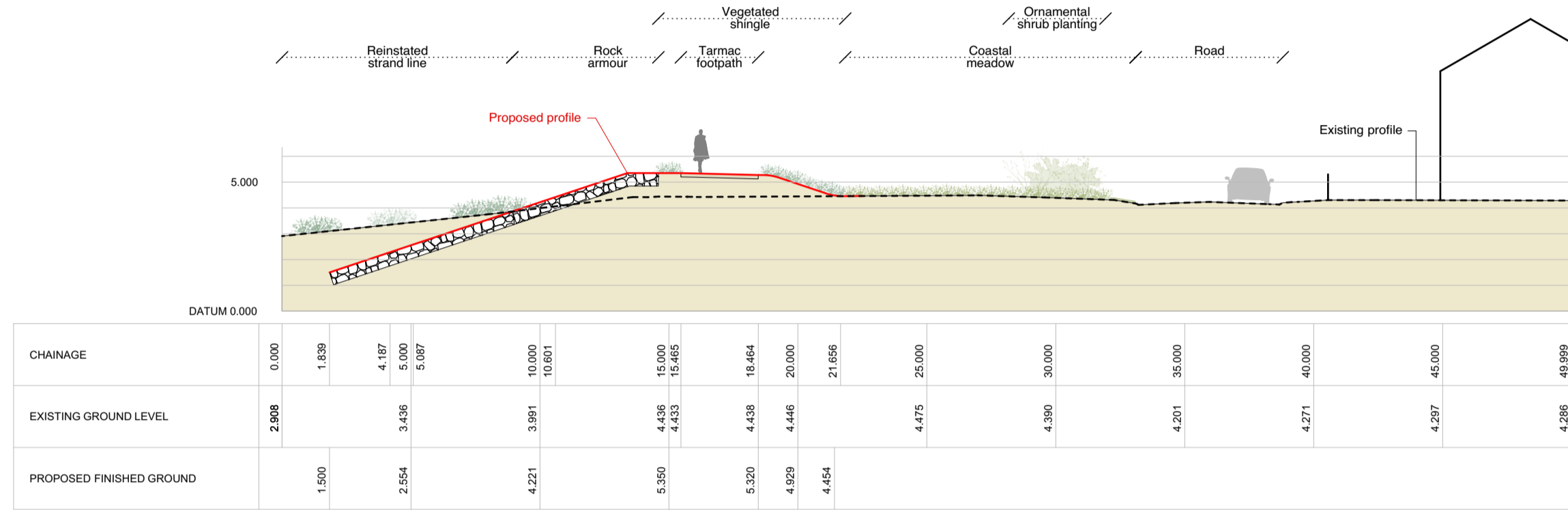


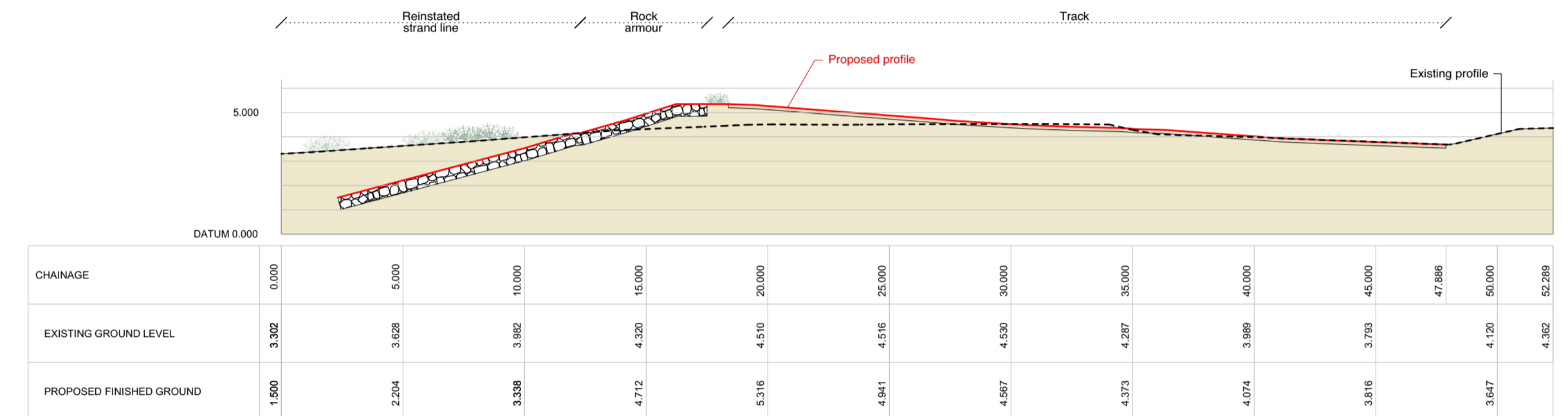
9-9



10-10

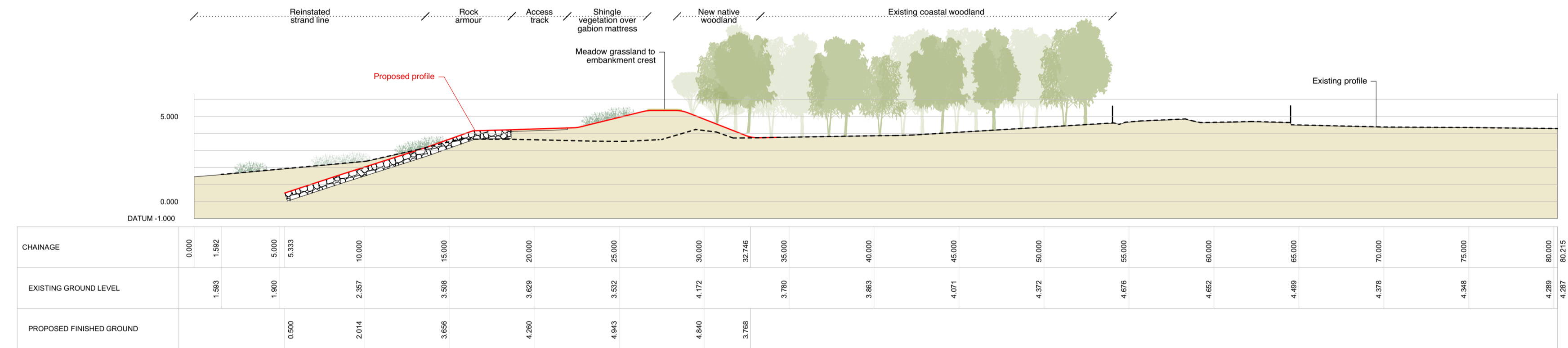
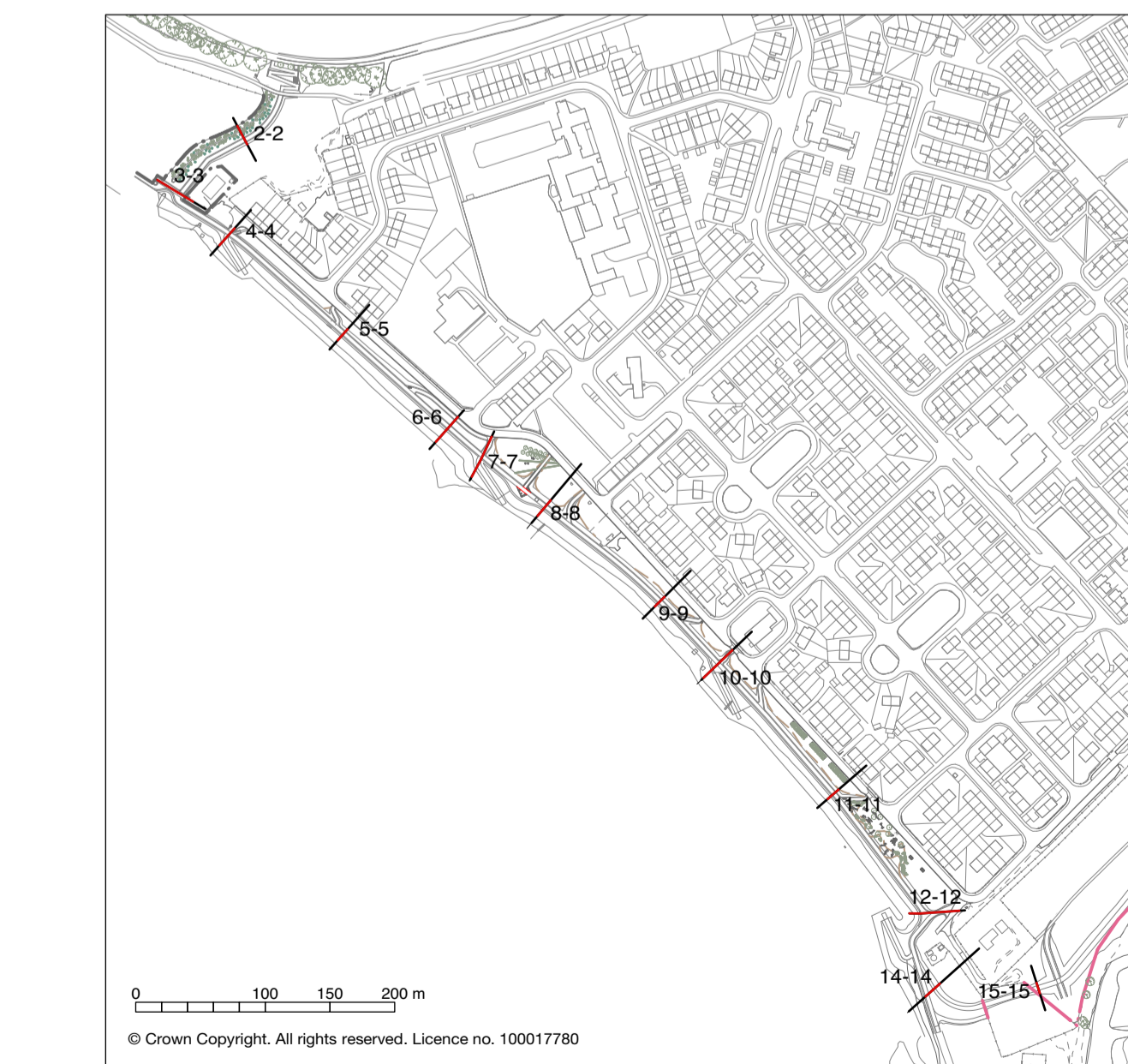


11-11

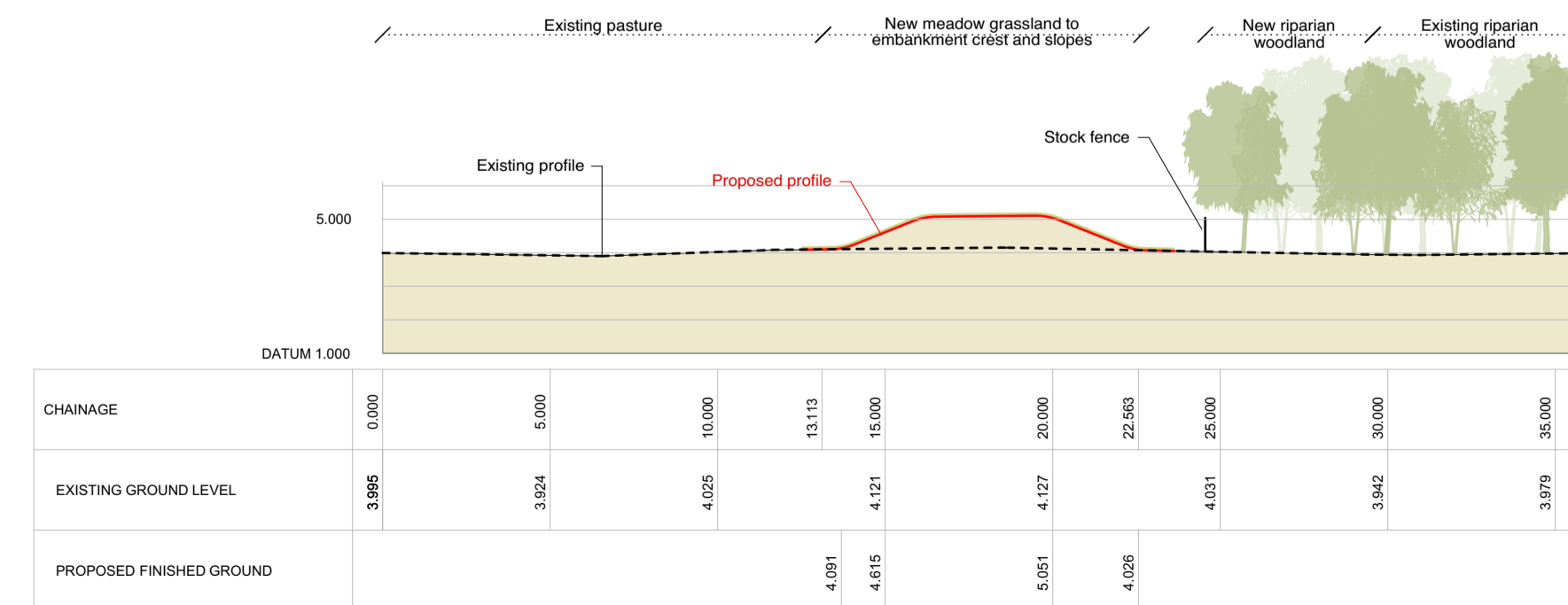


12-12

SECTIONS - SCALE 1:200



14-14



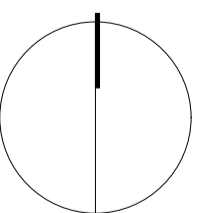
15-15

REVISION	NOTES	DATE	CHECKED
A	Layout updated following THC comments.	01/07/2020	NJB
-		29/10/2019	NJB

TENDER

The Highland Council
Caol and Lochside Flood Protection Scheme

Sections Sheet 2



SCALE 1:200 @ A1
DRG NO: 2141 / 07

CodeBase Stirling
8-10 Corn Exchange Road, FK8 2HX
T: 01786 446446
E: studio@raeburnfarquharbowen.com

