

**THE HIGHLAND COUNCIL (B9162 LEANAIG ROAD AT BEN WYVIS PRIMARY SCHOOL, CONON BRIDGE) BUILD-OUT to FORM UNCONTROLLED PEDESTRIAN CROSSING**

NOTICE IS HEREBY GIVEN that The Highland Council, in terms of the powers contained in section 36 and 37 of the Roads (Scotland) Act 1984 as amended and of all other powers enabling them in that behalf propose to construct a build-out which will form an uncontrolled pedestrian crossing on the B9162 Leanaig Road, Conon Bridge as follows:

- Build-out located 55 m or thereby west of the B9163 roundabout.

The Build-out Uncontrolled Pedestrian Crossing is a narrowing of the existing carriageway to 4 metres width by localised widening of the existing footpath. Give/take road markings and signage will be installed as per the Traffic Signs Regulations and General Directions 2016. The total length of the build out is 12.1 metres flushed to the edge of carriageway kerb. Width of build out is 1.9 metres.

In terms of Section 7 and Schedule 6 Part 3 paragraph 9 of the Coronavirus (Scotland) Act 2020, the Council has decided not to make the schedule and plan available for public inspection or publicise them other than by electronic means because to do otherwise may give rise to a significant risk of the transmission of coronavirus. A copy of the schedule, proposed plan and the roads authority's Statement of Reasons may be found at [www.highland.gov.uk/troconsultations](http://www.highland.gov.uk/troconsultations) or by emailing [road.safety@highland.gov.uk](mailto:road.safety@highland.gov.uk).

All objections to the proposals must be made in writing and must specify the grounds of objection on or before Monday 14<sup>th</sup> December 2020 to the following:

Ross Bartlett  
Technician  
Highland Council  
Glenurquhart Road  
Inverness  
IV3 5NX  
[Road.safety@highland.gov.uk](mailto:Road.safety@highland.gov.uk)

9<sup>th</sup> November 20

**THE HIGHLAND COUNCIL (B9162 LEANAIG ROAD AT BEN WYVIS PRIMARY SCHOOL, CONON BRIDGE) BUILD-OUT to FORM UNCONTROLLED PEDESTRIAN CROSSING SCHEDULE**

**The Highland Council**, in terms of the powers contained in section 36 and 37 of the **Roads (Scotland) Act 1984** as amended and of all other powers enabling them in that behalf **propose to construct an Uncontrolled Pedestrian Crossing** on the B9162 Leanaig Road, by Ben Wyvis Primary School as follows:

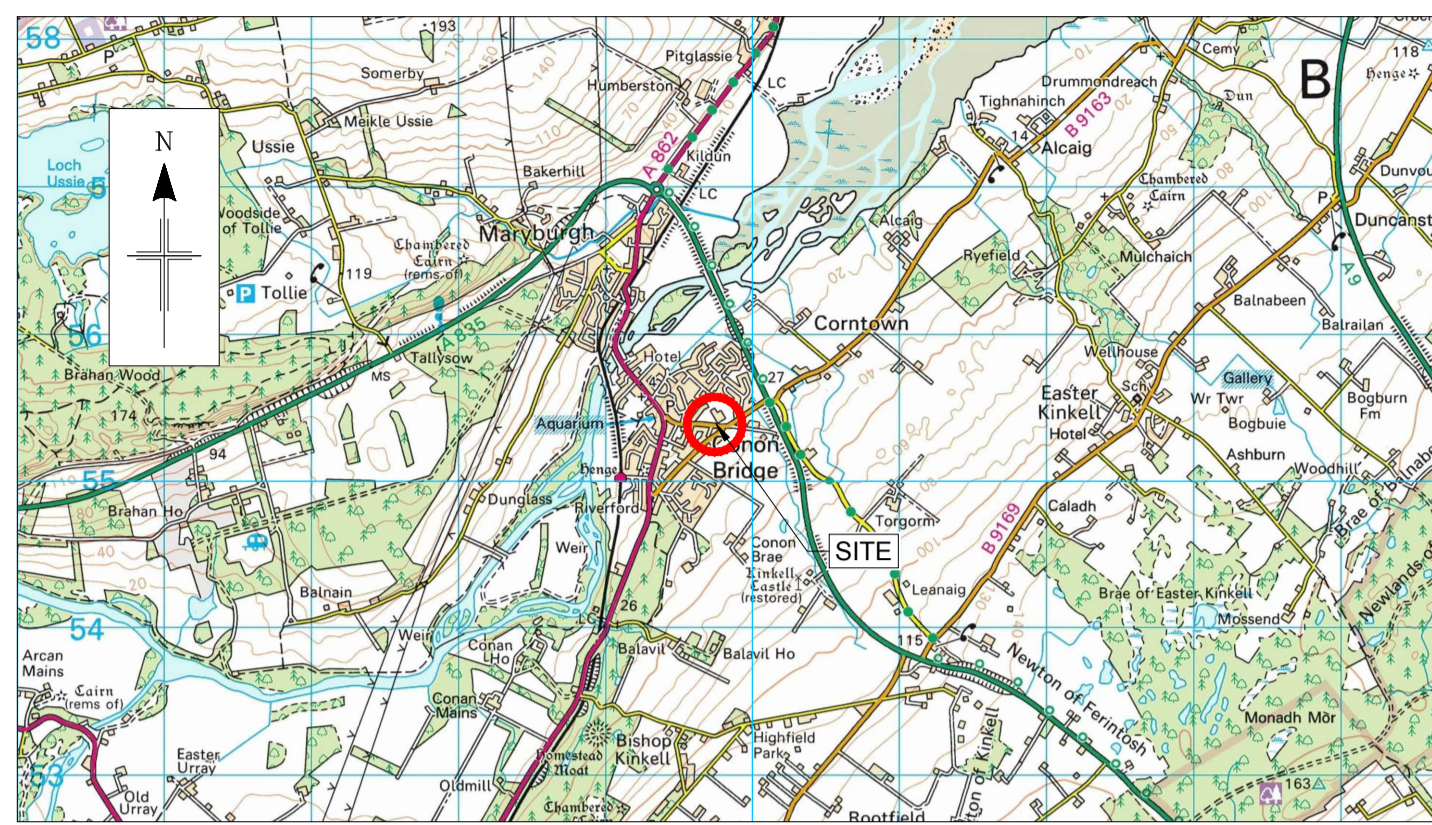
- Build-out located 55 m or thereby west of the B9163 roundabout.

The Build-out Uncontrolled Pedestrian Crossing is a narrowing of the existing carriageway to 4 metres width by localised widening of the existing footpath. Give/take road markings and signage will be installed as per the Traffic Signs Regulations and General Directions 2016. The total length of the build out is 12.1 metres flushed to the edge of carriageway kerb. Width of build out is 1.9 metres.

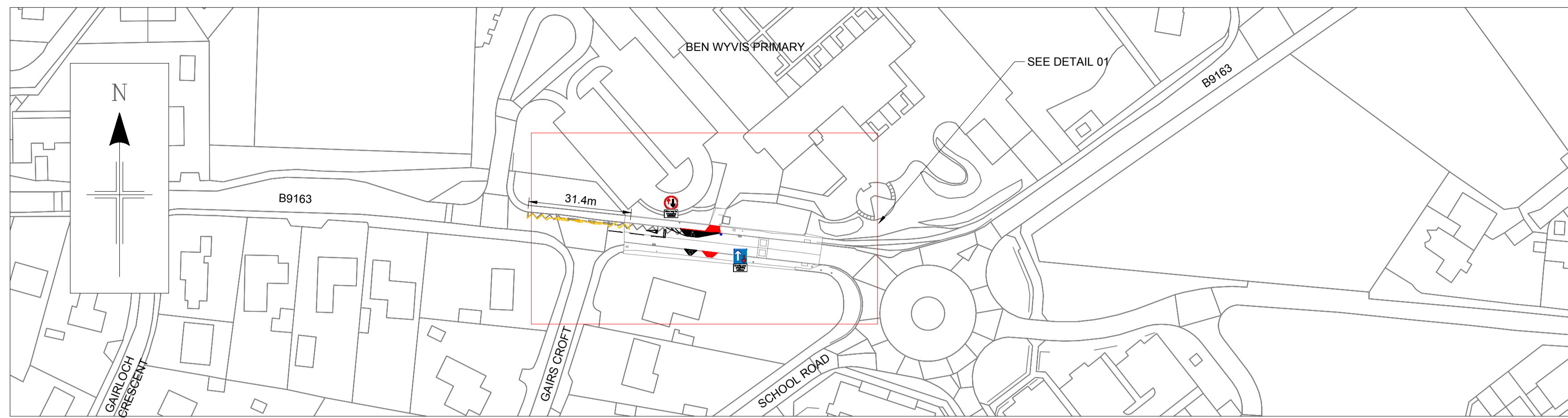
**THE HIGHLAND COUNCIL PROPOSE TO CONSTRUCT A BUILD-OUT  
UNCONTROLLED PEDESTRIAN CROSSING ON B9162 LEANAIG ROAD AT BEN  
WYVIS PRIMARY SCHOOL – CONON BRIDGE**

**Statement of Reasons**

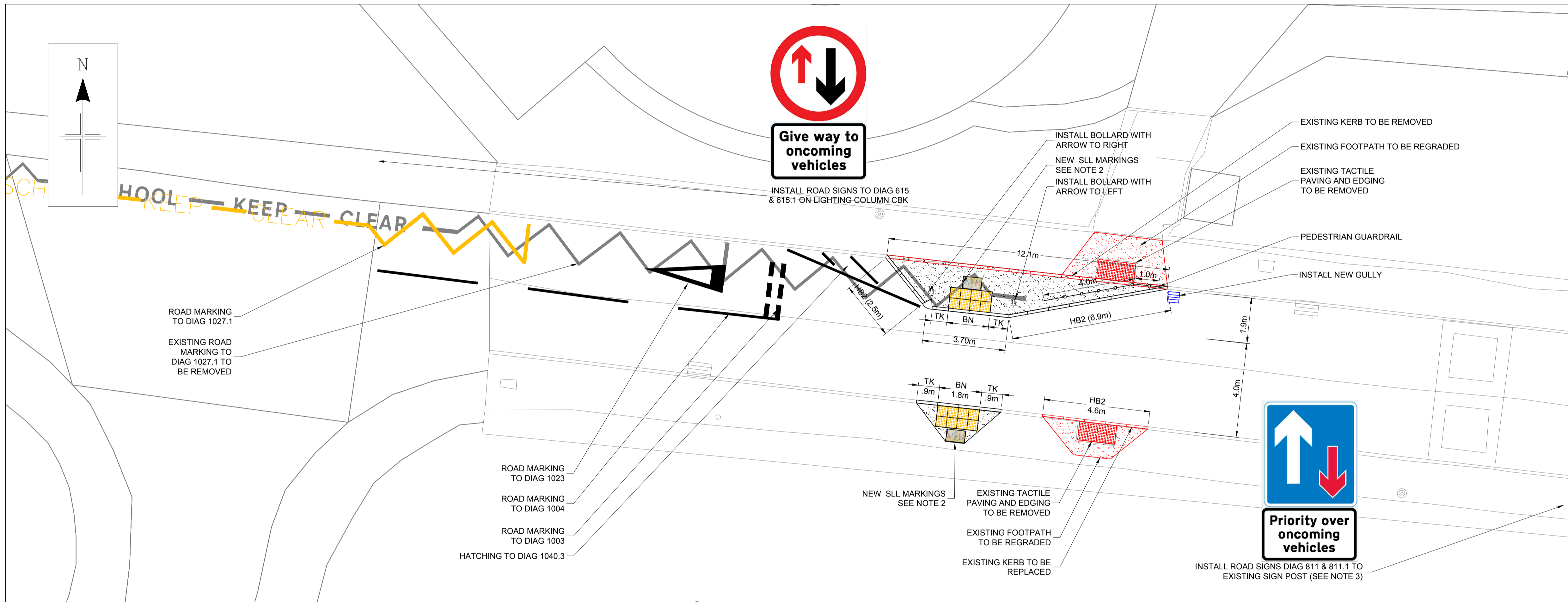
In the interests of road safety and in order to improve road safety for children walking and cycling to and from Ben Wyvis Primary School, it is proposed to introduce a build out and uncontrolled pedestrian crossing point on the B9162 Leanaig Road, Conon Bridge



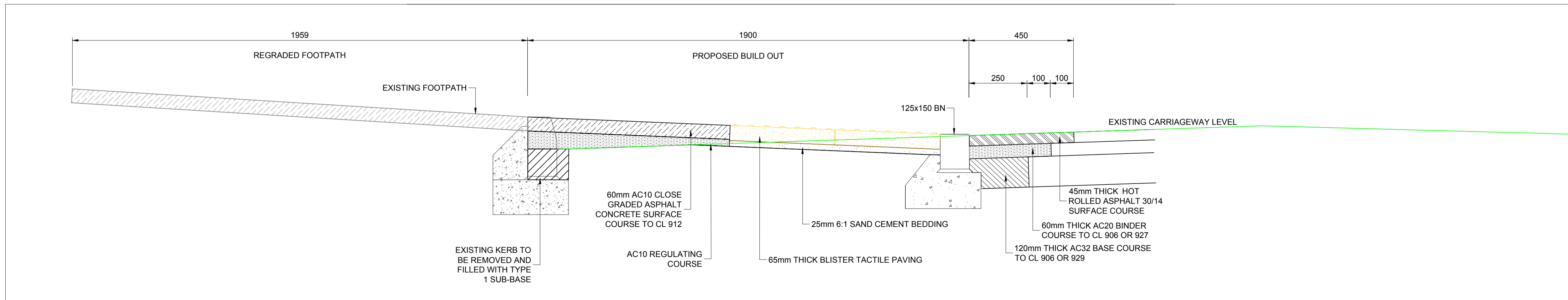
LOCATION PLAN  
SCALE 1:50,000



GENERAL LAYOUT  
SCALE 1:1,000



DETAIL 01  
SCALE 1:100



DETAIL 02  
SCALE 1:10

COPYRIGHT, DESIGNS and PATENTS ACT 1988:  
THIS DRAWING MAY NOT BE REPRODUCED, COPIED OR USED IN ANY WAY WITHOUT THE WRITTEN PERMISSION OF THE DIRECTOR OF DEVELOPMENT AND INFRASTRUCTURE.  
© THE HIGHLAND COUNCIL  
REPRODUCTION FROM THE ORDNANCE SURVEY MAPPING WITH THE PERMISSION OF THE CONTROLLER OF HER MAJESTY'S STATIONERY OFFICE. UNAUTHORISED REPRODUCTION INFRINGES CROWN COPYRIGHT AND MAY LEAD TO PROSECUTION OR CIVIL PROCEEDINGS.  
THE HIGHLAND COUNCIL 2014 100023369.  
© CROWN COPYRIGHT.

DO NOT SCALE FROM DRAWING.  
ALL DIMENSIONS ARE IN mm UNLESS OTHERWISE STATED.

NOTES

- LEGEND
  - PROPOSED GULLY
  - EXISTING GULLY
- HB2 - HALF BATTERED KERB
  - BN - BULLNOSE KERB
  - TK - TRANSITION KERB
- STOP, LOOK AND LISTEN MARKING (300 X 1000mm)
  - EXISTING ROAD SIGN TO DIAG 577.1 TO BE RELOCATED TO LAMP POST 5HR

CONSULTATION ISSUE

REV	REVISION DETAILS	DRAWN BY	CHECK BY	DATE



DEVELOPMENT & INFRASTRUCTURE

PROJECT DESIGN UNIT  
COUNCIL BUILDINGS  
HIGH STREET  
DINGWALL IV15 9QN

PHONE: 01349 868800  
E-MAIL: PDU.DT2@highland.gov.uk

PROJECT  
**SAFER ROUTES TO SCHOOLS  
BEN WYVIS PRIMARY**

TITLE  
**CONSTRUCTION OF BUILD OUT**

SCALE	ORIGINAL SIZE
AS SHOWN	A1 (594 x 841)
DRAWN	DATE
CF	10/10/19
CHECKED	DATE
BS	10/10/19

PROJECT No. **YCHMS3046**  
DRAWING No. **101** REVISION **--**

T:\001\_Design Team\2003\_Small\_Schemes\_Projects\HMS3001 Safer Routes To School\2019 - 2020 Schemes\Ben Wyvis Primary - YCHMS3046\2 DRAWINGS\CAD\Live\BEN\_WYVIS\_LIVE\_01.dwg 16/10/2019 User1295