

**THE HIGHLAND COUNCIL**  
**U4966 SCHOOL ROAD and U4966 WEYMSS PLACE, KYLE OF LOCHALSH,**  
**SPEED HUMPS**

NOTICE IS HEREBY GIVEN that The Highland Council, in terms of the powers contained in section 36 and 37 of the Roads (Scotland) Act 1984 as amended and of all other powers enabling them in that behalf propose to construct 1 pair of speed humps on the U4966 School Road, Kyle of Lochalsh and 1 pair of speed humps on the U4966 Weymss Place, Kyle of Lochalsh as follows:

- School Road humps located 37 metres or thereby southwest of its junction with MacKenzie Place, Kyle of Lochalsh
- Weymss Place humps located 21 metres or thereby southwest of its junction with School Road, Kyle of Lochalsh

where the proposed speed humps are 75mm in height (max), 1600 mm wide and 1900 mm in length.

In terms of Section 7 and Schedule 6 Part 3 paragraph 9 of the Coronavirus (Scotland) Act 2020, the Council has decided not to make the schedule and plans available for public inspection or publicise them other than by electronic means because to do otherwise may give rise to a significant risk of the transmission of coronavirus. A copy of the schedule, plan and statement of reasons may be found at [www.highland.gov.uk/consultations](http://www.highland.gov.uk/consultations) and selecting “Rollout of decriminalised Parking Enforcement” or by emailing [road.safety@highland.gov.uk](mailto:road.safety@highland.gov.uk).

All objections to the proposals must be made in writing and must specify the grounds of objection on or before Friday 4<sup>th</sup> December 2020 to the following:

Lisa MacKellaich, Road Safety Officer, Highland Council [lisa.mackellaich@highland.gov.uk](mailto:lisa.mackellaich@highland.gov.uk)  
or Lisa MacKellaich, Road Safety Officer, Road Safety Team, Glenurquhart Road, Inverness,  
IV3 5NX.

28th October 2020

**THE GHGLAND COUNCIL, U4966 SCHOOL ROAD and U4966 WEYMSS PLACE,  
KYLE OF LOCAHLSH, SPEED HUMPS**

**Statement of Reasons**

In the interests of road safety and in order to improve road safety for children walking and cycling to and from Kyle Primary School, it is proposed to introduce 1 set of speed humps on the U4966 School Road, and 1 set of speed humps on the U4966 Weymss Place, Kyle of Lochalsh.

**U4966 SCHOOL ROAD and U4966 WEYMSS PLACE, KYLE OF LOCHALSH,  
SPEED HUMPS - SCHEDULE**

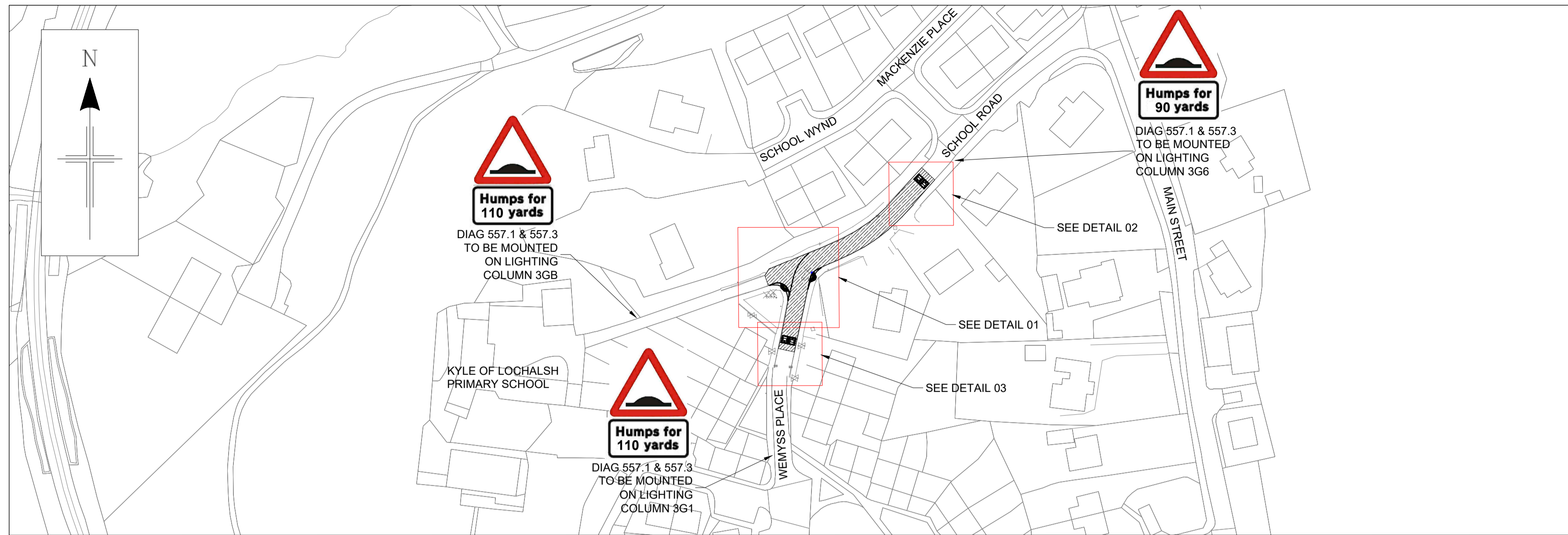
**The Highland Council**, in terms of the powers contained in section 23 and 37 of the **Roads (Scotland) Act 1984** as amended and of all other powers enabling them in that behalf **propose to construct 1 pair of speed humps** on the U4966 School Road, Kyle of Lochalsh and **1 pair of speed humps** on the U4966 Weymss Place, Kyle of Lochalsh as follows:

- School Road humps located 37 metres or thereby southwest of its junction with MacKenzie Place, Kyle of Lochalsh
- Weymss Place humps located 21 metres or thereby southwest of its junction with School Road, Kyle of Lochalsh

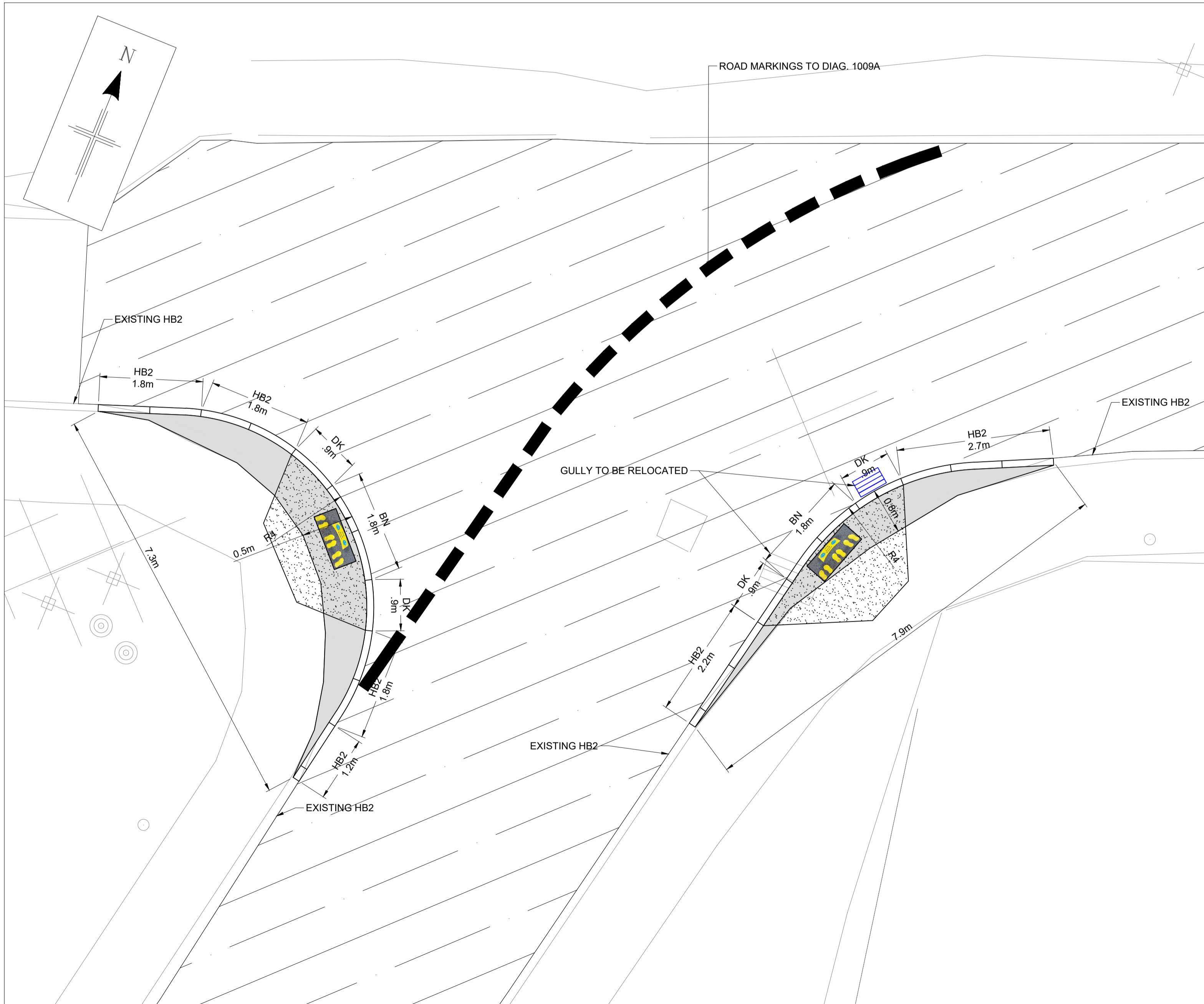
where the proposed speed humps are 75mm in height (max), 1600 mm wide and 1900 mm in length.



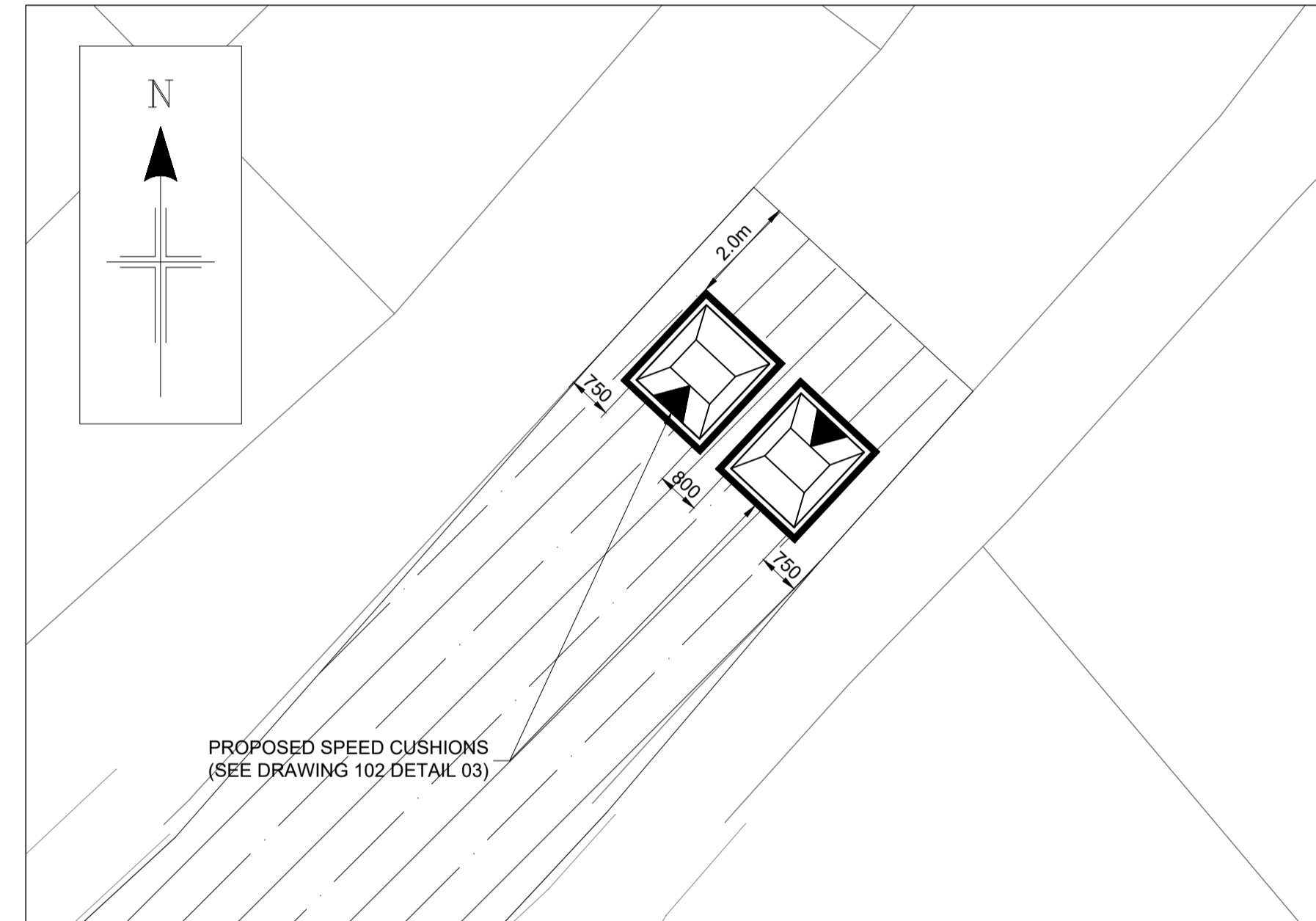
LOCATION PLAN  
SCALE 1:50,000



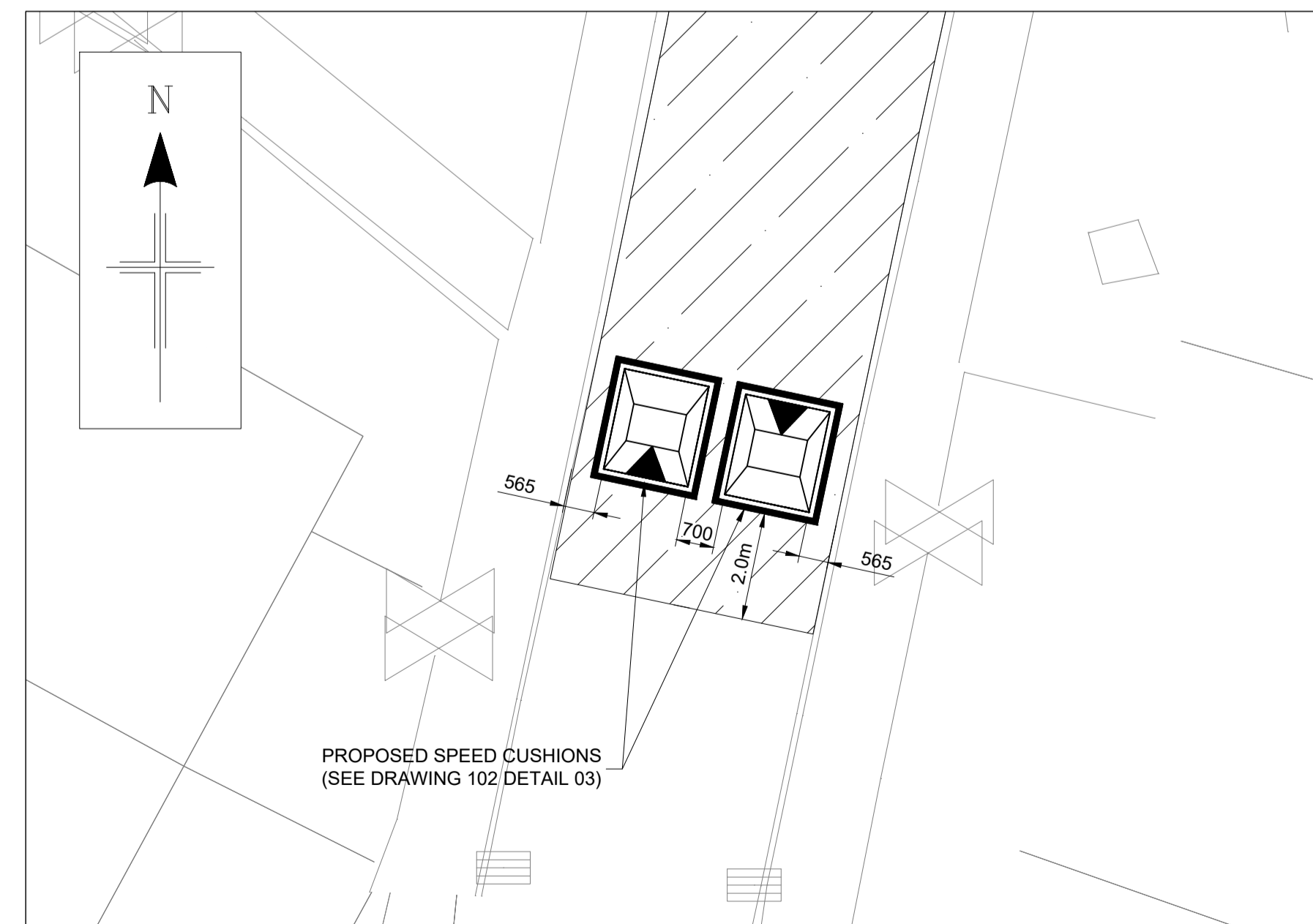
GENERAL LAYOUT  
SCALE 1:1000



DETAIL 01  
SCALE 1:50



DETAIL 02  
SCALE 1:100



DETAIL 03  
SCALE 1:100

COPYRIGHT, DESIGNS and PATENTS ACT 1988:

THIS DRAWING MAY NOT BE REPRODUCED, COPIED OR USED IN ANY WAY WITHOUT THE WRITTEN PERMISSION OF THE DIRECTOR OF DEVELOPMENT AND INFRASTRUCTURE. © THE HIGHLAND COUNCIL.

© CROWN COPYRIGHT AND DATABASE RIGHTS 2019 OS 100023369. YOU ARE GRANTED A NON-EXCLUSIVE, ROYALTY FREE, REVOCABLE LICENCE SOLELY TO VIEW THE LICENSED DATA FOR NON-COMMERCIAL PURPOSES FOR THE PERIOD WHICH THE HIGHLAND COUNCIL MAKES IT AVAILABLE. YOU ARE NOT PERMITTED TO COPY, SUB-LICENSE, DISTRIBUTE, SELL OR OTHERWISE MAKE AVAILABLE THE LICENSED DATA TO THIRD PARTIES IN ANY FORM. THIRD PARTY RIGHTS TO ENFORCE THE TERMS OF THIS LICENCE SHALL BE RESERVED TO THE OS.

DO NOT SCALE FROM DRAWING.  
ALL DIMENSIONS ARE IN mm UNLESS OTHERWISE STATED.

NOTES

1. LEGEND:

- FOOTPATH TO BE WIDENED (11.6m² APPROX)
- FOOTPATH TO BE REGRADED
- AREA TO BE RESURFACED (462m² APPROX)
- NEW STOP LOOK LISTEN 'SLL' MARKINGS

- HB2 - HALF BATTERED KERB
- BN - BULLNOSE KERB
- DK - DROPPER KERB

CONSULTATION  
ISSUE

02	ROAD SIGNS/SURFACING REVISED	CF	BS	05/05/20
01	CONSULTATION ISSUE	CF	BS	27/09/19

REV	REVISION DETAILS	DRAWN BY	CHECK BY	DATE
-----	------------------	----------	----------	------



DEVELOPMENT & INFRASTRUCTURE

PROJECT DESIGN UNIT  
COUNCIL BUILDINGS  
HIGH STREET  
DINGWALL IV15 9QN

PHONE: 01349 868800  
E-MAIL: PDU.DT2@highland.gov.uk

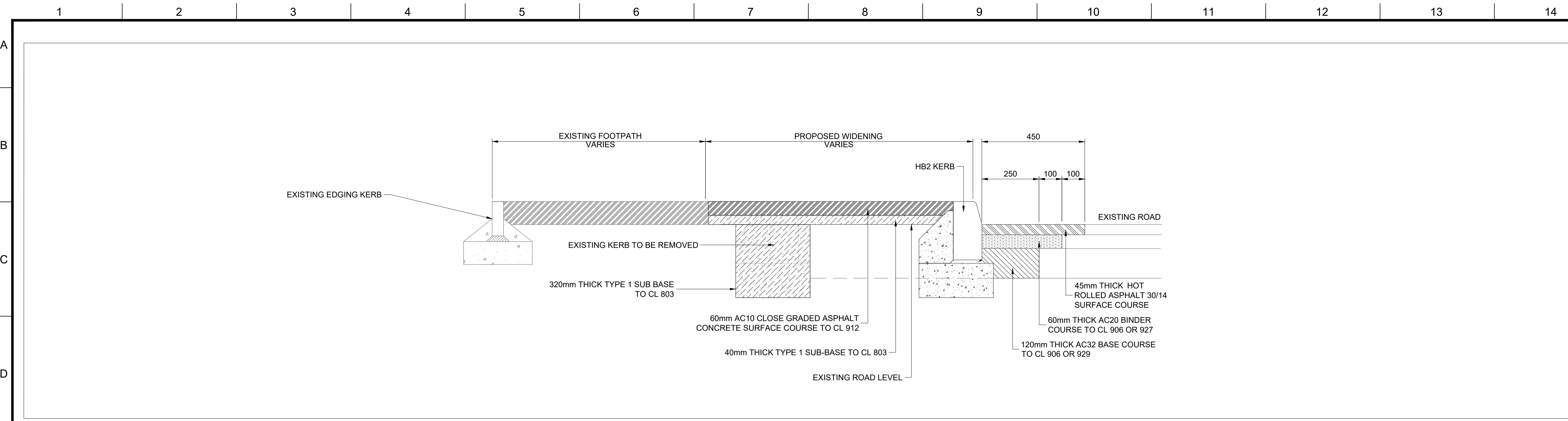
PROJECT  
**CYCLING, WALKING AND SAFER STREETS AT KYLE OF LOCHALSH PRIMARY SCHOOL (CWSS-SRTS)**

TITLE  
**IMPROVED CROSSING & SPEED CUSHIONS INSTALLED**

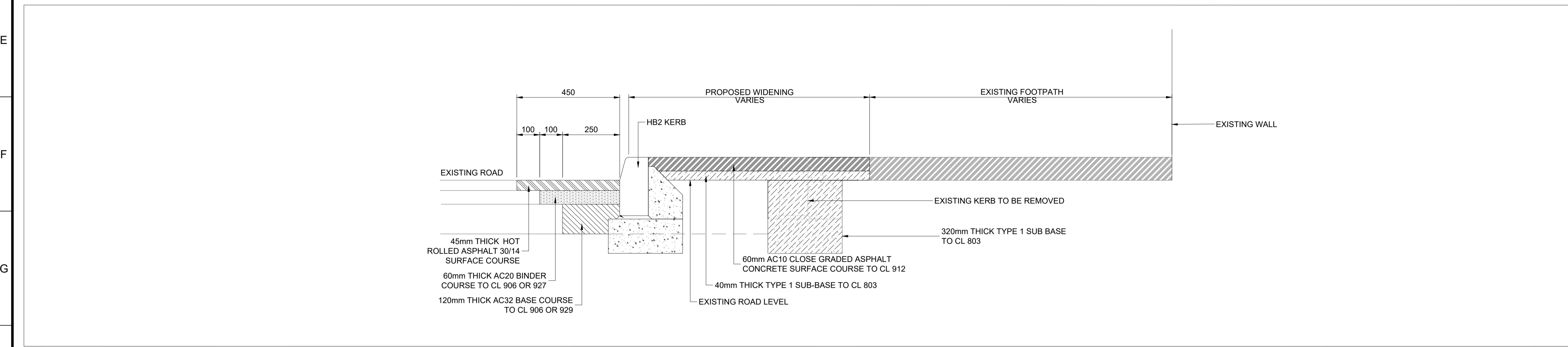
	SCALE	ORIGINAL SIZE
	AS SHOWN	A1 (594 x 841)
DRAWN	CF	DATE 25/09/19
CHECKED	BS	DATE 27/09/19

PROJECT No. **YEHSS3016**

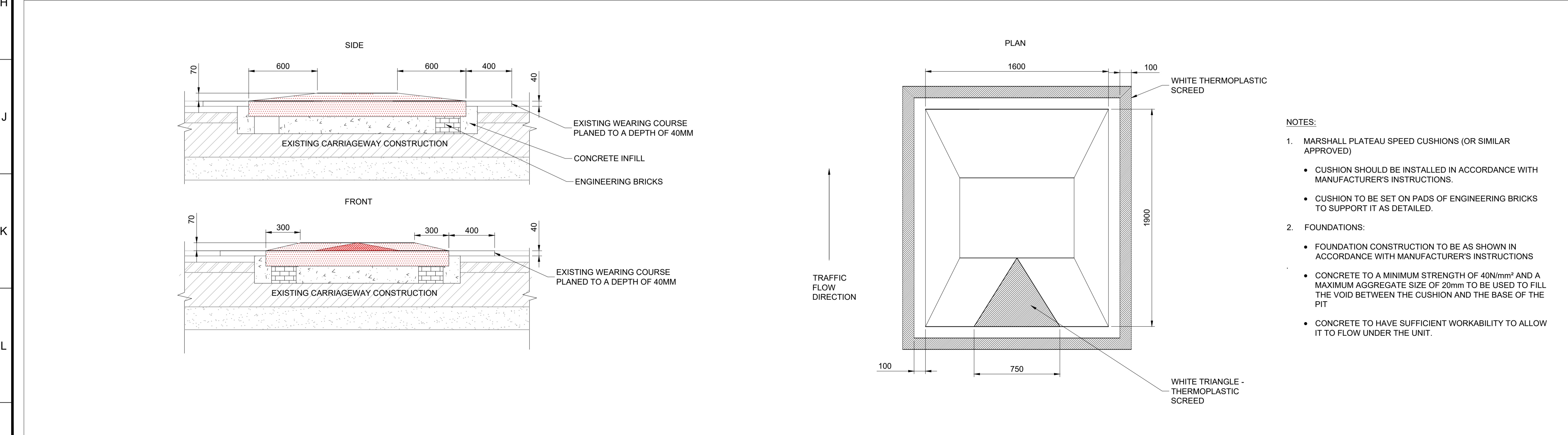
DRAWING No. **101** REVISION **02**



DETAIL 01 - LHS KERB DETAIL  
SCALE 1:10



DETAIL 02 - RHS KERB DETAIL  
SCALE 1:10



DETAIL 03  
SCALE 1:20

COPYRIGHT, DESIGNS and PATENTS ACT 1988:  
THIS DRAWING MAY NOT BE REPRODUCED, COPIED OR USED IN ANY WAY WITHOUT THE WRITTEN PERMISSION OF THE DIRECTOR OF DEVELOPMENT AND INFRASTRUCTURE.  
© THE HIGHLAND COUNCIL  
© CROWN COPYRIGHT AND DATABASE RIGHTS 2019 OS 100023369. YOU ARE GRANTED A NON-EXCLUSIVE, ROYALTY FREE, REVOCABLE LICENCE SOLELY TO VIEW THE LICENSED DATA FOR NON-COMMERCIAL PURPOSES FOR THE PERIOD WHICH THE HIGHLAND COUNCIL MAKES IT AVAILABLE. YOU ARE NOT PERMITTED TO COPY, SUB-LICENSE, DISTRIBUTE, SELL OR OTHERWISE MAKE AVAILABLE THE LICENSED DATA TO THIRD PARTIES IN ANY FORM. THIRD PARTY RIGHTS TO ENFORCE THE TERMS OF THIS LICENCE SHALL BE RESERVED TO THE OS.

DO NOT SCALE FROM DRAWING.  
ALL DIMENSIONS ARE IN mm UNLESS OTHERWISE STATED.

NOTES  
1. LEGEND:  
HB2 - HALF BATTERED KERB

CONSULTATION ISSUE

01	CONSULTATION ISSUE	CF	BS	27/09/19
REV	REVISION DETAILS	DRAWN BY	CHECK BY	DATE



PROJECT DESIGN UNIT  
COUNCIL BUILDINGS  
HIGH STREET  
DINGWALL IV15 9QN

PHONE: 01349 868800  
E-MAIL: PDU.DT2@highland.gov.uk

PROJECT  
**CYCLING, WALKING AND SAFER STREETS AT KYLE OF LOCHALSH PRIMARY SCHOOL**

TITLE  
**CONSTRUCTION DETAILS**

SCALE	ORIGINAL SIZE
AS SHOWN	A1 (594 x 841)
DRAWN	DATE
CF	25/09/19
CHECKED	DATE
BS	27/09/19

PROJECT No.	YEHSS3016	
DRAWING No.	102	REVISION 01

- NOTES:
- MARSHALL PLATEAU SPEED CUSHIONS (OR SIMILAR APPROVED)
    - CUSHION SHOULD BE INSTALLED IN ACCORDANCE WITH MANUFACTURER'S INSTRUCTIONS.
    - CUSHION TO BE SET ON PADS OF ENGINEERING BRICKS TO SUPPORT IT AS DETAILED.
  - FOUNDATIONS:
    - FOUNDATION CONSTRUCTION TO BE AS SHOWN IN ACCORDANCE WITH MANUFACTURER'S INSTRUCTIONS
    - CONCRETE TO A MINIMUM STRENGTH OF 40N/mm<sup>2</sup> AND A MAXIMUM AGGREGATE SIZE OF 20mm TO BE USED TO FILL THE VOID BETWEEN THE CUSHION AND THE BASE OF THE PIT
    - CONCRETE TO HAVE SUFFICIENT WORKABILITY TO ALLOW IT TO FLOW UNDER THE UNIT.

T:\001\_Design Team\2003\_Small\_Schemes\_Projects\HSS3001 Safer Routes To School\2020 - 2021 Schemes\Kyle of Lochalsh - YEHSS3016\2 DRAWINGS\CAD\Live\_01.dwg 25/09/2020 User1295