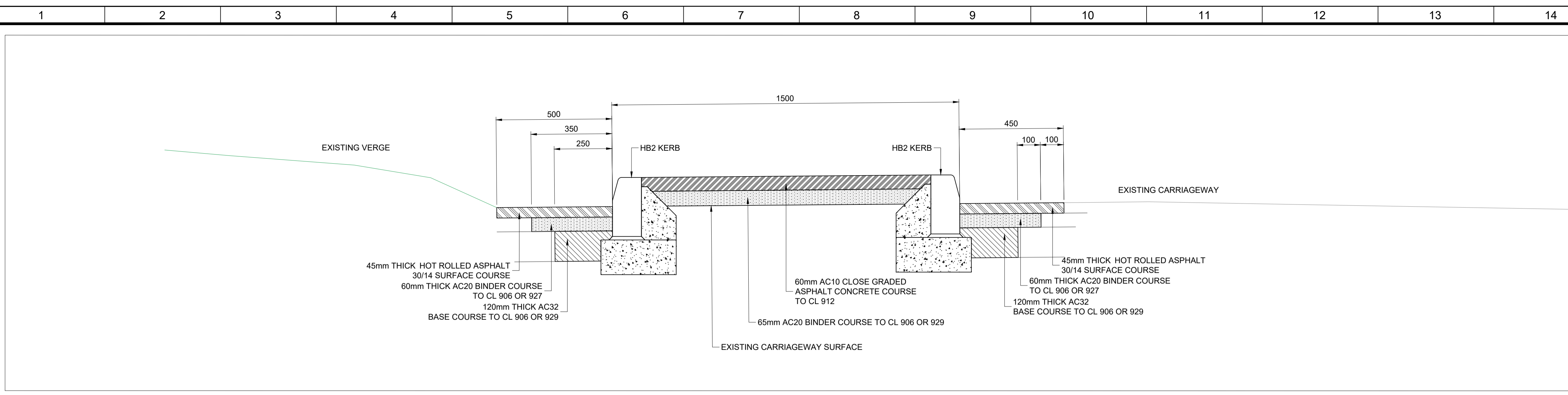
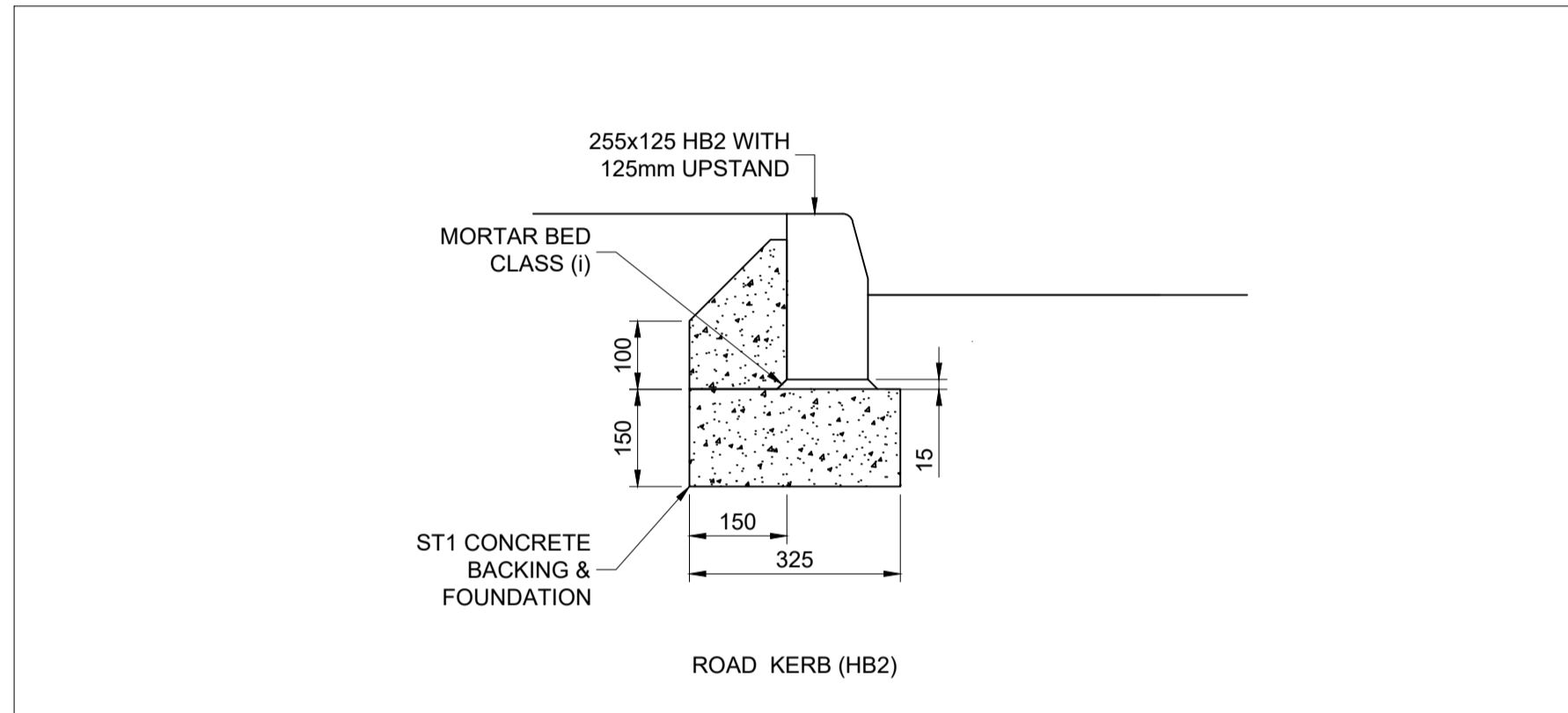


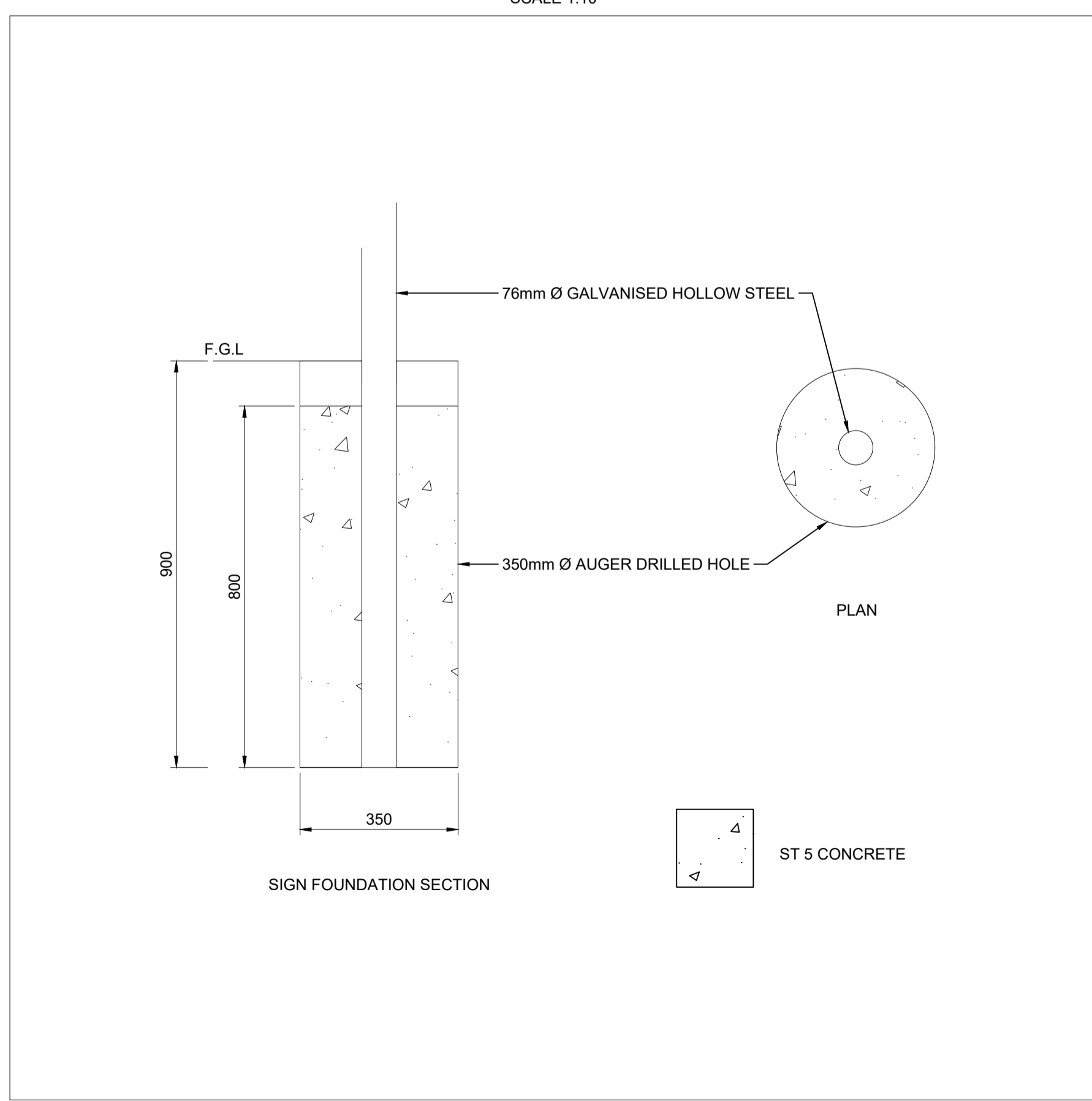
T:\001_Design Team\2003_Small_Schemes_Projects\HAS3001 Safer Routes To School\2020 - 2021 Schemes\Killearn Primary - YCHMS30112 DRAWINGS\CAD\LIVE\YCHMS3011_LIVE_01.dwg 19/08/2020 ANSIA (8.50 x 11.00 inches)



DETAIL 01
SCALE 1:10



DETAIL 02
SCALE 1:10



DETAIL 03
SCALE 1:10

SIGN REFERENCE No.	SIGN DIAGRAM No.	DESCRIPTION	TRAFFIC SIGNS				MATERIAL	MOUNTING		FOUNDATIONS	COMMENTS
			HEIGHT (mm)	WIDTH (mm)	DIA (mm)	"x" HEIGHT (mm)		MOUNTING LOCATION	MOUNTING HEIGHT (mm)		
S1	670	30 MPH SPEED LIMIT	-	-	750	-	CLASS RA2	BACKING BOARD ON NEW POSTS	1500	2No. 300 DIA x 800	MOUNTED ABOVE S2
S2	2402.1	'EVANTON'	-	-	-	70	CLASS RA2	-	-	-	MOUNTED BELOW S1
S3	811	PRIORITY OVER ONCOMING VEHICLES	600	525	-	-	CLASS RA2	EXISTING LIGHTING COLUMN D&S	-	-	MOUNTED ABOVE S4
S4	811.1	PRIORITY OVER ONCOMING VEHICLES	-	-	-	37.5	CLASS RA2	-	2300	-	MOUNTED BELOW S3
S5	615	GIVEWAY TO ONCOMING VEHICLES	-	-	750	-	CLASS RA2	NEW SIGN POST	-	300 DIA x 800	MOUNTED ABOVE S6
S6	615.1	GIVEWAY TO ONCOMING VEHICLES	-	-	-	75	CLASS RA2	-	1500	-	MOUNTED BELOW S5
S7	557.1	ROAD HUMPS	600	-	-	-	CLASS RA2	EXISTING SIGN POST	2300	-	MOUNTED ABOVE EXISTING '50 yds' SUPPLEMENTARY PLATE
S8	557.1	ROAD HUMPS	600	-	-	-	CLASS RA2	EXISTING SIGN POST	2300	-	MOUNTED ABOVE EXISTING '50 yds' SUPPLEMENTARY PLATE

ROAD MARKINGS				
ROAD MARKING DIAGRAM No.	DESCRIPTION	MODULE/DIMENSIONS (mm)	COLOUR	No. / LINEAR METERS
-	DRAGONS TEETH	-	WHITE	40m
1012.1	SOLID ROAD EDGE LINE	100mm THICK	WHITE	483m
1004	BROKEN CENTER LINE	100mm THICK	WHITE	40m
1009A	BROKEN EDGE OF CARRIAGEWAY	100mm THICK	WHITE	71m
1023	GIVE WAY TRIANGLE	HEIGHT 3.75m	WHITE	2 No.
1003	GIVE WAY LINES	200mm THICK	WHITE	4m
-	30 MPH RONDEL	HEIGHT 4.3m	WHITE	1 No.
1062	ROAD HUMP	HEIGHT 1.1m	WHITE	4 No.
-	HIGH FRICTION SURFACE	WIDTH 5.5m	RED	5m
-	HIGH FRICTION SURFACE	WIDTH 4.5m	RED	2.7m

TRAFFIC SIGN AND ROAD MARKINGS SCHEDULE

COPYRIGHT, DESIGNS and PATENTS ACT 1988:
THIS DRAWING MAY NOT BE REPRODUCED, COPIED OR USED IN ANY WAY WITHOUT THE WRITTEN PERMISSION OF THE DIRECTOR OF DEVELOPMENT AND INFRASTRUCTURE.
© THE HIGHLAND COUNCIL
© CROWN COPYRIGHT AND DATABASE RIGHTS 2019 OS 100023369. YOU ARE GRANTED A NON-EXCLUSIVE, ROYALTY FREE, REVOCABLE LICENCE SOLELY TO VIEW THE LICENSED DATA FOR NON-COMMERCIAL PURPOSES FOR THE PERIOD WHICH THE HIGHLAND COUNCIL MAKES IT AVAILABLE. YOU ARE NOT PERMITTED TO COPY, SUB-LICENSE, DISTRIBUTE, SELL OR OTHERWISE MAKE AVAILABLE THE LICENSED DATA TO THIRD PARTIES IN ANY FORM. THIRD PARTY RIGHTS TO ENFORCE THE TERMS OF THIS LICENCE SHALL BE RESERVED TO THE OS.

DO NOT SCALE FROM DRAWING.
ALL DIMENSIONS ARE IN mm UNLESS OTHERWISE STATED.

NOTES
1.

CONSULTATION
ISSUE

02	SCHEDULE UPDATED	CF	BS	18/08/20
01	CONSULTATION ISSUE	CF	BS	04/08/20
REV	REVISION DETAILS	DRAWN BY	CHECK BY	DATE



PROJECT DESIGN UNIT
COUNCIL BUILDINGS
HIGH STREET
DINGWALL IV15 9QN

PHONE: 01349 868800
E-MAIL: PDU.DT2@highland.gov.uk

PROJECT
CYCLING, WALKING AND SAFER STREETS AT KILTEARN PRIMARY SCHOOL

TITLE
CONSTRUCTION DETAILS SHEET 1 OF 2

SCALE	AS SHOWN	ORIGINAL SIZE	A1 (594 x 841)
DRAWN	CF	DATE	04/08/2020
CHECKED	BS	DATE	04/08/2020
PROJECT No.	YCHMS3011		
DRAWING No.	102	REVISION	02