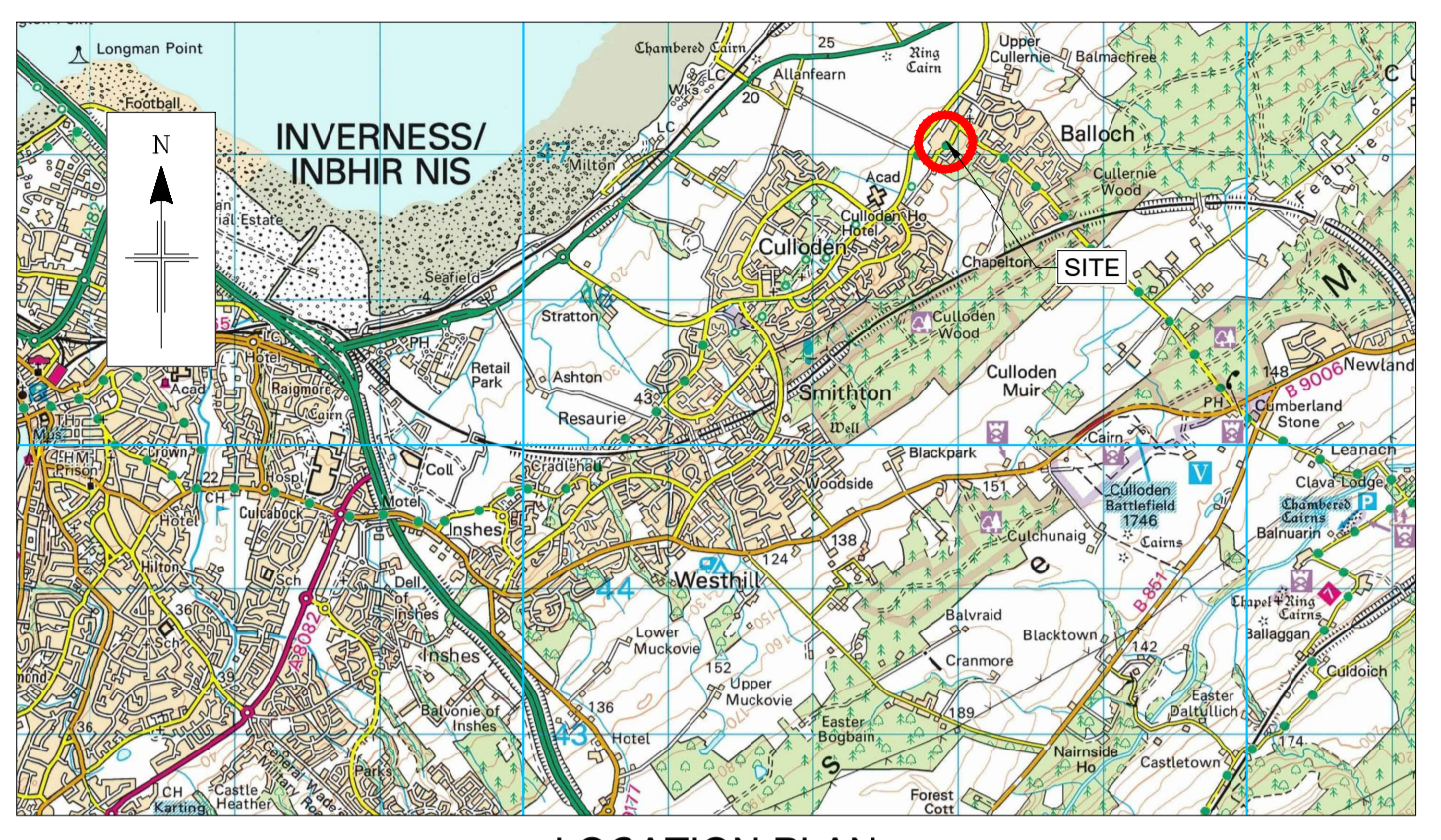
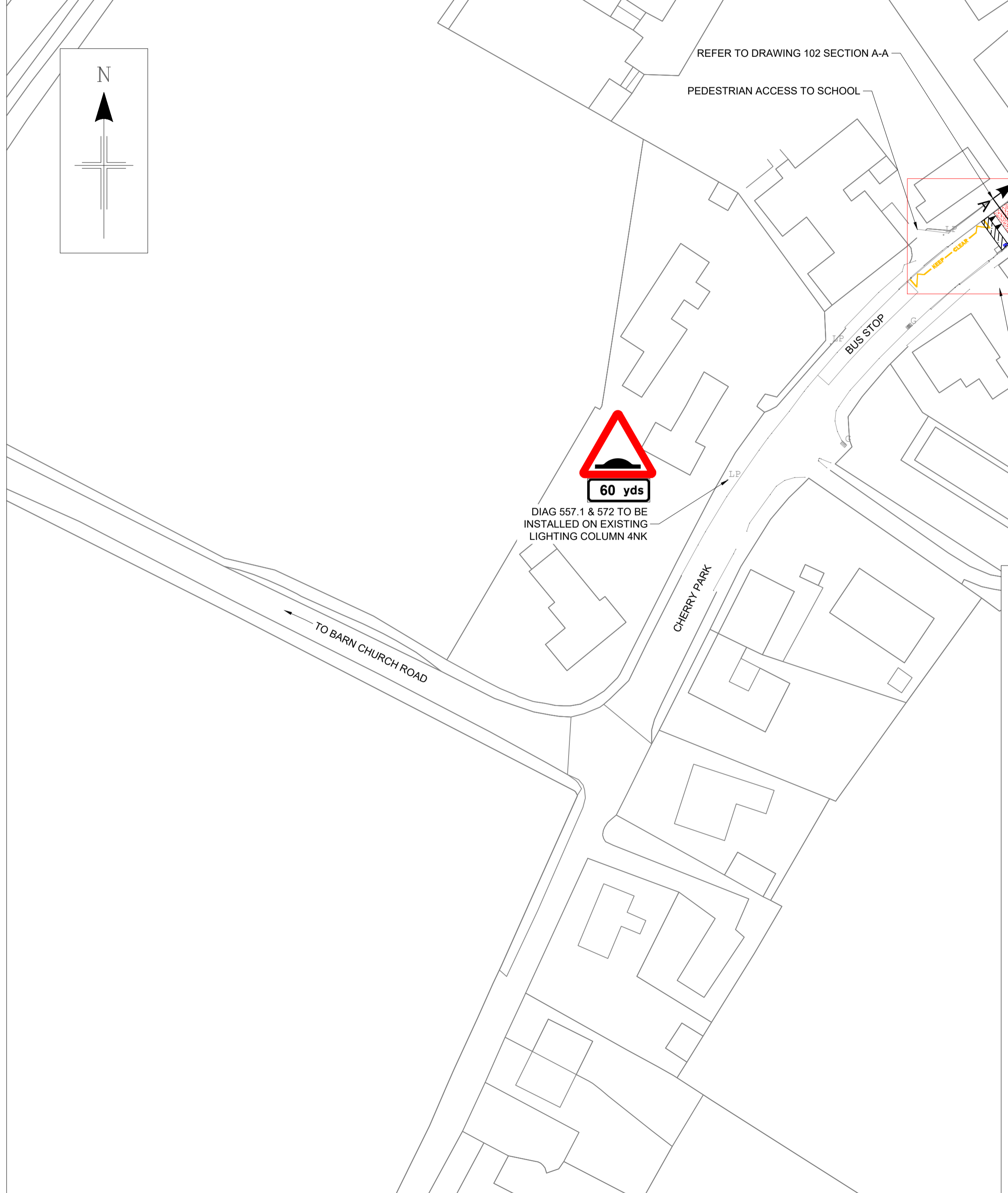


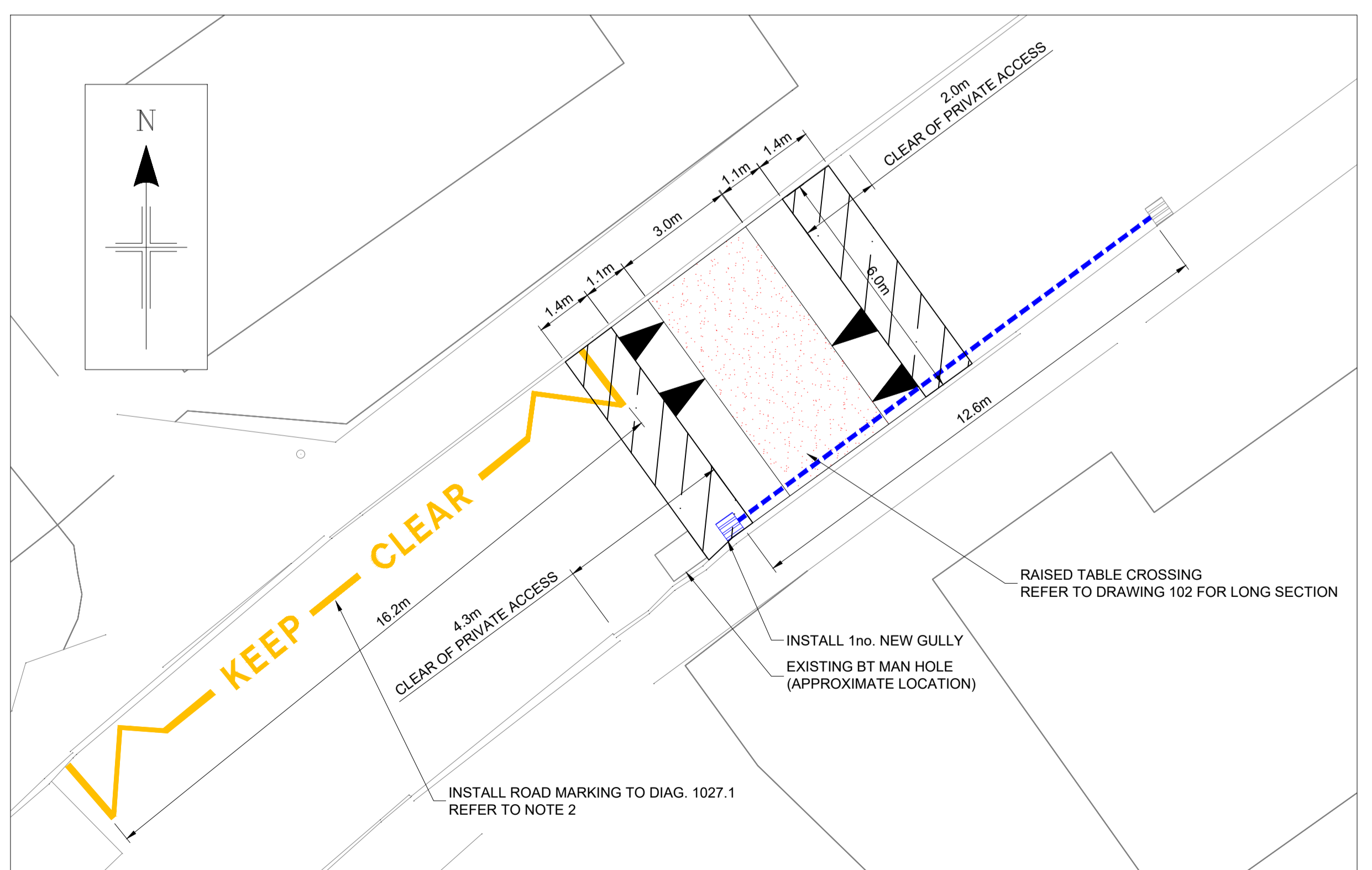
T:\001_Design Team\2003_Small_Schemes_Projects\HAS3001_Safer_Routes_To_School\2020 - 2021_Schemes\Balloch Primary - YCHVS3007\2 DRAWINGS\CAD\Live\YCHVS3007_LIVE_01_CP.dwg 04/06/2020 ANSI A (8.50 x 11.00 Inches)



LOCATION PLAN
SCALE 1:50,000



GENERAL LAYOUT
SCALE 1:500



DETAIL 01
SCALE 1:100

COPYRIGHT, DESIGNS and PATENTS ACT 1988:
THIS DRAWING MAY NOT BE REPRODUCED, COPIED OR USED IN ANY WAY WITHOUT THE WRITTEN PERMISSION OF THE DIRECTOR OF DEVELOPMENT AND INFRASTRUCTURE.
© THE HIGHLAND COUNCIL
© CROWN COPYRIGHT AND DATABASE RIGHTS 2019 OS 100023369. YOU ARE GRANTED A NON-EXCLUSIVE, ROYALTY FREE, REVOCABLE LICENCE SOLELY TO VIEW THE LICENSED DATA FOR NON-COMMERCIAL PURPOSES FOR THE PERIOD WHICH THE HIGHLAND COUNCIL MAKES IT AVAILABLE. YOU ARE NOT PERMITTED TO COPY, SUB-LICENSE, DISTRIBUTE, SELL OR OTHERWISE MAKE AVAILABLE THE LICENSED DATA TO THIRD PARTIES IN ANY FORM. THIRD PARTY RIGHTS TO ENFORCE THE TERMS OF THIS LICENCE SHALL BE RESERVED TO THE OS.

DO NOT SCALE FROM DRAWING.
ALL DIMENSIONS ARE IN mm UNLESS OTHERWISE STATED.

- NOTES**
- LEGEND
 - PROPOSED GULLY - ALLOW CONNECTION TO EXISTING GULLY
 - EXISTING GULLY
 - AREA TO BE RESURFACED (17m² APPROX.)
 - PROPOSED RAISED TABLE
 - EXISTING ROAD MARKING TO DIAG 1027.1 TO BE REMOVED (25m APPROX).

DRAFT
ISSUE

| REV | REVISION DETAILS | DRAWN BY | CHECK BY | DATE |
|-----|------------------|----------|----------|------|
| | | | | |



PROJECT DESIGN UNIT
COUNCIL BUILDINGS
HIGH STREET
DINGWALL IV15 9QN

PHONE: 01349 868800
E-MAIL: PDU.DT2@highland.gov.uk

PROJECT
CYCLING, WALKING AND SAFER STREETS AT BALLOCH PRIMARY

TITLE
CONSTRUCTION OF RAISED TABLE

| | |
|---------------------------------|---------------------------------|
| SCALE AS SHOWN | ORIGINAL SIZE A1 (594 x 841) |
| DRAWN CF | DATE 27/05/20 |
| CHECKED DRAFT | DATE XX/XX/XX |
| PROJECT No. YCHVS3007 | |
| DRAWING No. 102 | REVISION |