

OFFICIAL

The Highland Council

**The Highland Council (Prohibition and Restriction of Waiting and Loading and Parking Places)
(Decriminalised Parking Enforcement and Consolidation) Variation Four Order 2019**

NOTICE IS HEREBY GIVEN that The Highland Council on 12th November 2020 made, in terms of sections 1(1), 2(1) to (3), 4, 19, 32, 35, 45, 46, 47 and 124 and Part IV of Schedule 9 of the Road Traffic Regulation Act 1984, the above Order which will come into operation on 1st December 2020

The effect of the Order will be as previously advertised by Notice in the Press and Journal Newspaper dated 12th September 2019.

Copies of the made Order, together with a copy of the relevant maps can be inspected at The Highland Council, Parking Services Office, Rose Street Multi Storey Car Park, Farraline Park, Inverness, IV11NH on weekdays during normal office hours. The order may also be viewed online at www.highland.gov.uk/troconsultations

Any person wishing to question the validity of the Order or of any of its provisions on the grounds that it is not within the powers of the Road Traffic Regulation Act 1984, or that a requirement of that Act or of any relevant regulations made thereunder has not been complied with may, within six weeks from the date on which the Order was made, make application for the purpose to the Court of Session.

12/11/2020, Legal Manager, Highland Council HQ, Glenurquhart Rd, Inverness

OFFICIAL

OFFICIAL

The Highland Council (Prohibition and Restriction of Waiting and Loading and Parking Places)
(Decriminalised Parking Enforcement and Consolidation) Variation Four Order 2019

Statement of Reasons

Under the Road Traffic Act 1991 the Highland Area has been designated as “a permitted parking area and a special parking area”. This designation and the proposed order will enable the Council and its authorised officers to enforce parking, waiting and loading prohibitions and traffic restrictions within the Highland Area. Parking Enforcement Officers issue Penalty Charge Notices in respect of contraventions.

This above order will assist with traffic management in general and specifically relating to visitor and tourist traffic.

This order will:

- Introduce civil enforcement under the 1991 Act to additional locations for on-street parking, waiting and loading prohibitions and restrictions.
- Enable prohibitions and restriction on waiting and loading and unloading in the local government area of Highland (“Highland Area”) to be made into a new Map-Based Traffic Regulation Order.
- Introduce on-street parking, waiting and loading prohibitions and restrictions on some additional lengths of roads.
- Introduce localised alterations to on-street parking, waiting and loading prohibitions and restrictions on existing lengths roads.
- Introduce Pay & Display Parking to assist with traffic management on sections of public road.

ROAD TRAFFIC REGULATION ACT 1984

The Highland Council (Prohibition and Restriction of Waiting and Loading and Parking Places) (Decriminalised Parking Enforcement and Consolidation) Variation Four Order 2019

THE HIGHLAND COUNCIL in exercise of its powers under Sections 1(1), 2(1) to (3), 4, 19, 32, 35, 45, 46,47 and 124 and Part IV of Schedule 9 of the Road Traffic Regulation Act 1984 ("the Act of 1984") as amended and of the Road Traffic Act 1991 ("the 1991 Act") and of all other enabling powers, and after consultation with the Chief Constable of Police Scotland in accordance with Part III of Schedule 9 to the Act of 1984, hereby makes the following Order.

1. This Order shall come into operation on the 1st December 2020 and may be cited as "The Highland Council (Prohibition and Restriction of Waiting and Loading and Parking Places) (Decriminalised Parking Enforcement and Consolidation) Variation Four Order 2019"
2. The Interpretation Act 1978 shall apply for the interpretation of this Order as it applies for the Interpretation of an Act of Parliament.
3. The prohibitions and restrictions imposed by this Order shall be in addition to and not in derogation from any restriction or requirement imposed by any regulation made or having effect as if made under the Act of 1984 or by or under any other enactment provided that where a prohibition or restriction which is imposed, varied or revoked by this Order is in conflict with a prohibition or restriction imposed by a previous Order, then the provision of this Order shall prevail.
4. If a court, Transport Scotland or the Parking and Bus Lane Tribunal Service for Scotland declares any part of this Order to be invalid or un-enforceable, such declaration shall not invalidate the remainder of this Order.

5. The Highland Council (Prohibition and Restriction of Waiting and Loading and Parking Places) (Decriminalised Parking Enforcement and Consolidation) Order 2016 (hereinafter referred to as the "Principal Order") is hereby varied as follows:

- (i) the plans specified and attached in Schedule 1 to this Order are added and incorporated into schedule 1 to the Principal Order.
- (ii) the plans specified in Schedule 2 to this Order are deleted from the Principal Order and the plans specified and attached in Schedule 3 to this Order are substituted therefor and added and incorporated into schedule 1 to the Principal Order.
- (iii) the plans specified and attached in Schedule 4 to this Order are added and incorporated into schedule 2 to the Principal Order.
- (iv) table 4.1 specified in the Schedule 4 to the Principal Order is deleted from the Principal Order and the table 4.1 specified and attached in Schedule 5 to this Order is substituted therefor and added and incorporated into schedule 4 to the Principal Order.

This Order and the Schedules annexed hereto are sealed with the Common Seal of The Highland Council and signed for and on their behalf by Shona Ann Pottinger, their solicitor and Proper Officer at Dingwall on the Twelfth day of November Two Thousand and Twenty.


.....**Proper Officer**

This is the Schedule 1 referred to in the foregoing The Highland Council (Prohibition and Restriction of Waiting and Loading and Parking Places) (Decriminalised Parking Enforcement and Consolidation) Variation Four Order 2019

SCHEDULE 1

On Street Plans attached with the following Map Numbers thereon are added and incorporated into schedule 1 to The Highland Council (Prohibition and Restriction of Waiting and Loading and Parking Places) (Decriminalised Parking Enforcement and Consolidation) Order 2016

- BM441**
- BM442**
- BN441**
- BN442**



This is the Schedule 2 referred to in the foregoing The Highland Council (Prohibition and Restriction of Waiting and Loading and Parking Places) (Decriminalised Parking Enforcement and Consolidation) Variation Four Order 2019

SCHEDULE 2

On Street Plans with the following Map Numbers thereon are deleted from The Highland Council (Prohibition and Restriction of Waiting and Loading and Parking Places) (Decriminalised Parking Enforcement and Consolidation) Order 2016:

DC616

DJ722


DK721

DK722

MZ487

NA487

CANCELLED



This is the Schedule 3 referred to in the foregoing The Highland Council (Prohibition and Restriction of Waiting and Loading and Parking Places) (Decriminalised Parking Enforcement and Consolidation) Variation Four Order 2019

SCHEDULE 3

Substitute On Street Plans attached with the following Map Numbers thereon are added and incorporated into schedule 1 to The Highland Council (Prohibition and Restriction of Waiting and Loading and Parking Places) (Decriminalised Parking Enforcement and Consolidation) Order 2016

DC616a

DJ722a

DK721a

DK722a

MZ487a

NA487a

[Faint, illegible text]

[Handwritten signature]

This is the Schedule 4 referred to in the foregoing The Highland Council (Prohibition and Restriction of Waiting and Loading and Parking Places) (Decriminalised Parking Enforcement and Consolidation) Variation Four Order 2019

SCHEDULE 4

Index Plans attached with the following titles thereon are added and incorporated into schedule 2 to The Highland Council (Prohibition and Restriction of Waiting and Loading and Parking Places) (Decriminalised Parking Enforcement and Consolidation) Order 2016

Quiraing Overview



This is the Schedule 5 referred to in the foregoing The Highland Council (Prohibition and Restriction of Waiting and Loading and Parking Places) (Decriminalised Parking Enforcement and Consolidation) Variation Four Order 2019


SCHEDULE 5

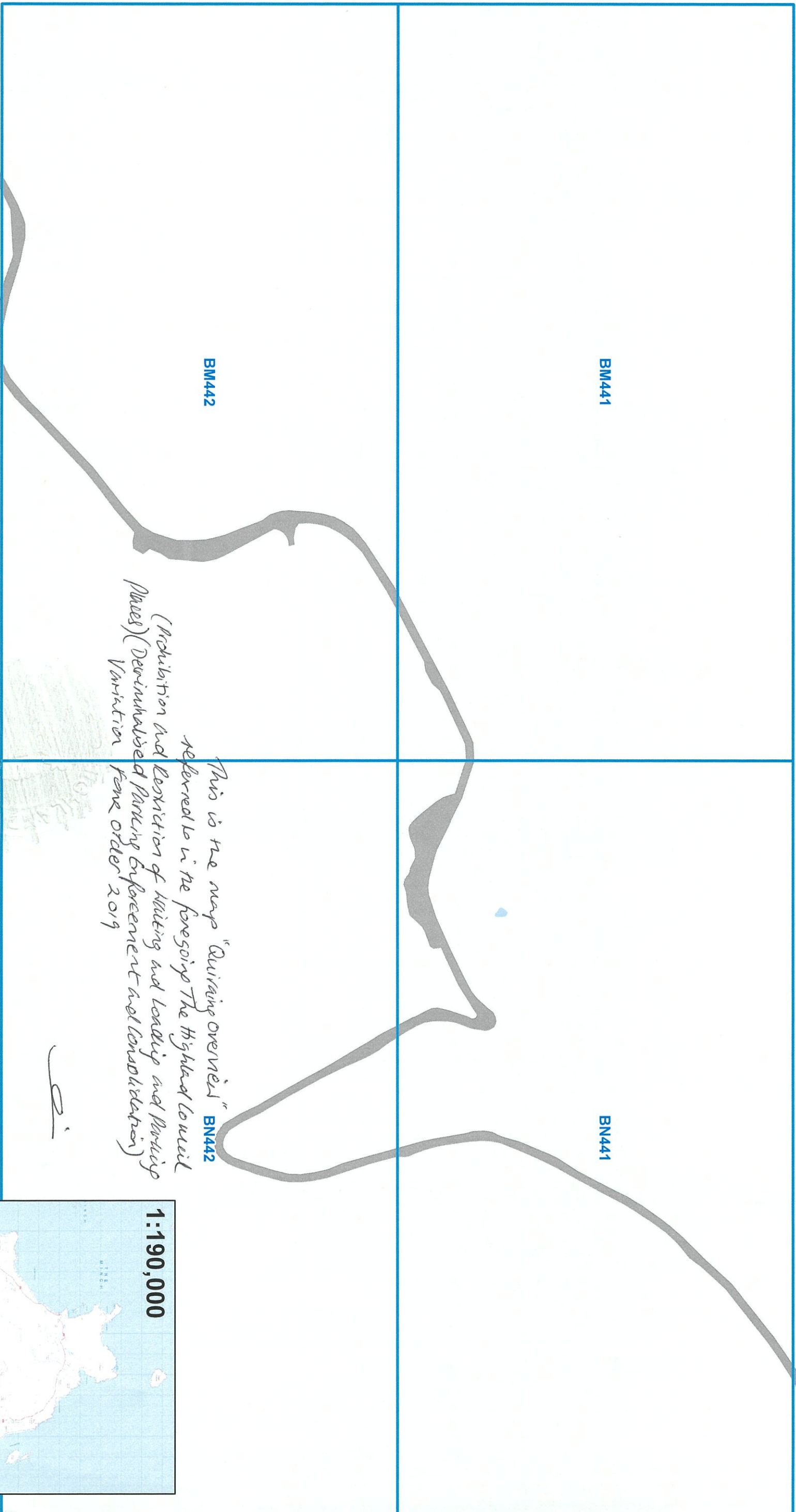
Table 4.1 attached is amended and incorporated into schedule 4 to The Highland Council (Prohibition and Restriction of Waiting and Loading and Parking Places) (Decriminalised Parking Enforcement and Consolidation) Order 2016 as amended

Table 4.1 On-Street Designated Parking Place Tariffs

Ref	Location of Parking Place	Charging Hours	Scale of Charges	
			Periods	Charge
		HMS - Hours Maximum Stay		
PD018	Ardross Street, Inverness (Pay & Display)	Mon to Sat	Up to 1 Hr	£1.00
		10am to 5pm	Up to 2 Hrs	£2.00
		2 HMS		
PD002	Castle Street, Inverness (Pay & Display)	Mon to Sat	Up to 1 Hr	£1.00
		8am to 6pm	Up to 2 Hrs	£2.00
		2 HMS		
PD003	Church Street, Inverness (Pay & Display)	Mon to Sat	Up to 1 Hr	£1.00
		8am to 6pm		
		1 HMS		
PD004	Crown Shopping Centre, Inverness (Pay & Display)	Mon to Sat	Up to 30 mins	£0.50
		8am to 6pm		
		0.5 HMS		
PD005	Culduthel Road, Inverness (Long Stay Pay & Display)	Mon to Sat	Up to 3 Hrs	£1.00
		24 hours	Up to 4 Hrs	£2.00
		24 HMS	Up to 24 Hrs	£4.00
PD006	Friars Lane, Inverness (Pay & Display)	Mon to Sat	Up to 1 Hr	£1.00
		8am to 6pm	Up to 2 Hrs	£2.00
		2 HMS		
PD007	Hill Place, Inverness (Pay & Display)	Mon to Sat	Up to 1 Hr	£1.00
		8am to 6pm		
		1 HMS		
PD008	Huntly Street, Inverness (Pay & Display)	Mon to Sat	Up to 1 Hr	£1.00
		8am to 6pm	Up to 2 Hrs	£2.00
		2 HMS		
PD009	Ness Bank , Inverness (Pay & Display)	Mon to Sat	Up to 2 Hrs	£1.00
		10am to 4pm		
		2 HMS		
PD010	Ness Walk, Inverness (Pay & Display)	Mon to Sat	Up to 1 Hr	£1.00
		10am to 5pm	Up to 2 Hrs	£2.00
		2 HMS		
PD011	Stephens Brae, Inverness (Pay & Display)	Mon to Sat	Up to 1 Hr	£1.00
		8am to 6pm		
		1 HMS		

Ref	Location of Parking Place	Charging Hours	Scale of Charges
PD012	Bishops Road, Inverness (Pay & Display)	Mon to Sat 10am to 5pm 2 HMS	Up to 2 Hrs £1.00
PD013	Bellfield Park, Inverness (Pay & Display)	Mon to Sat 8am to 6pm 4 HMS	Up to 2 Hrs £1.00 Up to 4 Hrs £2.00
PD014	Station Road, Mallaig (Pay & Display)	Mon to Sun 10am to 5pm 1 HMS	Up to 0.5 Hrs £0.00 Up to 1 Hr £1.00
PD015	Davies Brae, Mallaig (Pay & Display)	Mon to Sun 10am to 5pm 1 HMS	Up to 0.5 Hrs £0.00 Up to 1 Hr £1.00
PD016	Storr, A855 Roadside (Pay & Display)	Mon to Sun 8am to 8pm 12 HMS	Up to 3 hrs £3.00 Up to 6 Hrs £5.00 Up to 12 Hrs £7.00 Coaches per visit £7.00
PD017	Ford Road, Broadford (Pay & Display) 1 st March to 31 st October	Mon to Sun 8am to 6pm 3 HMS	Up to 1.0 Hrs £0.00 Up to 2 Hr £1.00 Up to 3 Hr £2.00
PD018	The Quiraing, Roadside, Skye (Pay & Display)	Mon to Sun 8am to 8pm 12 HMS	Up to 3 Hrs £3.00 Up to 6 Hrs £5.00 Minibus per visit £6.00





This is the map "Quiriang Overview" referred to in the foregoing The Highland Council (Prohibition and Restriction of Waiting and Loading and Parking Places) (Decriminalised Parking Enforcement and Consolidation) Variation Scheme Order 2019

[Signature]

DATE
01/09/2019

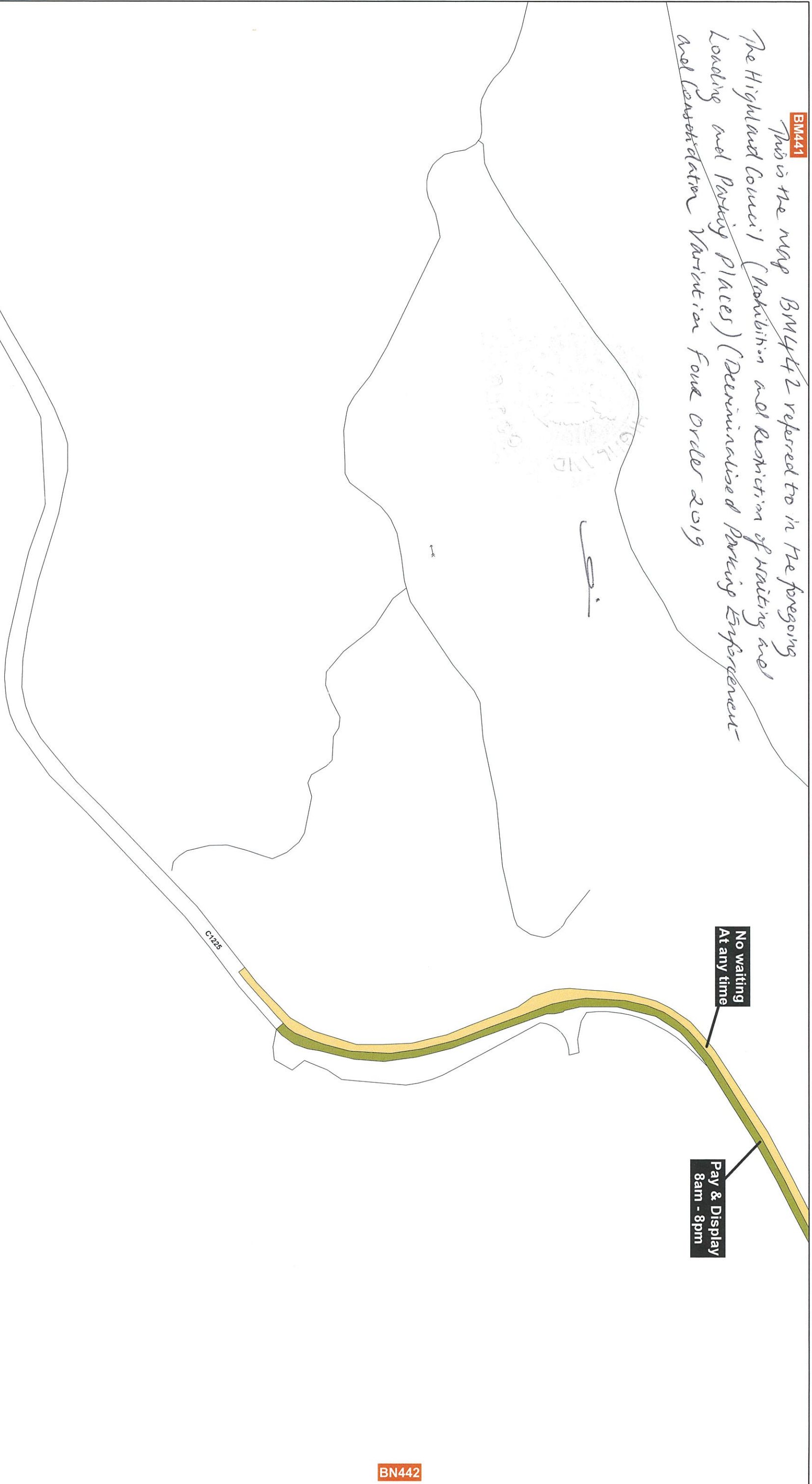
This is the map (Quiriang Overview) referred in the foregoing THE HIGHLAND COUNCIL (PROHIBITION AND RESTRICTION OF WAITING AND LOADING AND PARKING PLACES) (DECRIMINALISED PARKING ENFORCEMENT AND CONSOLIDATION) VARIATION FOUR ORDER 2019

Proper Officer



BM441

This is the map BM442 referred to in the foregoing
 The Highland Council (Prohibition and Restriction of Waiting and
 Loading and Parking Places) (Determined Parking Enforcement
 and Consolidation Variation Four Order 2019



BN442



The Highland Council
 Headquarters
 Glenurquhart Rd
 Inverness
 IV35NX

This is the map (BM442) referred
 In the foregoing THE HIGHLAND COUNCIL
 (PROHIBITION AND RESTRICTION OF
 WAITING AND LOADING AND PARKING
 PLACES) (DECRIMINALISED PARKING
 ENFORCEMENT AND CONSOLIDATION)
 VARIATION FOUR ORDER 2019
 Proper Officer

Reproduced by permission of Ordnance Survey on behalf of HMSO
 © Crown copyright and database right 2016. All rights reserved.
 Ordnance Survey licence 100023369.
 This plan has been produced specifically to supply an individual
 with value added Local Authority information.
 Unauthorised reproduction infringes Crown Copyright
 and may lead to prosecution or Civil Proceed

Key

Shade	Restriction	Shade	Restriction	Shade	Restriction	Shade	Restriction
	No Waiting At Any Time		No Waiting At Any Time / No Loading		No Waiting At Any Time / No Loading At Any Time		No Waiting / No Loading
	No Waiting		Loading Restrictions		Taxi Ranks		Pay And Display
	Permit Holders Only		Limited Waiting		Miscellaneous Restrictions		Disabled Badge Holders Only
	No Stopping On Main Carriageway		No Stopping At Any time On Verge Or Footway		Zonal Restrictions (Excluding Pedestrian Zones)		Pedestrian Zones

SCALE
 1:1,250

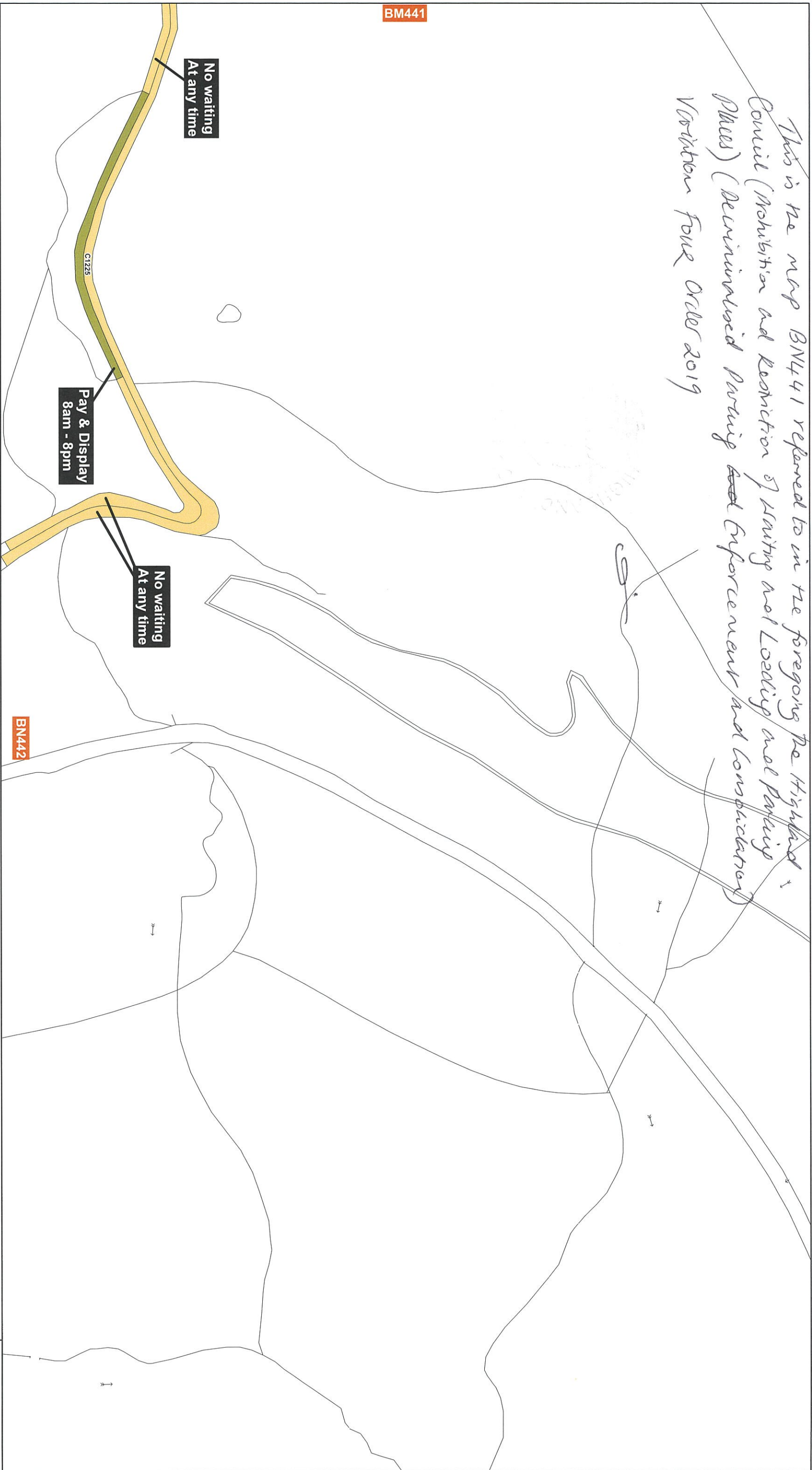
DATE

01/09/2019

MAP NUMBER

BM442

This is the map BN441 referred to in the foregoing The Highland Council (Prohibition and Restriction of Waiting and Loading and Parking Places) (Decriminalised Parking and Enforcement and Consolidation) Variation Four Order 2019



The Highland Council
Headquarters
Glenurquhart Rd
Inverness
IV35NX

This is the map (BN441) referred to in the foregoing THE HIGHLAND COUNCIL (PROHIBITION AND RESTRICTION OF WAITING AND LOADING AND PARKING PLACES) (DECIMINALISED PARKING ENFORCEMENT AND CONSOLIDATION) VARIATION FOUR ORDER 2019
Proper Officer

Reproduced by permission of Ordnance Survey on behalf of HMSO © Crown copyright and database right 2019. All rights reserved. Ordnance Survey licence 100023369. This plan has been produced specifically to supply an individual with value added Local Authority information. Unauthorised reproduction infringes Crown Copyright and may lead to prosecution or Civil Proceed

Key		Shade Restriction		Shade Restriction		Shade Restriction		Shade Restriction	
Shade	Restriction	Shade	Restriction	Shade	Restriction	Shade	Restriction	Shade	Restriction
[Yellow box]	No Waiting At Any Time	[Yellow box with diagonal lines]	No Waiting At Any Time / No Loading	[Yellow box with diagonal lines]	No Waiting At Any Time / No Loading At Any Time	[Red box with diagonal lines]	No Waiting / No Loading	[Green box]	Pay And Display
[Red box]	No Waiting	[Blue box]	Loading Restrictions	[Blue box with diagonal lines]	Taxi Ranks	[Green box with diagonal lines]	Pay And Display	[Blue box]	Disabled Badge Holders Only
[Purple box]	Permit Holders Only	[Green box]	Limited Waiting	[Purple box]	Miscellaneous Restrictions	[Green box with diagonal lines]	Disabled Badge Holders Only	[Blue box with diagonal lines]	Pedestrian Zones
[Red line]	No Stopping On Main Carriageway	[Blue line]	No Stopping At Any time On Verge Or Footway	[Blue box with cross-hatch]	Zonal Restrictions (Excluding Pedestrian Zones)	[Green box with cross-hatch]	Pedestrian Zones		

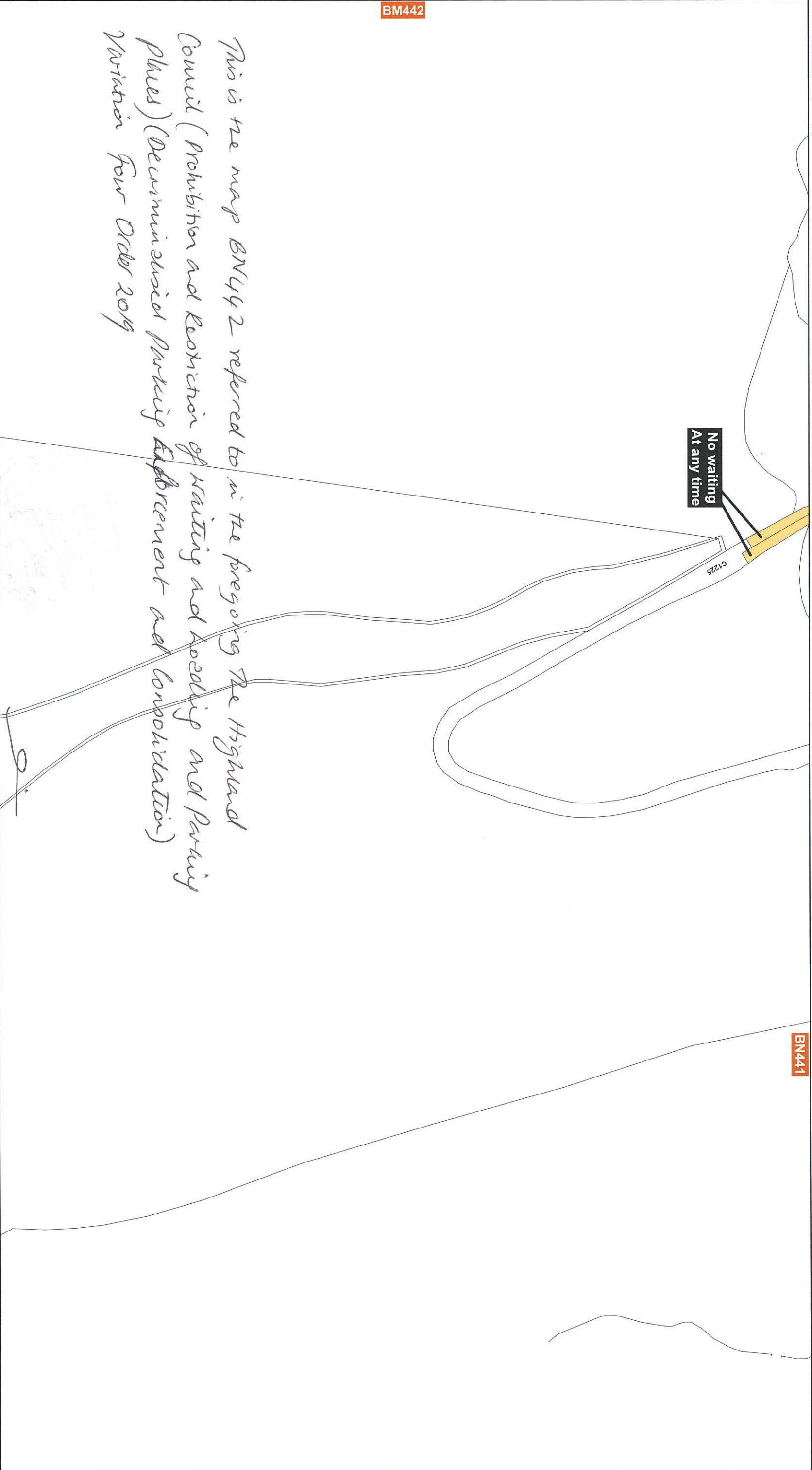
SCALE
1:1,250

DATE

01/09/2019

MAP NUMBER

BN441



This is the map BN442 referred to in the foregoing The Highland Council (Prohibition and Restriction of Waiting and Loading and Parking Places) (Decriminalised Parking Enforcement and Consolidation) Variation Four Order 2019



The Highland Council
Headquarters
Glenurquhart Rd
Inverness
IV35NX

This is the map (BN442) referred
In the foregoing THE HIGHLAND COUNCIL
(PROHIBITION AND RESTRICTION OF
WAITING AND LOADING AND PARKING
PLACES) (DECRIINALISED PARKING
ENFORCEMENT AND CONSOLIDATION)
VARIATION FOUR ORDER 2019
Proper Officer

Reproduced by permission of Ordnance Survey on behalf of HMSO
© Crown copyright and database right 2016. All rights reserved.
Ordnance Survey licence 100023369.
This plan has been produced specifically to supply an individual
with value added Local Authority information.
Unauthorised reproduction infringes Crown Copyright
and may lead to prosecution or Civil Proceed

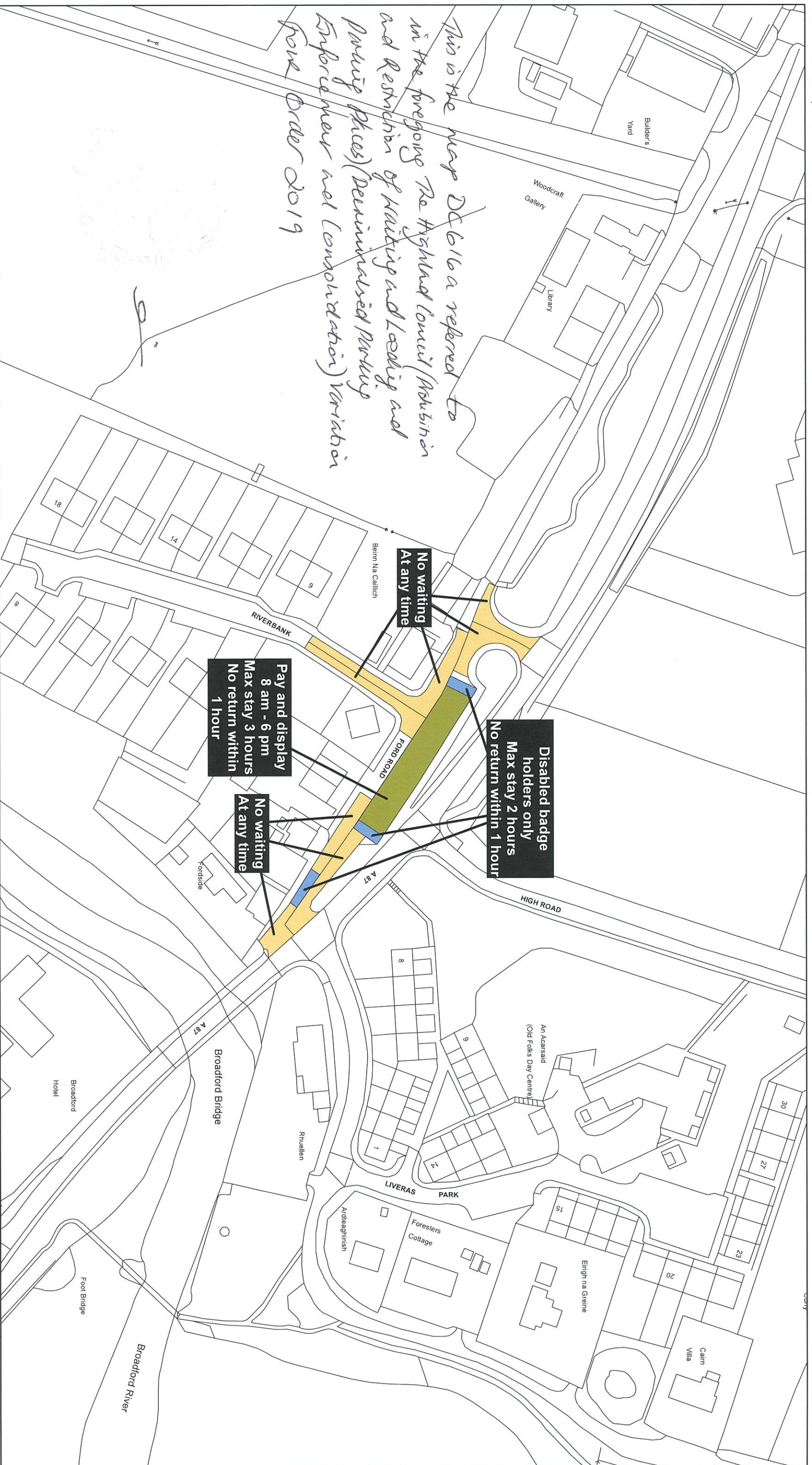
Key	
Shade	Restriction
	No Waiting At Any Time
	No Waiting
	Permit Holders Only
	No Stopping On Main Carriageway
Shade	Restriction
	No Waiting At Any Time / No Loading
	Loading Restrictions
	Limited Waiting
	No Stopping At Any time On Verge Or Footway
Shade	Restriction
	No Waiting At Any Time / No Loading At Any Time
	Taxi Ranks
	Miscellaneous Restrictions
	Zonal Restrictions (Excluding Pedestrian Zones)
Shade	Restriction
	No Waiting / No Loading
	Pay And Display
	Disabled Badge Holders Only
	Pedestrian Zones

SCALE
1:1,250

DATE
01/09/2019

MAP NUMBER
BN442

This is the map Details referred to in the foregoing The Highland Council (Prohibition and Restriction of Waiting and Loading and Parking Places) (Decriminalised Parking Enforcement and Consolidation) Variation Four Order 2019



The Highland Council
Headquarters
Glenurquhart Rd
Inverness
IV35NX

This is the map (DC616a) referred to in the foregoing THE HIGHLAND COUNCIL (PROHIBITION AND RESTRICTION OF WAITING AND LOADING AND PARKING PLACES) (DECriminalISED PARKING ENFORCEMENT AND CONSOLIDATION) VARIATION FOUR ORDER 2019
Proper Officer

Reproduced by permission of Ordnance Survey on behalf of HMSO © Crown copyright and database right 2016. All rights reserved. Ordnance Survey licence 100023369. This plan has been produced specifically to supply an individual with value added Local Authority information. Unauthorised reproduction infringes Crown Copyright and may lead to prosecution or Civil Proceedings

Key

Shade	Restriction	Shade	Restriction	Shade	Restriction	Shade	Restriction
[Yellow]	No Waiting At Any Time	[Yellow with diagonal lines]	No Waiting At Any Time / No Loading	[Yellow with diagonal lines]	No Waiting At Any Time / No Loading At Any Time	[Red with diagonal lines]	No Waiting / No Loading
[Red]	No Waiting	[Blue]	Loading Restrictions	[Blue with diagonal lines]	Taxi Ranks	[Green with diagonal lines]	Pay And Display
[Purple]	Permit Holders Only	[Green]	Limited Waiting	[Purple]	Miscellaneous Restrictions	[Blue]	Disabled Badge Holders Only
[Red line]	No Stopping On Main Carriageway	[Blue line]	No Stopping At Any time On Verge Or Footway	[Blue hatched]	Zonal Restrictions (Excluding Pedestrian Zones)	[Pink hatched]	Pedestrian Zones

SCALE
1:1,250


DATE
01/05/2018

MAP NUMBER
DC616a

DJ721

This is the map DJ722a referred to in the foregoing The Highland Council (Prohibition and Restriction of Waiting and Loading and Parking Places) (Decriminalised Parking Enforcement and Consolidation) Variation Four Order 2019

si



The Highland Council
Headquarters
Glenurquhart Rd
Inverness
IV35NX

This is the map (DJ722a) referred to in the foregoing THE HIGHLAND COUNCIL (PROHIBITION AND RESTRICTION OF WAITING AND LOADING AND PARKING PLACES) (DECIMINALISED PARKING ENFORCEMENT AND CONSOLIDATION) VARIATION FOUR ORDER 2019
Proper Officer

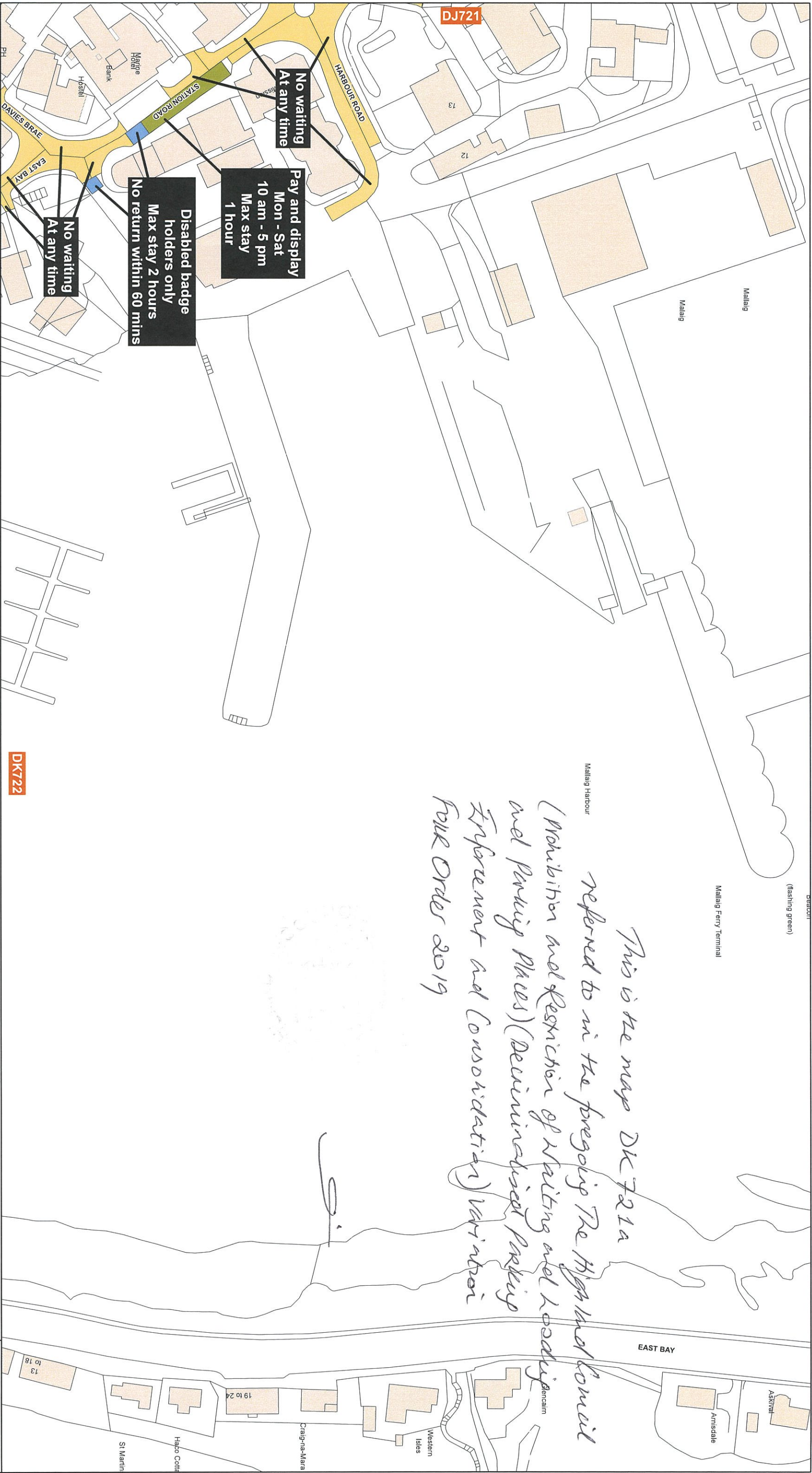
Reproduced by permission of Ordnance Survey on behalf of HMSO © Crown copyright and database right 2016. All rights reserved. Ordnance Survey licence 100023369. This plan has been produced specifically to supply an individual with value added Local Authority information. Unauthorised reproduction infringes Crown Copyright and may lead to prosecution or Civil Proceed

Key		Shade Restriction		Shade Restriction		Shade Restriction		Shade Restriction	
Shade	Restriction	Shade	Restriction	Shade	Restriction	Shade	Restriction	Shade	Restriction
[Yellow]	No Waiting At Any Time	[Diagonal lines /]	No Waiting At Any Time / No Loading	[Diagonal lines \]	No Waiting At Any Time / No Loading At Any Time	[Red]	No Waiting / No Loading	[Green]	Pay And Display
[Red]	No Waiting	[Blue]	Loading Restrictions	[Blue with diagonal lines]	Taxi Ranks	[Green]	Pay And Display	[Blue]	Disabled Badge Holders Only
[Purple]	Permit Holders Only	[Light Green]	Limited Waiting	[Purple]	Miscellaneous Restrictions	[Blue]	Disabled Badge Holders Only	[Pink]	Pedestrian Zones
[Red]	No Stopping On Main Carriageway	[Blue]	No Stopping At Any time On Verge Or Footway	[Blue with cross-hatch]	Zonal Restrictions (Excluding Pedestrian Zones)	[Blue]	Disabled Badge Holders Only	[Pink]	Pedestrian Zones

SCALE
1:1,250

DATE
01/07/2019

MAP NUMBER
DJ722a



The Highland Council
 Headquarters
 Glenurquhart Rd
 Inverness
 IV35NX

This is the map (DK721a) referred
 In the foregoing THE HIGHLAND COUNCIL
 (PROHIBITION AND RESTRICTION OF
 WAITING AND LOADING AND PARKING
 PLACES) (DECRIIMINALISED PARKING
 ENFORCEMENT AND CONSOLIDATION)
 VARIATION FOUR ORDER 2019
 Proper Officer

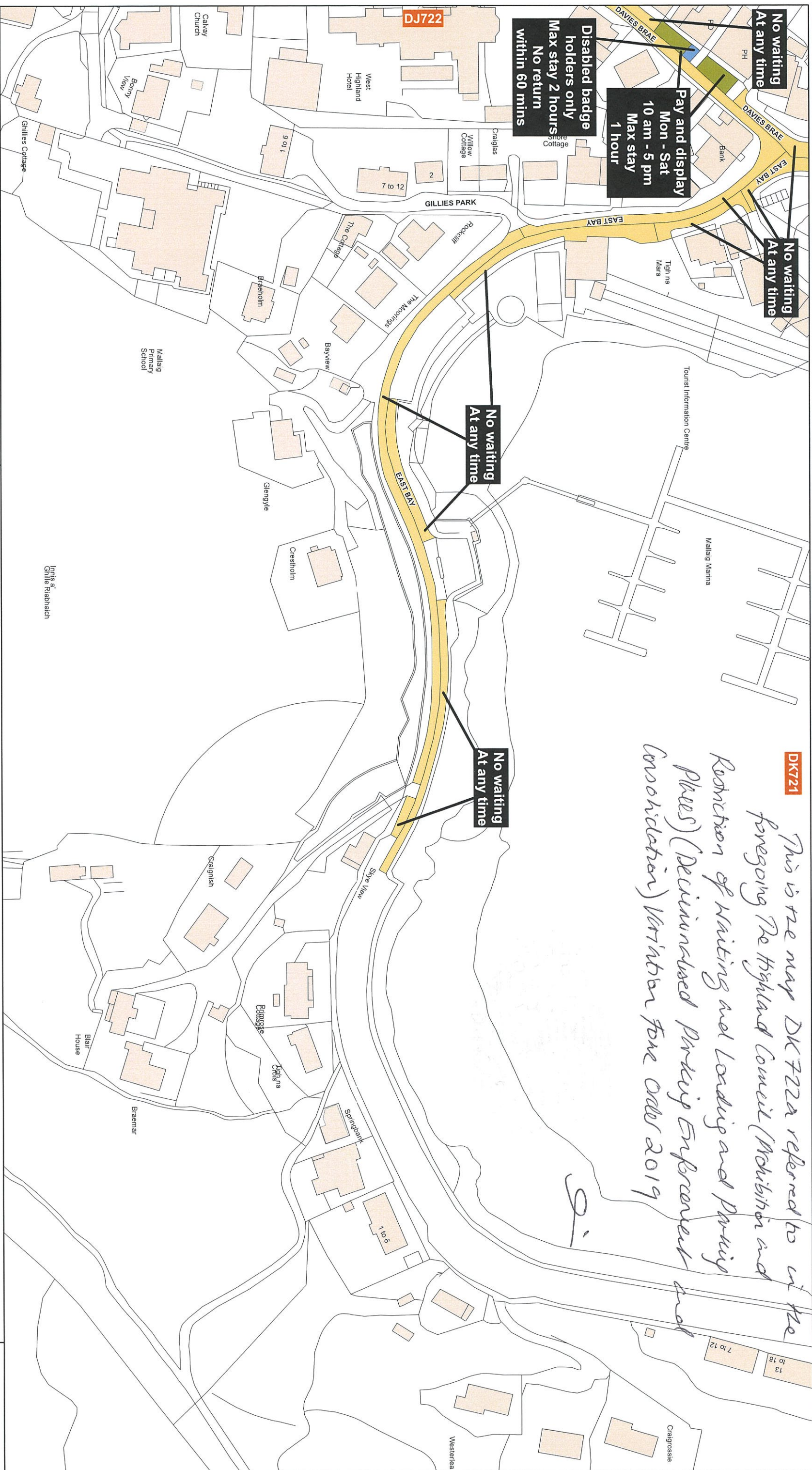
Reproduced by permission of Ordnance Survey on behalf of HMSO
 © Crown copyright and database right 2016. All rights reserved.
 Ordnance Survey licence 100023369.
 This plan has been produced specifically to supply an individual
 with value added Local Authority information.
 Unauthorised reproduction infringes Crown Copyright
 and may lead to prosecution or Civil Proceed

Key	
Shade	Restriction
[Yellow Box]	No Waiting At Any Time
[Orange Box]	No Waiting
[Red Box]	Permit Holders Only
[Purple Box]	No Stopping On Main Carriageway
Shade	Restriction
[Diagonal Lines Box]	No Waiting At Any Time / No Loading
[Blue Box]	Loading Restrictions
[Green Box]	Limited Waiting
[Blue Box]	No Stopping At Any time On Verge Or Footway
Shade	Restriction
[Diagonal Lines Box]	No Waiting At Any Time / No Loading At Any Time
[Blue Box]	Taxi Ranks
[Purple Box]	Miscellaneous Restrictions
[Blue Box]	Zonal Restrictions (Excluding Pedestrian Zones)
Shade	Restriction
[Red Box]	No Waiting / No Loading
[Green Box]	Pay And Display
[Blue Box]	Disabled Badge Holders Only
[Pink Box]	Pedestrian Zones

SCALE
1:1,250

DATE
01/07/2019

MAP NUMBER
DK721a



DK721
 This is the map DK722a referred to in the foregoing The Highland Council (Prohibition and Restriction of Waiting and Loading and Parking Places) (Decriminalised Parking Enforcement and Consolidation) Variation Form Order 2019



The Highland Council
 Headquarters
 Glenurquhart Rd
 Inverness
 IV35NX

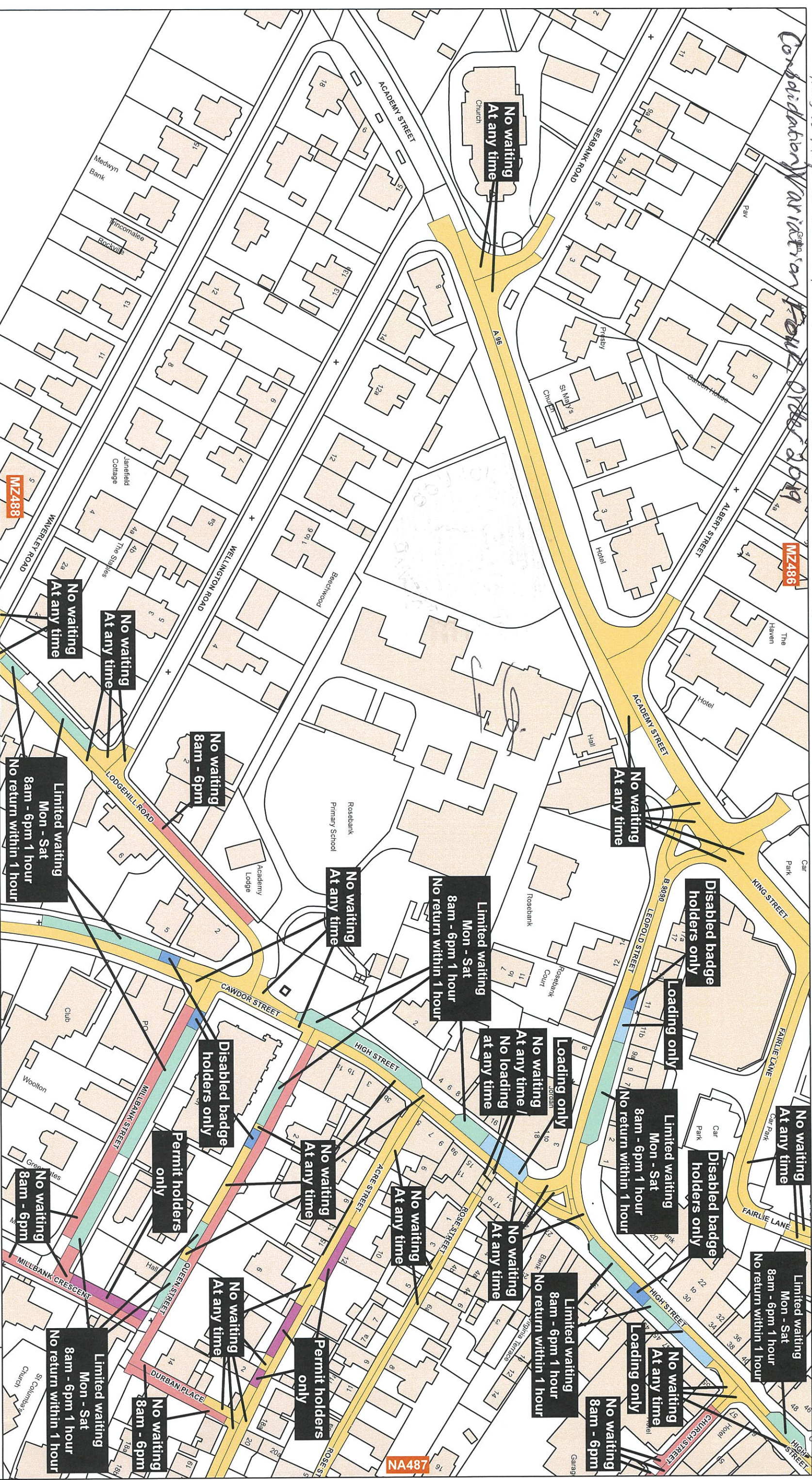
This is the map (DK722a) referred to in the foregoing THE HIGHLAND COUNCIL (PROHIBITION AND RESTRICTION OF WAITING AND LOADING AND PARKING PLACES) (DECRI-MINALISED PARKING ENFORCEMENT AND CONSOLIDATION) VARIATION FOUR ORDER 2019
 Proper Officer

Reproduced by permission of Ordnance Survey on behalf of HMSO © Crown copyright and database right 2016. All rights reserved. Ordnance Survey licence 100023369. This plan has been produced specifically to supply an individual with value added Local Authority information. Unauthorised reproduction infringes Crown Copyright and may lead to prosecution or Civil Proceed

Key	
Shade Restriction	Shade Restriction
No Waiting At Any Time	No Waiting At Any Time / No Loading
No Waiting	Loading Restrictions
Permit Holders Only	Limited Waiting
No Stopping On Main Carriageway	No Stopping At Any time On Verge Or Footway
Shade Restriction	Shade Restriction
No Waiting At Any Time / No Loading At Any Time	Taxi Ranks
No Waiting / No Loading	Miscellaneous Restrictions
Pay And Display	Disabled Badge Holders Only
No Waiting / No Loading	Pedestrian Zones

SCALE
1:1,250
 DATE
01/07/2019
 MAP NUMBER
DK722a

This is Map MZ 487a referred to in the foregoing Resolution of the Highland Council (Prohibition and Restriction of Waiting and Loading and Unloading of Motor Vehicles) Determined at the Meeting of the Council on 30/10/2020



The Highland Council
 Headquarters
 Glenurquhart Rd
 Inverness
 IV35NX

This is the map (MZ487a) referred to in the foregoing THE HIGHLAND COUNCIL (PROHIBITION AND RESTRICTION OF WAITING AND LOADING AND PARKING PLACES) (DECISIONALISED PARKING ENFORCEMENT AND CONSOLIDATION) VARIATION FOUR ORDER 2019

Proper Officer

Reproduced by permission of Ordnance Survey on behalf of HMSO © Crown copyright and database right 2016. All rights reserved. Ordnance Survey Licence 100023369. This plan has been produced specifically to supply an individual with value added Local Authority information. Unauthorised reproduction infringes Crown Copyright and may lead to prosecution or Civil Proceedings

Shade Restriction		Shade Restriction		Shade Restriction		Shade Restriction	
	No Waiting At Any Time		No Waiting At Any Time / No Loading		No Waiting At Any Time / No Loading At Any Time		No Waiting / No Loading
	No Waiting		Loading Restrictions		Taxi Ranks		Pay And Display
	Permit Holders Only		Limited Waiting		Miscellaneous Restrictions		Disabled Badge Holders Only
	No Stopping On Main Carriageway		No Stopping At Any time On Verge Or Footway		Zonal Restrictions (Excluding Pedestrian Zones)		Pedestrian Zones
	No Stopping At Any Time						

SCALE
 1:1,250
 DATE
 30/10/2020
 MAP NUMBER
 MZ487a



The Highland Council
 Headquarters
 Glenurquhart Rd
 Inverness
 IV35NX

This is the map (NA487a) referred to in the forgoing THE HIGHLAND COUNCIL (PROHIBITION AND RESTRICTION OF WAITING AND LOADING AND PARKING PLACES) (DECRIIMINALISED PARKING ENFORCEMENT AND CONSOLIDATION) VARIATION FOUR ORDER 2019

Proper Officer

Reproduced by permission of Ordnance Survey on behalf of HMSO © Crown copyright and database right 2016. All rights reserved.
 Ordnance Survey licence 100023369.
 This plan has been produced specifically to supply an individual with value added Local Authority information. Unauthorised reproduction infringes Crown Copyright and may lead to prosecution or Civil Proceed

Shade Restriction		Shade Restriction		Shade Restriction		Shade Restriction	
	No Waiting At Any Time		No Waiting At Any Time / No Loading		No Waiting At Any Time / No Loading At Any Time		No Waiting / No Loading
	No Waiting		Loading Restrictions		Taxi Ranks		Pay And Display
	Permit Holders Only		Limited Waiting		Miscellaneous Restrictions		Disabled Badge Holders Only
	No Stopping On Main Carriageway		No Stopping At Any time On Verge Or Footway		Zonal Restrictions (Excluding Pedestrian Zones)		Pedestrian Zones
	No Stopping At Any Time						

SCALE
 1:1,250

DATE
 30/10/2020

MAP NUMBER
 NA487a