
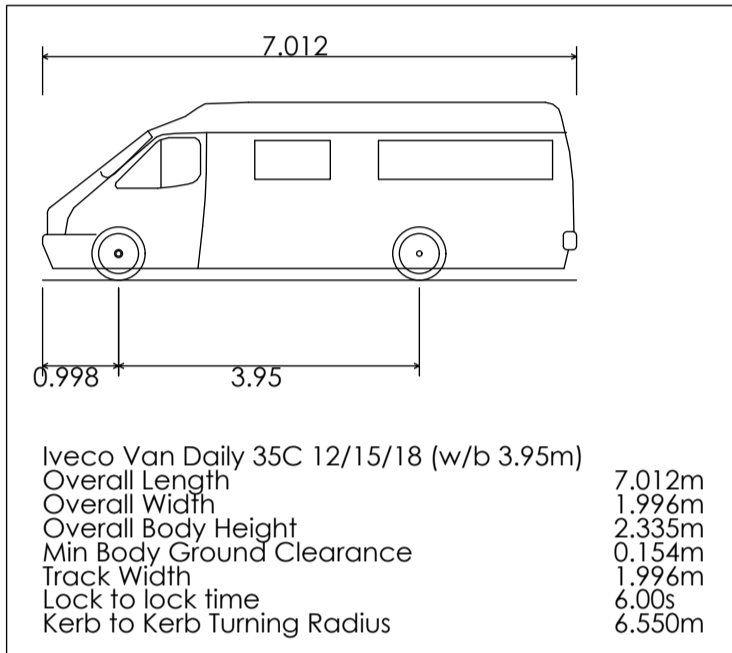
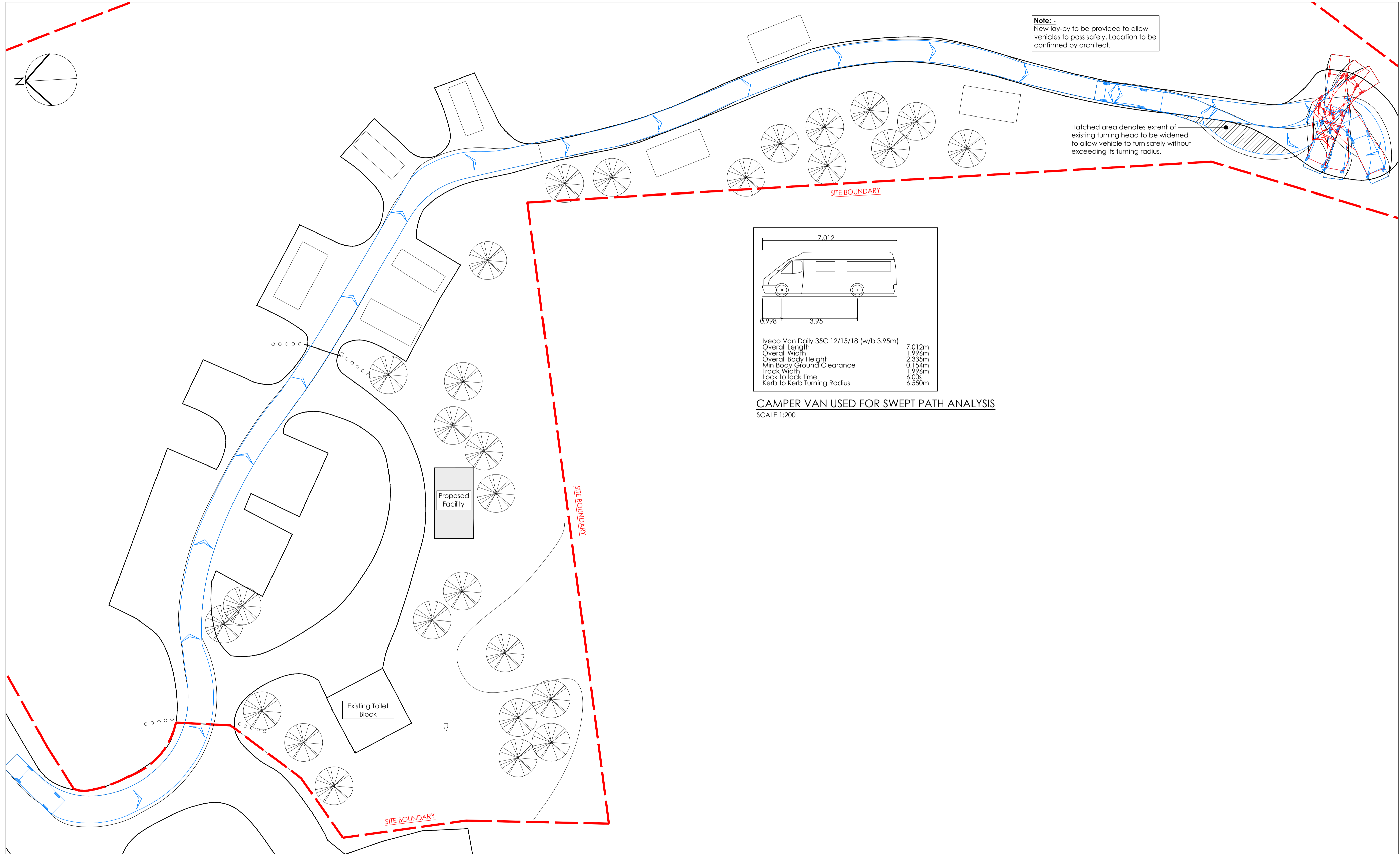


DO NOT SCALE FROM THIS DRAWING.  
WORK TO FIGURED DIMENSION ONLY.

- NOTES**
1. All DNA drawings are to be read in conjunction with the relevant DNA Specification and all relevant Architect's and Service Engineer's drawings and Specifications.
  2. All dimensions and setting out to be confirmed by the Architect.

**CDM - RESIDUAL RISKS**

 There are considered to be no unusual residual risks associated with the structural aspects of this project.



**CAMPER VAN USED FOR SWEEP PATH ANALYSIS**  
SCALE 1:200

**PROPOSED CAR PARK LAYOUT SHOWING SWEEP PATH ANALYSIS**  
SCALE 1:200

Rev	Description	Chk	Dm	Date
Status <b>APPROVAL</b>				
<b>David Narro Associates</b> Consulting Structural & Civil Engineers				
34-36 Argyll Place, Edinburgh, EH9 1JF T 0131 229 5553				
24 James Morrison Street, Glasgow, G1 5PE T 0141 552 6080				
Horizon Scotland, The Enterprise Park, Forres, Moray, IV36 2AB T 0130 967 8155				
5 Viewfield Place, Strling, FK8 1HQ T 0178 644 9562				
W <a href="http://www.davidnarrow.co.uk">http://www.davidnarrow.co.uk</a>   E <a href="mailto:mail@davidnarrow.co.uk">mail@davidnarrow.co.uk</a>				
Client <b>KYLE OF SUTHERLAND DEVELOPMENT TRUST</b>				
Architect <b>OBERLANDERS ARCHITECTS</b>				
Job Title <b>SOUTH BONAR CAMP SITE, BONAR BRIDGE</b>				
Sheet Title <b>PROPOSED CAR PARK LAYOUT SHOWING SWEEP PATH ANALYSIS</b>				
Drawn by	Designed	Checked by		
JL	DT	DT		
Scale	Date		Revision	
AS NOTED @ A1	08.10.2020		-	
Drawing number			Revision	
20.0394-800			-	

